

LLANBOIDY WARD: ELECTORAL DIVISION PROFILE

Policy Research and Information Section, Carmarthenshire County Council, January 2019

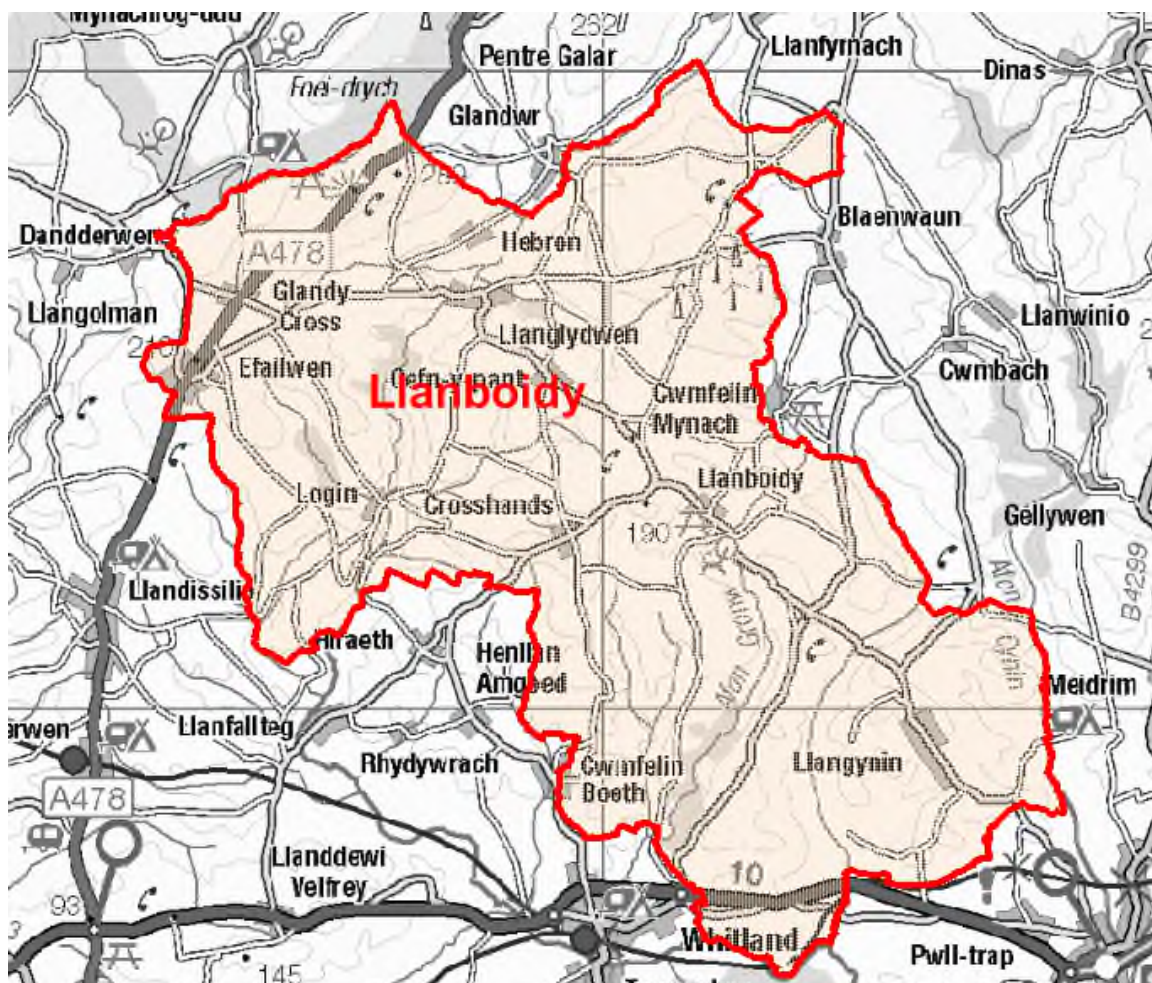
Councillors (Electoral Vote 2017): Dorian Phillips (Plaid Cymru) - Turnout = 63.26%

Electorate (December 2018): 1,657

Population: 2,067 (2017 Mid Year Population Estimates, ONS)

Welsh Assembly and UK Parliamentary Constituency: Carmarthenshire West & Pembrokeshire

Council owned Facilities: Ysgol Beca C.P. School, Ysgol Bro Brynach C.P. School, Ynys Fach Picnic Site, Whitland Abbey, Llanboidy Public Toilets.



© Hawlfraint y Goron a hawliau cronfa ddata 2017 Arolwg Ordnans 100023377

© Crown copyright and database rights 2017 Ordnance Survey 100023377

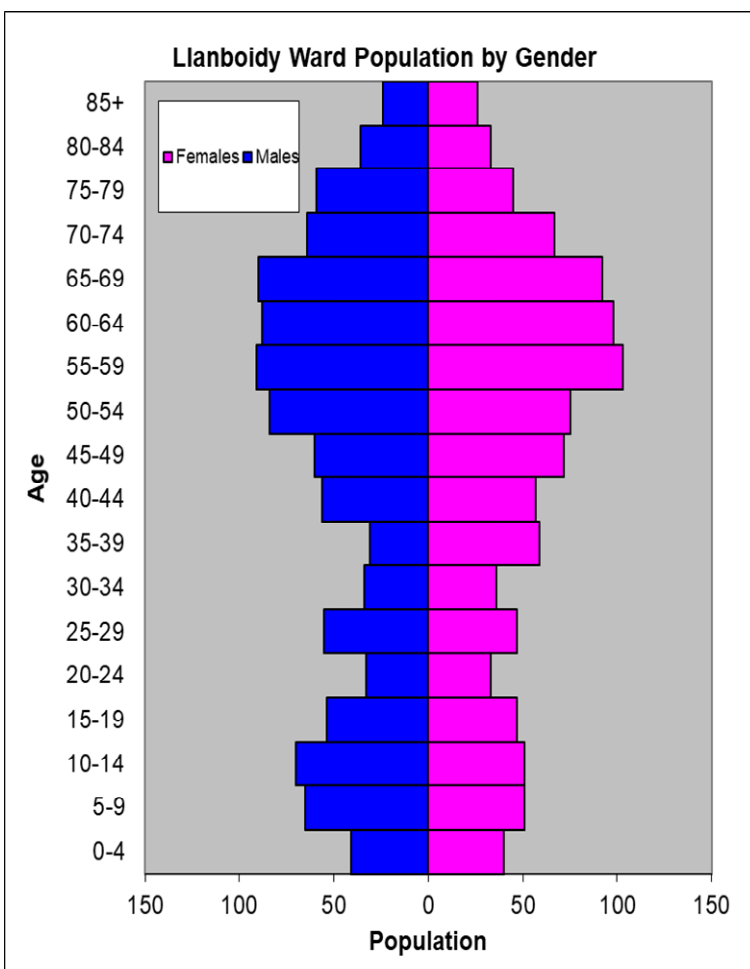
Location: Approximately 28km from Carmarthen Town

- ⇒ Regeneration Designations: Rural Development Plan 2007-2013 eligible ward
- ⇒ Area: 102.10km²
- ⇒ Population Density: 20 people per km²
- ⇒ Population Change: 2011-2017: -20 (-1.0%)
- ⇒ Major Employers: Carmarthenshire County Council (schools and leisure)

POPULATION STATISTICS 2017 Mid Year Population Estimates

Age Structure	Llanboidy Population	Llanboidy %	Carmarthenshire %
Aged: 0-4	81	3.9	5.2
5-14	237	11.5	11.4
15-24	167	8.1	10.5
25-44	375	18.1	21.6
45-64	671	32.5	28.0
65-74	313	15.1	13.0
75+	223	10.8	10.3
Total	2,067	100	100

Source: aggregated lower Super Output Area (LSOA) Small Area Population Estimates, 2017, Office for National Statistics (ONS)



- ⇒ 8th lowest ward population in Carmarthenshire, and 6th lowest population density.
- ⇒ Highest proportion of people aged over 45, proportion aged 65-74 higher than the Carmarthenshire average.
- ⇒ Higher proportion of people with higher level qualifications
- ⇒ High proportion of Welsh Speakers

2011 Census Data

Population: Key Facts	Llanboidy	Llanboidy %	Carmarthenshire
People: born in Wales	1321	63.3	76.0
born outside UK	56	2.6	4.1
in non-white ethnic groups	26	1.0	1.9
with limiting long-term illness	440	21.1	25.4
with no qualifications (aged 16-74)	446	25.5	26.8
with higher level qualifications (aged 16-74)	480	27.4	23.9
able to speak Welsh	993	48.7	43.9

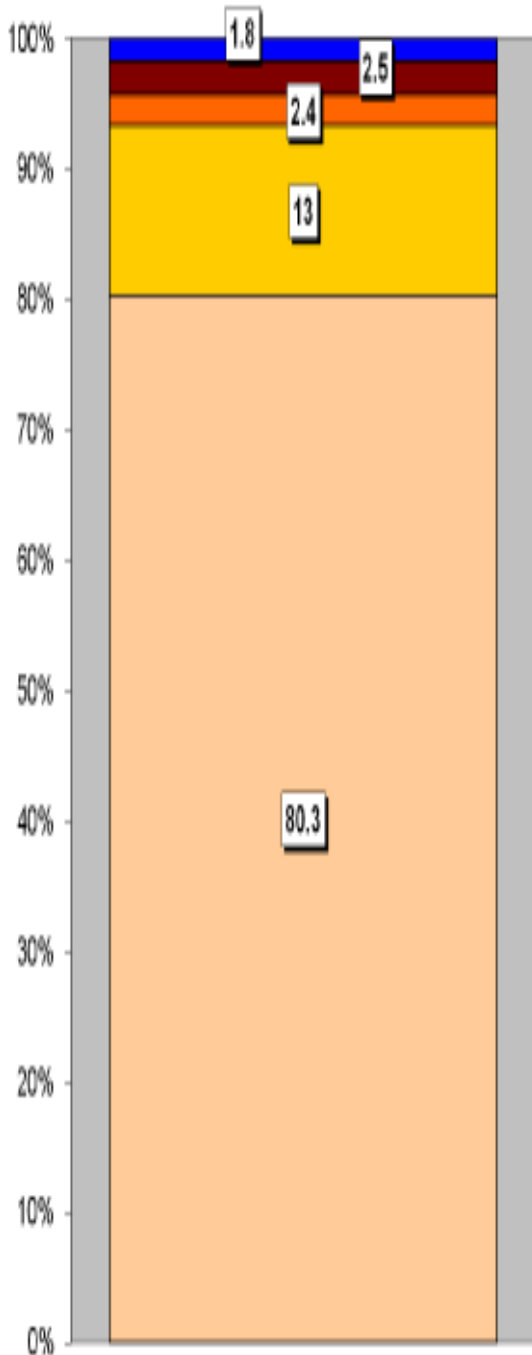
Household Composition	Llanboidy	Llanboidy %	Carmarthenshire
Total Households/ (Average Household Size)	831	(2.5)	(2.3)
Household Type: one person: pensioner	97	11.7	14.8
one person: other	94	11.3	15.4
one family: all pensioners	91	11.0	9.8
one family: married couple	343	41.3	34.1
one family: cohabiting couple	60	7.2	8.7
one family: lone parent	70	8.4	11.3
one family: other	76	9.2	5.9

Source: 2011 Census, ONS

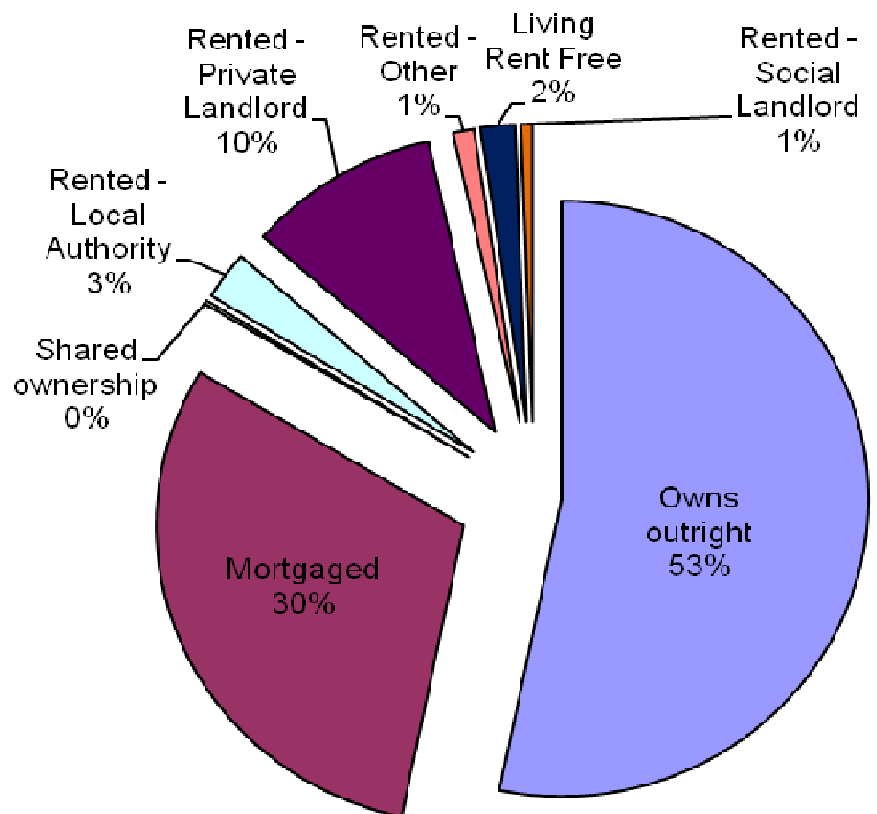
HOUSING

The area's housing consists majority of detached houses, making up 80% of the housing in Llanboidy. The ward consists of 22 local authority owned properties and 5 Housing Association properties.

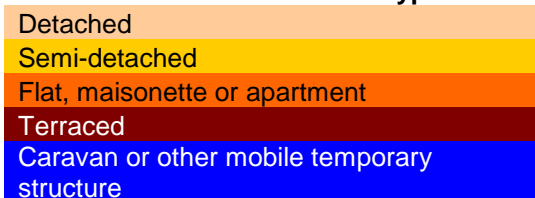
Household Accommodation Types



Household Tenure	%
Owns outright	53.2
Mortgaged	30.3
Shared ownership	0.2
Rented - Local Authority	2.6
Rented - Private Landlord	10.1
Rented - Other	1.1
Living Rent Free	1.8
Rented - Social Landlord	0.6



Household Accommodation Types



SOCIO-ECONOMIC CHARACTERISTICS

- ⇒ The estimated median household income for Llanboidy, based on CACI's 2018 'PayCheck' data, is £30,171 which is the 11th highest (of 58 wards) in Carmarthenshire and 15.5% above the Carmarthenshire median of £25,488.
- ⇒ The social profile information indicates a higher than average level of people classed as small employers and own account workers (Level 4) and a lower than average number of lower supervisory and technical occupations (Level 5).

Social Profile	Llanboidy	%	Carmarthenshire %
<i>All people aged 16-74 in households</i>	1570	100	100
1: Higher Managerial & Professional Admin. Occupations	242	15.4	13.8
2: Lower Managerial & Professional Admin. Occupations	281	17.9	19.9
3: Intermediate Occupations	135	8.6	11.6
4: Small Employers & Own Account Workers	459	29.2	12.6
5: Lower Supervisory & Technical Occupations	72	4.6	7.6
6: Semi-routine Occupations	210	13.4	16.7
7: Routine Occupations	124	7.9	13.0
8: Never Worked & Long Term Unemployed	69	4.4	4.9

Source: 2011 Census, ONS

ECONOMY AND LABOUR MARKET

Benefit Claimants	Llanboidy	Rate %	Carmarthenshire Working Population %
Unemployment Benefit (JSA): November 2018	8	0.7	1.4
Incapacity Benefits (ESA/IB/SDA) May 2018	65	5.4	9.0
Income Support: May 2018	5	0.4	1.5
Disability Living Allowance: May 2018	40	3.3	6.2
Pension Credit: May 2018 (Population 65+)	55	10.6	15.3
State Pension Claimants: May 2018	585	-	-

Source: Jobcentre Plus administrative system Dept. for Work & Pensions

Economic Status (people aged 16-74)	Llanboidy	Llanboidy %	Carmarthenshire %
Economically Active	1061	67.6	64.9
Employees: Part-time	187	11.9	13.9
Employees: Full-time	379	24.1	33.7
Self-employed	425	27.1	11.0
Unemployed	37	2.4	3.7
Full-time Student	33	2.1	2.5
Economically Inactive	509	32.3	35.1
Retired	275	17.5	18.1
Student	71	4.5	4.5
Looking after home/family	66	4.2	3.8
Permanently sick/disabled	65	4.1	6.8
Other	32	2.0	1.9

Source: 2011 Census, ONS

WELSH INDEX OF MULTIPLE DEPRIVATION (WIMD)

WIMD 2014 based on fine-grained geography of lower Super Output Areas (LSOAs). The WIMD 2014 is compiled from eight domains, Income, Employment, Health, Education, Housing, Access to Services, Physical Environment and Community Safety and is published at Lower Super Output Area of which there are 112 in Carmarthenshire. Under WIMD, where Rank 1 is the most deprived, **Llanboidy** ranks 67 most deprived in Carmarthenshire from 112 LSOAs and is ranked 1030 in Wales from 1909 LSOAs.

The highest level of deprivation attributed to **Llanboidy** is the Access to Services domain, being ranked 6th in Carmarthenshire and 25th in Wales for this domain.

LSOA	Overall Index		Income		Employment		Health		Education		Access to Services		Community Safety		Physical Environment		Housing	
	Rank	Score	Rank	Score	Rank	Score	Rank	Score	Rank	Score	Rank	Score	Rank	Score	Rank	Score	Rank	Score
Llanboidy	1030	67	1310	87	1461	101	1343	91	1449	98	25	6	1883	108	1404	88	351	12

Source: Welsh Index of Multiple Deprivation 2014 (updated august 2016), Welsh Assembly Government.

Note: LSOAs ranked 1-112 (Carmarthenshire), 1-1909 (Wales).

CRIME

Llanboidy	Offence Group												Annual Total	
	Arson & Criminal Damage	Burglary – Business & Community	Burglary – Residential	Drug Offences	Miscellaneous Crime Against Society	Possession of Weapons	Public Order Offences	Robbery	Sexual Offences	Theft	Vehicle Offences	Violence Against the Person		
Fiscal Year (1st April to 31st March)														
2017/2018	3	4	1	0	2	0	0	0	0	4	0	5	19	

Source: Dyfed Powys Police, Headquarters, Llangunnor.

For further information please contact:

Lesley Rees, Policy & Research Officer

01267 224462

llrees@carmarthenshire.gov.uk