

## LLANDDAROG WARD: ELECTORAL DIVISION PROFILE

Policy Research and Information Section, Carmarthenshire County Council, January 2018

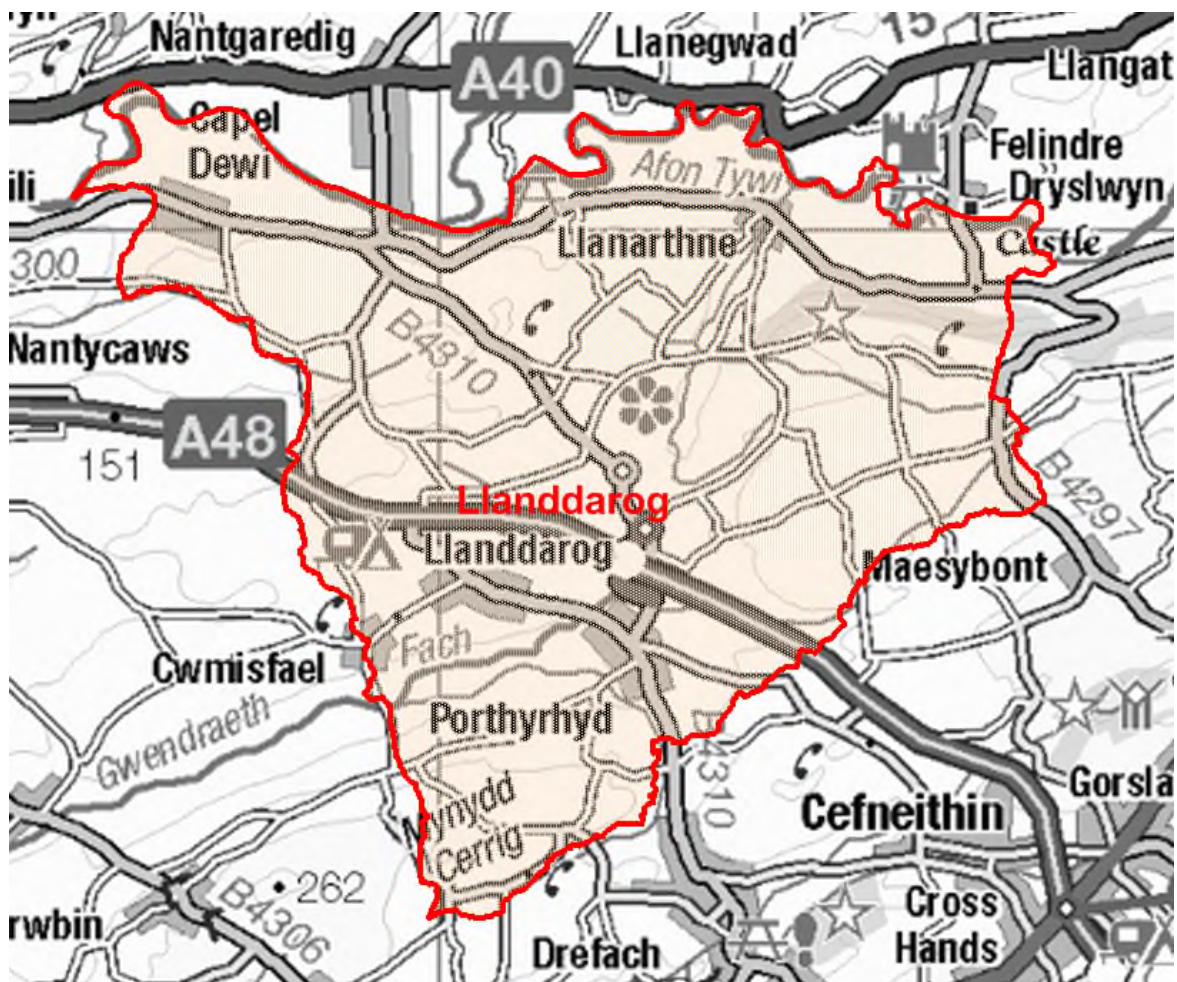
**Councillors (Electoral Vote 2017):** Ann Davies (Plaid Cymru) – NO ELECTION

**Electorate (December 2017):** 1,647

**Population:** 2,081 (2016 Mid Year Population Estimates, ONS)

**Welsh Assembly and UK Parliamentary Constituency:** Carmarthenshire East & Dinefwr

**Council owned Facilities:** Llanddarog V.C.P. School, Pont ar Ffynnant Picnic Site, Llanarthney, Mynyddcerrig CP School (closed).



© Hawlfraint y Goron a hawliau cronfa ddata 2017 Arolwg Ordnans 100023377

© Crown copyright and database rights 2017 Ordnance Survey 100023377

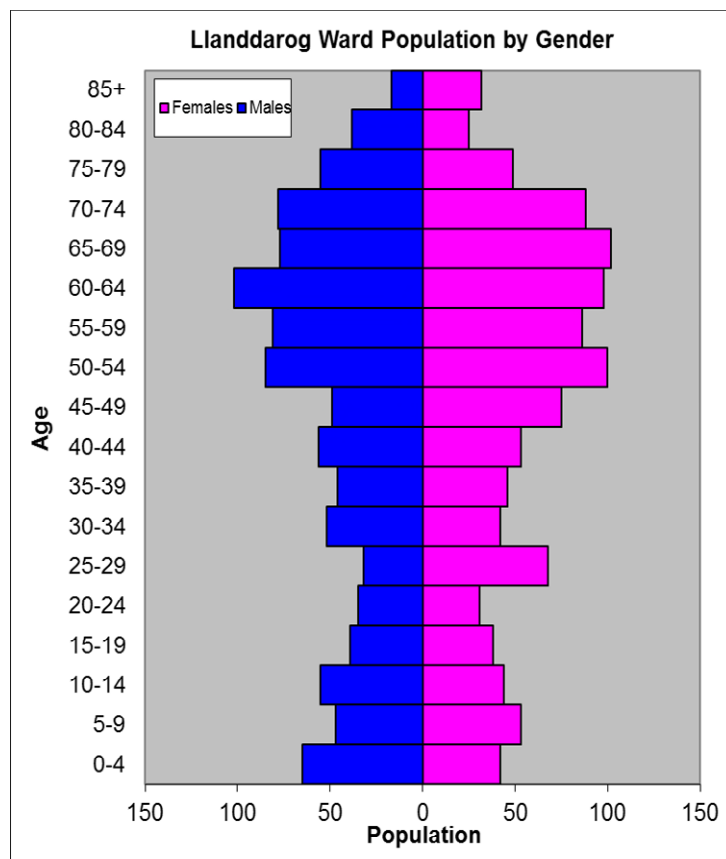
### **Location: Approximately 11km from Carmarthen Town**

- ⇒ Regeneration Designations: Rural Development Plan 2007-2013 eligible ward
- ⇒ Area: 44.48km<sup>2</sup>
- ⇒ Population Density: 47 people per km<sup>2</sup>
- ⇒ Population Change: 2011-2016:+118 (+6.0%)
- ⇒ Major Employers: Carmarthenshire County Council (schools and leisure)

## POPULATION STATISTICS 2016 Mid Year Population Estimates

Age Structure	Llanddarog Population	Llanddarog %	Carmarthenshire %
Aged: 0-4	107	5.1	5.3
5-14	199	9.6	11.3
15-24	143	6.9	10.8
25-44	395	19.0	21.6
45-64	676	32.5	28.0
65-74	345	16.6	12.8
75+	216	10.4	10.2
<b>Total</b>	<b>2,081</b>	<b>100</b>	<b>100</b>

Source: aggregated lower Super Output Area (LSOA) Small Area Population Estimates, 2016, Office for National Statistics (ONS)



- ⇒ 8<sup>th</sup> lowest ward population in Carmarthenshire, and 17<sup>th</sup> lowest population density.
- ⇒ Highest proportion of people aged over 45, proportion aged 65-74 is higher compared to the Carmarthenshire Average.
- ⇒ Higher proportion of people with higher level qualifications
- ⇒ Higher proportion of Welsh Speakers than the Carmarthenshire average.

## 2011 Census Data

Population: Key Facts	Llanddarog	Llanddarog %	Carmarthenshire
<b>People:</b> born in Wales	1462	74.5	76.0
born outside UK	37	2.0	4.1
in non-white ethnic groups	24	1.4	1.9
with limiting long-term illness	455	23.2	25.4
with no qualifications (aged 16-74)	382	22.9	26.8
with higher level qualifications (aged 16-74)	516	31.0	23.9
able to speak Welsh	1101	57.8	43.9

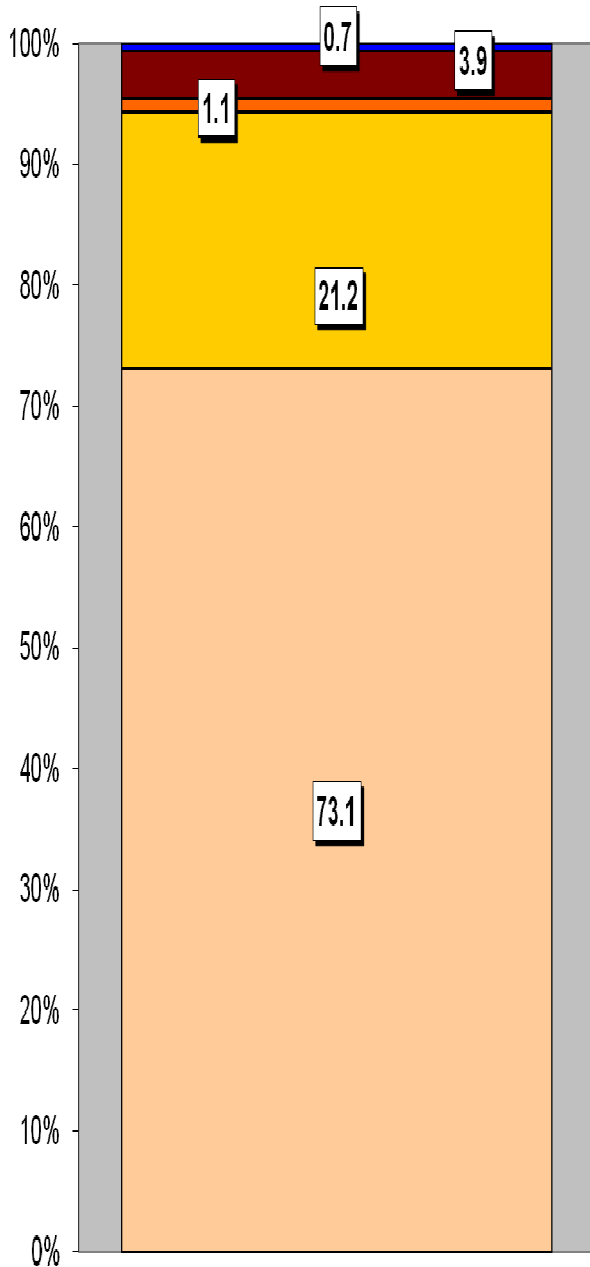
Household Composition	Llanddarog	Llanddarog %	Carmarthenshire
<b>Total Households/</b> (Average Household Size)	848	(2.3)	(2.3)
Household Type: one person: pensioner	125	14.7	14.8
one person: other	108	12.7	15.4
one family: all pensioners	98	11.6	9.8
one family: married couple	339	40.0	34.1
one family: cohabiting couple	70	8.3	8.7
one family: lone parent	57	6.7	11.3
one family: other	51	6.0	5.9

Source: 2011 Census, ONS

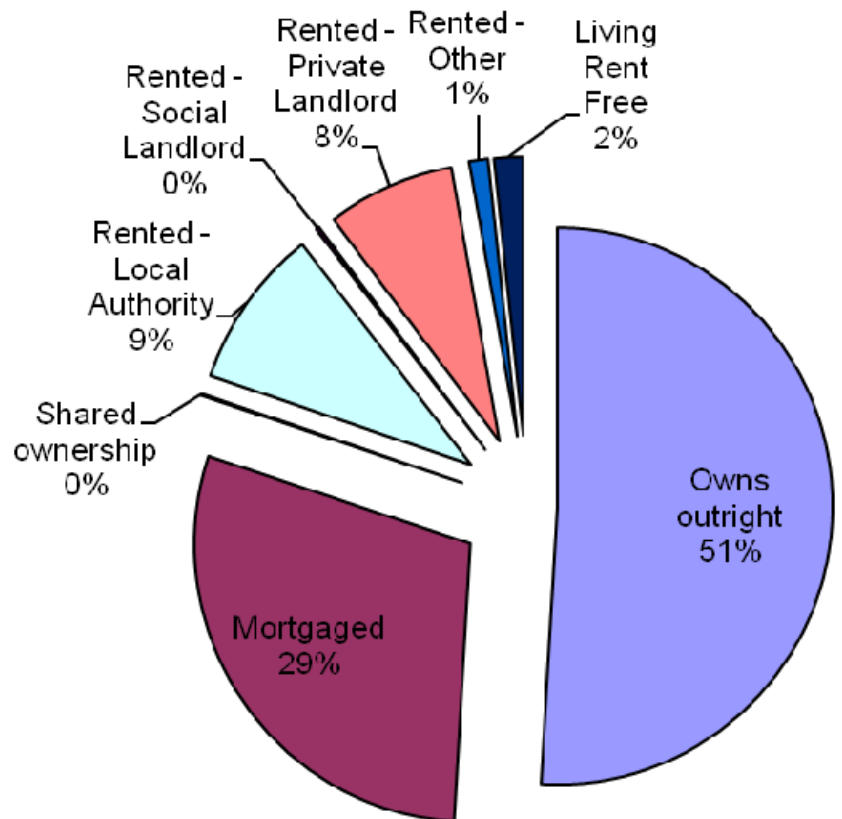
## HOUSING

The area's housing consists mostly of detached houses, with a large proportion of semi-detached homes. There are small proportions of flats, maisonettes or apartments, terraced housing and caravans or other mobile temporary structures. The ward consists of 79 local authority owned properties and 2 Housing Association properties.

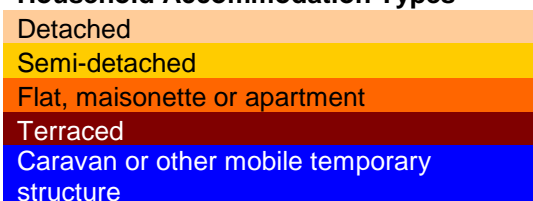
### Household Accommodation Types



Household Tenure	%
Owns outright	50.9
Mortgaged	29.1
Shared ownership	0.1
Rented - Local Authority	9.3
Rented - Social Landlord	0.2
Rented - Private Landlord	7.5
Rented - Other	1.1
Living Rent Free	1.7



### Household Accommodation Types



## SOCIO-ECONOMIC CHARACTERISTICS

- ⇒ The estimated median household income for Llanddarog, based on CACI's 2017 'PayCheck' data, is £33,051 which is the 3<sup>rd</sup> highest (of 58 wards) in Carmarthenshire and 23.3% above the Carmarthenshire median of £25,365.
- ⇒ The social profile information indicates a lower than average level of people on who have never worked and long term unemployed (Level 8) and a higher than average classed as higher managerial and professional administrative occupations (Levels 1-2).

Social Profile	Llanddarog	%	Carmarthenshire %
<i>All people aged 16-74 in households</i>	1473	100	100
<b>1: Higher Managerial &amp; Professional Admin. Occupations</b>	280	19.0	13.8
<b>2: Lower Managerial &amp; Professional Admin. Occupations</b>	339	23.0	19.9
<b>3: Intermediate Occupations</b>	177	12.0	11.6
<b>4: Small Employers &amp; Own Account Workers</b>	286	19.4	12.6
<b>5: Lower Supervisory &amp; Technical Occupations</b>	111	7.5	7.6
<b>6: Semi-routine Occupations</b>	167	11.3	16.7
<b>7: Routine Occupations</b>	132	9.0	13.0
<b>8: Never Worked &amp; Long Term Unemployed</b>	31	2.1	4.9

Source: 2011 Census, ONS

## ECONOMY AND LABOUR MARKET

Benefit Claimants	Llanddarog	Rate %	Carmarthenshire Working Population %
Unemployment Benefit (JSA): November 2017	#	#	1.0
Incapacity Benefits (ESA/IB/SDA) May 2017	65	5.5	9.1
Income Support: May 2017	5	0.4	1.6
Disability Living Allowance: May 2017	75	6.3	7.2
Pension Credit: May 2017 (Population 65+)	60	11.0	16.5
State Pension Claimants: May 2017	590	-	-

Source: Jobcentre Plus administrative system Dept. for Work & Pensions

# These figures are suppressed as value is 1 or 2.

Economic Status (people aged 16-74)	Llanddarog	Llanddarog %	Carmarthenshire %
<b>Economically Active</b>	974	66.1	58.6
Employees: Part-time	196	13.3	10.75
Employees: Full-time	466	31.6	32.67
Self-employed	256	17.4	10.02
Unemployed	27	1.8	3.37
Full-time Student	29	2.0	1.78
<b>Economically Inactive</b>	499	33.8	41.4
Retired	310	21.0	16.12
Student	67	4.5	4.51
Looking after home/family	45	3.1	6.23
Permanently sick/disabled	58	3.9	11.07
Other	19	1.3	3.47

Source: 2011 Census, ONS

## WELSH INDEX OF MULTIPLE DEPRIVATION (WIMD)

WIMD 2014 based on fine-grained geography of lower Super Output Areas (LSOAs). The WIMD 2014 is compiled from eight domains, Income, Employment, Health, Education, Housing, Access to Services, Physical Environment and Community Safety and is published at Lower Super Output Area of which there are 112 in Carmarthenshire.

Under WIMD, where Rank 1 is the most deprived, **Llanddarog** ranks 92 out of 112 LSOAs in Carmarthenshire and is ranked 1280 in Wales from 1909 LSOAs.

The highest level of deprivation attributed to **Llanddarog** is the Access to Services domain, being ranked 20<sup>th</sup> in Carmarthenshire and 141<sup>st</sup> in Wales for this domain.

LSOA	Overall Index		Income		Employment		Health		Education		Access to Services		Community Safety		Physical Environment		Housing	
	Rank	Score	Rank	Score	Rank	Score	Rank	Score	Rank	Score	Rank	Score	Rank	Score	Rank	Score	Rank	Score
Llanddarog	1280	92	1355	91	1512	104	1171	83	1488	99	141	20	1899	110	1021	63	941	52

Source: Welsh Index of Multiple Deprivation 2014 (updated August 2016), Welsh Assembly Government.

Note: LSOAs ranked 1-112 (Carmarthenshire), 1-1909 (Wales).

## CRIME

Llanddarog	Offence Group												Annual Total
	Arson & Criminal Damage	Burglary – Business & Community	Burglary – Residential	Drug Offences	Miscellaneous Crime Against Society	Possession of Weapons	Public Order Offences	Robbery	Sexual Offences	Theft	Vehicle Offences	Violence Against the Person	
<b>2016/2017</b>	7	1	0	7	0	0	0	0	2	2	2	17	<b>38</b>

Source: Dyfed Powys Police, Headquarters, Llangunnor.

**For further information please contact:**

Lesley Rees, Policy & Research Officer  
 01267 224462  
 llrees@carmarthenshire.gov.uk