

## LLANFIHANGEL ABERBYTHYCH WARD: ELECTORAL DIVISION PROFILE

Policy Research and Information Section, Carmarthenshire County Council, January 2018

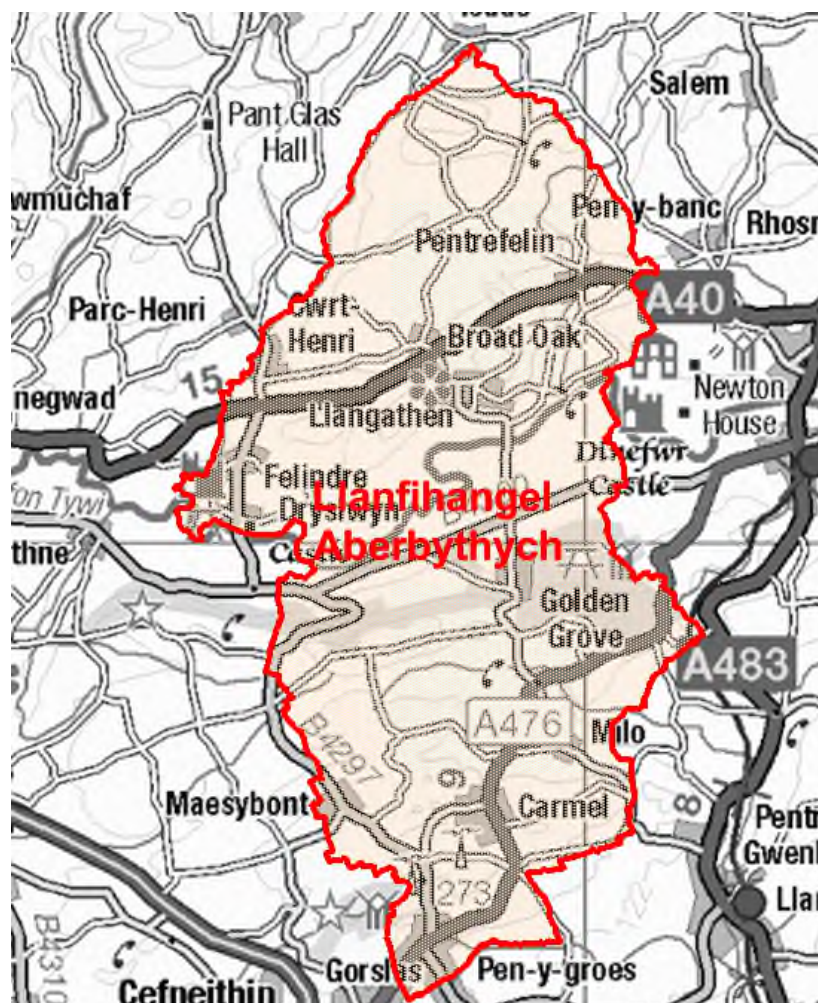
**Councillors (Electoral Vote 2017):** Cefin Campbell (Plaid Cymru). Turnout = 52.51%

**Electorate (December 2017):** 1,479

**Population:** 1,864 (2016 Mid Year Population Estimates, ONS)

**Welsh Assembly and UK Parliamentary Constituency:** Carmarthenshire East & Dinefwr

**Council owned Facilities:** Maesybont C.P. School, Nantygroes CP School (school closed), Dryslwyn Picnic Site.



© Hawlfraint y Goron a hawliau cronfa ddata 2017 Arolwg Ordnans 100023377

© Crown copyright and database rights 2017 Ordnance Survey 100023377

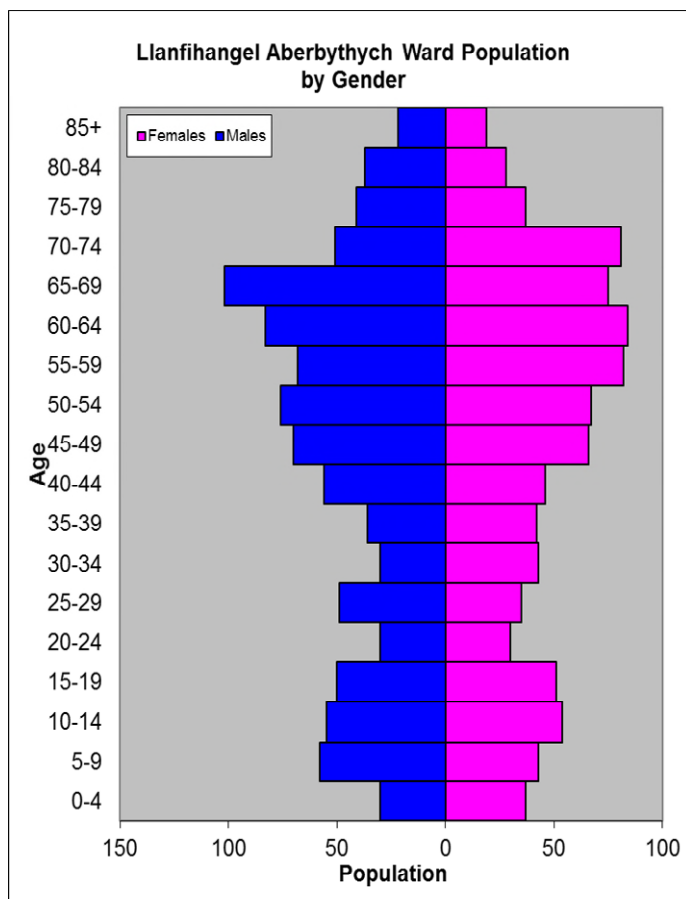
### **Location: Approximately 17km from Carmarthen Town**

- ⇒ Regeneration Designations: Rural Development Plan 2007-2013 eligible ward
- ⇒ Area: 49.34km<sup>2</sup>
- ⇒ Population Density: 38 people per km<sup>2</sup>
- ⇒ Population Change: 2011-2016: +13 (+0.7%)
- ⇒ Major Employers: Carmarthenshire County Council (schools and leisure)

## POPULATION STATISTICS 2016 Mid Year Population Estimates

Age Structure	Llanfihangel Aberbythych Population	Llanfihangel Aberbythych %	Carmarthenshire %
Aged: 0-4	67	3.6	5.3
5-14	210	11.3	11.3
15-24	161	8.6	10.8
25-44	337	18.1	21.6
45-64	596	32.0	28.0
65-74	309	16.6	12.8
75+	184	9.9	10.2
<b>Total</b>	<b>1,864</b>	<b>100</b>	<b>100</b>

Source: aggregated lower Super Output Area (LSOA) Small Area Population Estimates, 2016, Office for National Statistics (ONS)



- ⇒ 3<sup>rd</sup> lowest ward population in Carmarthenshire, and 14<sup>th</sup> lowest population density.
- ⇒ Highest proportion of people aged over 45, proportion aged 65-74 higher than the Carmarthenshire Average.
- ⇒ Higher proportion of people with higher level qualifications
- ⇒ A higher proportion of Welsh Speakers than the Carmarthenshire average.

## 2011 Census Data

Population: Key Facts	Llanfihangel Aberbythych	Llanfihangel Aberbythych %	Carmarthenshire
<b>People:</b> born in Wales	1195	64.6	76.0
born outside UK	60	3.2	4.1
in non-white ethnic groups	37	2.2	1.9
with limiting long-term illness	423	22.9	25.4
with no qualifications (aged 16-74)	356	23.3	26.8
with higher level qualifications (aged 16-74)	480	31.4	23.9
able to speak Welsh	933	51.6	43.9

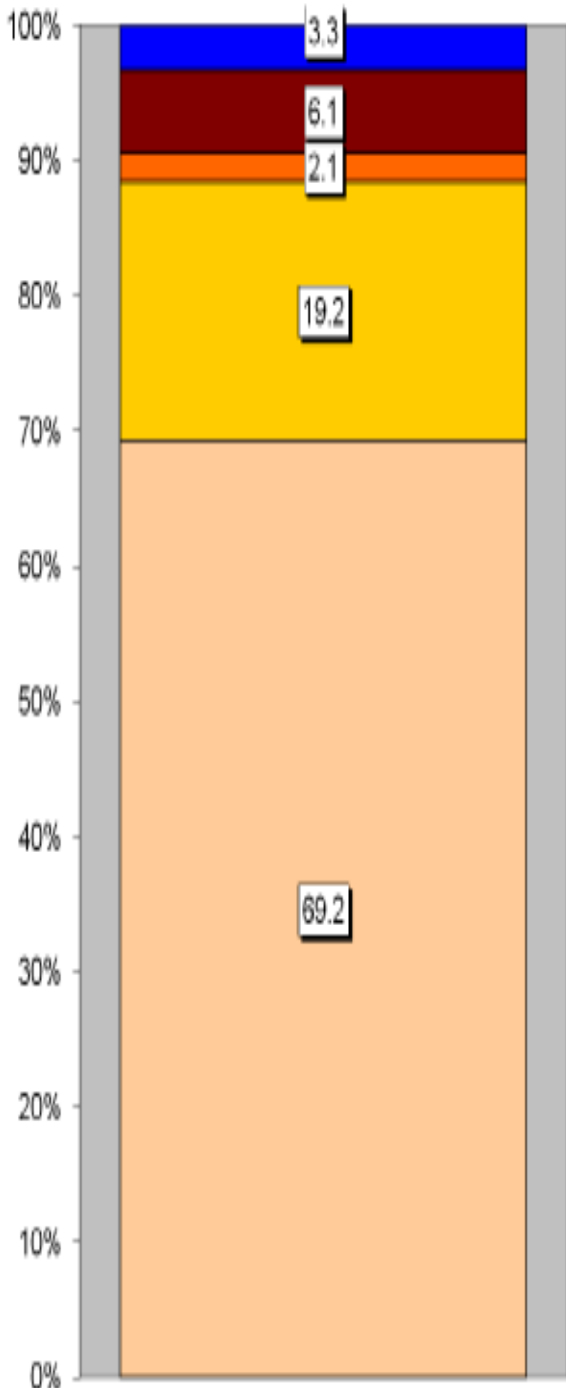
Household Composition	Llanfihangel Aberbythych	Llanfihangel Aberbythych %	Carmarthenshire
<b>Total Households/</b> (Average Household Size)	774	(2.4)	(2.3)
Household Type: one person: pensioner	94	12.1	14.8
one person: other	79	10.2	15.4
one family: all pensioners	95	12.3	9.8
one family: married couple	325	41.9	34.1
one family: cohabiting couple	54	7.0	8.7
one family: lone parent	75	9.7	11.3
one family: other	52	6.7	5.9

Source: 2011 Census, ONS

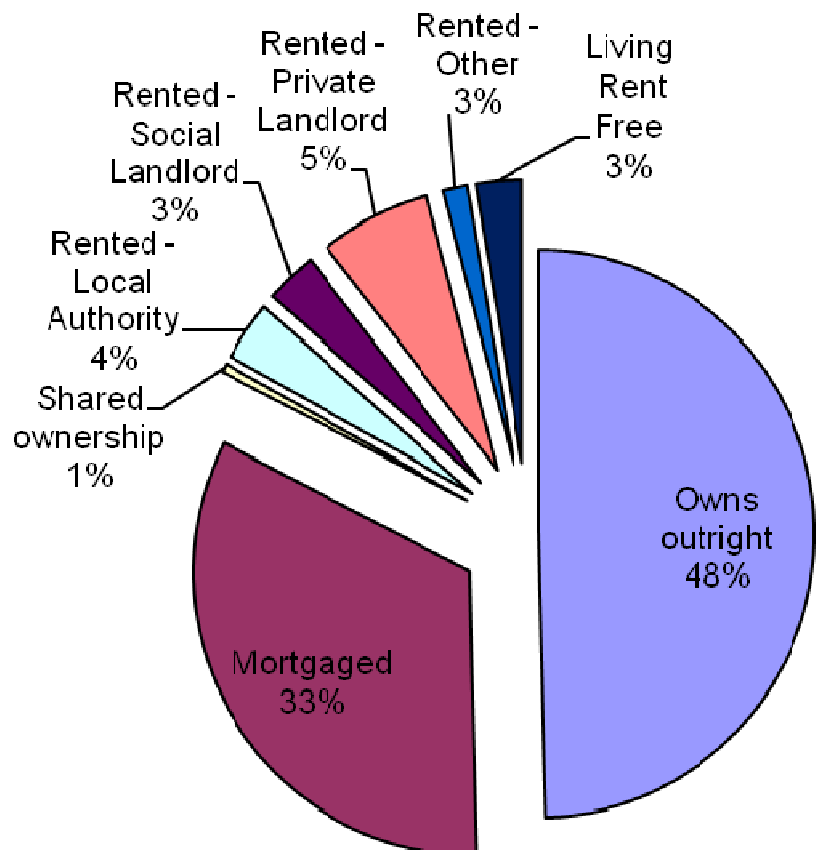
## HOUSING

The area's housing consists mostly of detached houses and a high proportion of semi-detached houses in comparison to the number of terraced, flat, maisonette and apartment and caravan or other mobile temporary structure. The ward consists of 26 local authority owned properties and 23 Housing Association properties.

### Household Accommodation Types



Household Tenure	%
Owns outright	49.6
Mortgaged	32.9
Shared ownership	0.5
Rented - Local Authority	3.4
Rented - Social Landlord	3.0
Rented - Private Landlord	6.5
Rented - Other	1.4
Living Rent Free	2.7



### Household Accommodation Types



## SOCIO-ECONOMIC CHARACTERISTICS

- ⇒ The estimated median household income for Llanfihangel Aberbythych, based on CACI's 2017 'PayCheck' data, is £31,376 which is the 8<sup>th</sup> highest (of 58 wards) in Carmarthenshire and 19.2% above the Carmarthenshire median of £25,365.
- ⇒ The social profile information indicates a higher than average level of people classed as higher/lower managerial professional and administrative occupations (Levels 1-2) and small employers and own account workers (Level 4).

Social Profile	Llanfihangel Aberbythych	%	Carmarthenshire %
<i>All people aged 16-74 in households</i>	1353	100	100
<b>1: Higher Managerial &amp; Professional Admin. Occupations</b>	242	17.9	13.8
<b>2: Lower Managerial &amp; Professional Admin. Occupations</b>	316	23.4	19.9
<b>3: Intermediate Occupations</b>	165	12.2	11.6
<b>4: Small Employers &amp; Own Account Workers</b>	287	21.2	12.6
<b>5: Lower Supervisory &amp; Technical Occupations</b>	72	5.3	7.6
<b>6: Semi-routine Occupations</b>	142	10.5	16.7
<b>7: Routine Occupations</b>	127	9.4	13.0
<b>8: Never Worked &amp; Long Term Unemployed</b>	49	3.6	4.9

Source: 2011 Census, ONS

## ECONOMY AND LABOUR MARKET

Benefit Claimants	Llanfihangel Aberbythych	Rate %	Carmarthenshire Working Population %
Unemployment Benefit (JSA): November 2017	7	0.6	1.0
Incapacity Benefits (ESA/IB/SDA) May 2017	60	5.5	9.1
Income Support: May 2017	5	0.5	1.6
Disability Living Allowance: May 2017	45	4.1	7.2
Pension Credit: May 2017 (Population 65+)	45	9.4	16.5
State Pension Claimants: May 2017	515	-	-

Source: Jobcentre Plus administrative system Dept. for Work & Pensions

Economic Status (people aged 16-74)	Llanfihangel Aberbythych	Llanfihangel Aberbythych %	Carmarthenshire %
<b>Economically Active</b>	896	66.2	64.9
Employees: Part-time	168	12.4	13.9
Employees: Full-time	392	29.0	33.7
Self-employed	273	20.2	11.0
Unemployed	41	3.0	3.7
Full-time Student	22	1.6	2.5
<b>Economically Inactive</b>	457	33.8	35.1
Retired	284	21.0	18.1
Student	53	3.9	4.5
Looking after home/family	45	3.3	3.8
Permanently sick/disabled	62	4.6	6.8
Other	13	1.0	1.9

Source: 2011 Census, ONS

## WELSH INDEX OF MULTIPLE DEPRIVATION (WIMD)

WIMD 2014 based on fine-grained geography of lower Super Output Areas (LSOAs). The WIMD 2014 is compiled from eight domains, Income, Employment, Health, Education, Housing, Access to Services, Physical Environment and Community Safety and is published at Lower Super Output Area of which there are 112 in Carmarthenshire.

Under WIMD, where Rank 1 is the most deprived, **Llanfihangel Aberbythych** ranks 88 out of 112 LSOAs in Carmarthenshire and is ranked 1256 in Wales from 1909 LSOAs in Wales.

The highest level of deprivation attributed to **Llanfihangel Aberbythych** is the Access to Services domain, being ranked 17<sup>th</sup> in Carmarthenshire and 121<sup>st</sup> in Wales for this domain.

LSOA	Overall Index		Income		Employment		Health		Education		Access to Services		Community Safety		Physical Environment		Housing	
	Rank	Wales	Rank	Wales	Rank	Wales	Rank	Wales	Rank	Wales	Rank	Wales	Rank	Wales	Rank	Wales	Rank	Wales
Llanfihangel Aberbythych	1256	88	1418	98	1301	89	1375	94	1391	90	121	17	1627	82	972	62	1417	87

Source: Welsh Index of Multiple Deprivation 2014 (updated August 2016), Welsh Assembly Government.

Note: LSOAs ranked 1-112 (Carmarthenshire), 1-1909 (Wales).

## CRIME

Fiscal Year (1st April to 31st March)	Offence Group												Annual Total
	Arson & Criminal Damage	Burglary – Business & Community	Burglary – Residential	Drug Offences	Miscellaneous Crime Against Society	Possession of Weapons	Public Order Offences	Robbery	Sexual Offences	Theft	Vehicle Offences	Violence Against the Person	
<b>2016/2017</b>	3	1	1	0	1	0	0	0	1	9	0	5	<b>21</b>

Source: Dyfed Powys Police, Headquarters, Llangunor.

**For further information please contact:**

Lesley Rees, Policy & Research Officer

01267 224462

llrees@carmarthenshire.gov.uk