

## LLANGELER WARD: ELECTORAL DIVISION PROFILE

Policy Research and Information Section, Carmarthenshire County Council, January 2019

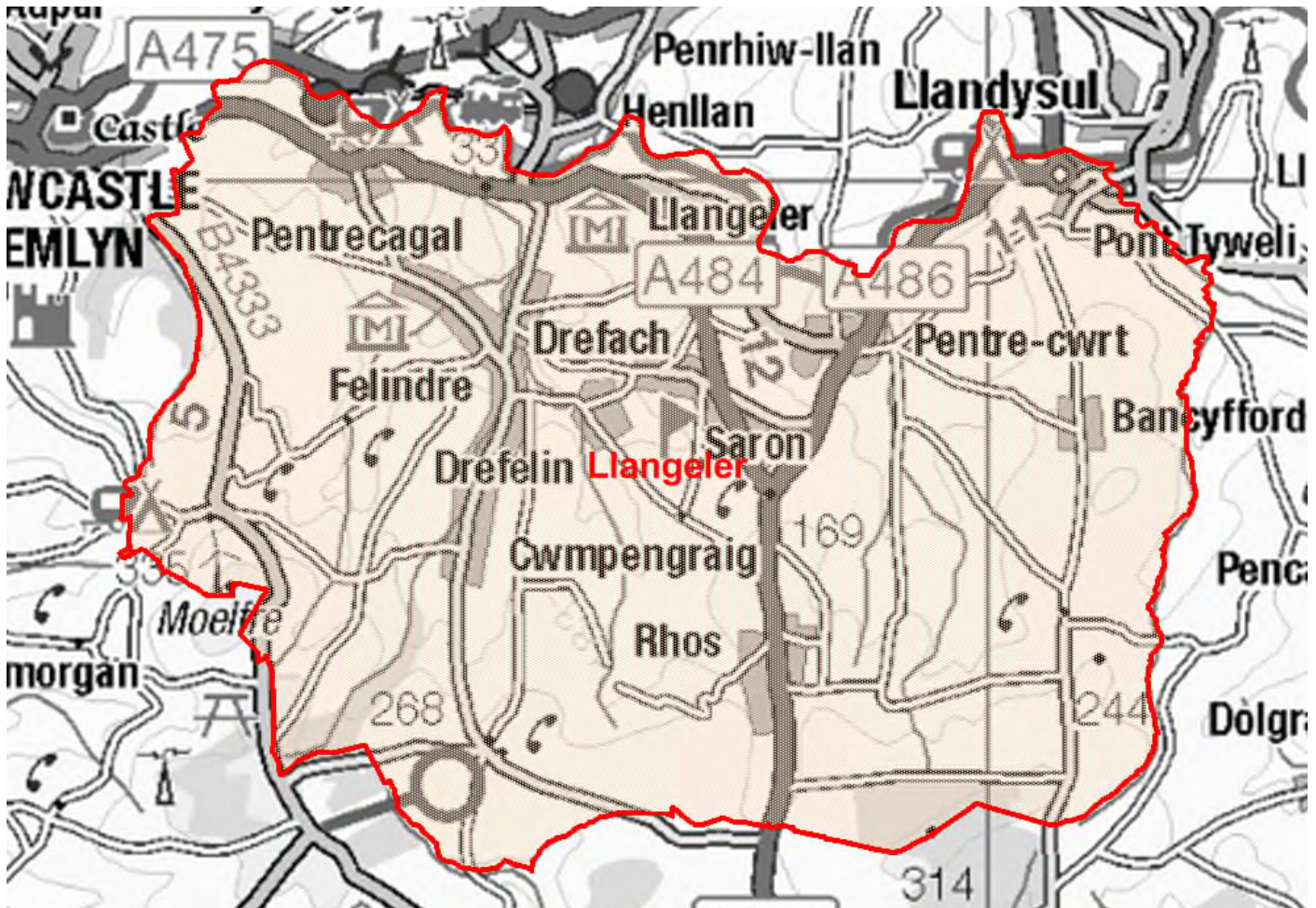
**Councillors (Electoral Vote 2017):** Ken Howell (Plaid Cymru). Turnout = 52.79%

**Electorate (December 2018):** 2,680

**Population:** 3,339 (2017 Mid Year Population Estimates, ONS)

**Welsh Assembly and UK Parliamentary Constituency:** Carmarthenshire East & Dinefwr

**Council owned Facilities:** Brynsaron C.P. School, Penboyr V.A.P. School, Felindre Public Toilets.



© Hawlfraint y Goron a hawliau cronfa ddata 2017 Arolwg Ordnans 100023377  
© Crown copyright and database rights 2017 Ordnance Survey 100023377

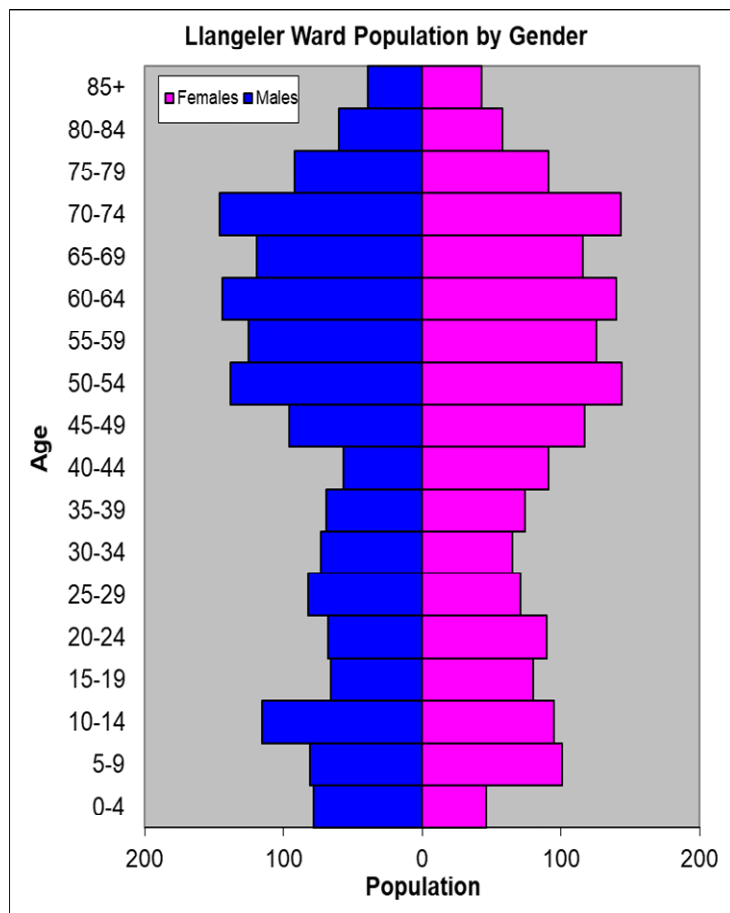
### Location: Approximately 24km from Carmarthen Town

- ⇒ Regeneration Designations: Rural Development Plan 2007-2013 eligible ward
- ⇒ Area: 60.10km<sup>2</sup>
- ⇒ Population Density: 56 people per km<sup>2</sup>
- ⇒ Population Change: 2011-2017 -88 (-2.6%)
- ⇒ Major Employers: Carmarthenshire County Council (schools and leisure)

## POPULATION STATISTICS 2017 Mid Year Population Estimates

Age Structure	Llangeler Population	Llangeler %	Carmarthenshire %
Aged: 0-4	124	3.7	5.2
5-14	392	11.7	11.4
15-24	304	9.1	10.5
25-44	582	17.4	21.6
45-64	1,030	30.8	28.0
65-74	524	15.7	13.0
75+	383	11.5	10.3
<b>Total</b>	<b>3,339</b>	<b>100</b>	<b>100</b>

Source: aggregated lower Super Output Area (LSOA) Small Area Population Estimates, 2017, Office for National Statistics (ONS)



- ⇒ 21<sup>st</sup> highest ward population in Carmarthenshire, and 19<sup>th</sup> lowest population density
- ⇒ Highest proportion of people aged over 45.
- ⇒ Slightly higher proportion of people with higher level qualifications
- ⇒ Higher proportion of Welsh Speakers than the Carmarthenshire average.

## 2011 Census Data

Population: Key Facts	Llangeler	Llangeler %	Carmarthenshire
<b>People:</b> born in Wales	2031	59.3	76.0
born outside UK	121	3.5	4.1
in non-white ethnic groups	45	1.4	1.9
with limiting long-term illness	838	24.5	25.4
with no qualifications (aged 16-74)	712	25.2	26.8
with higher level qualifications (aged 16-74)	690	24.5	23.9
able to speak Welsh	1812	54.5	43.9

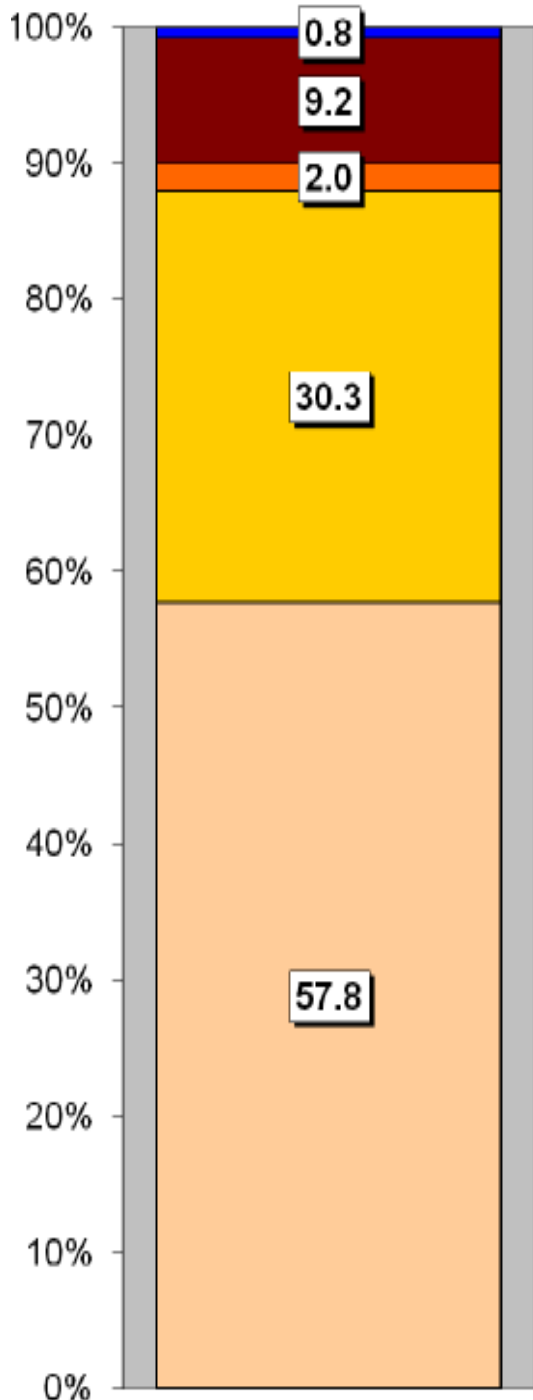
Household Composition	Llangeler	Llangeler %	Carmarthenshire
<b>Total Households/</b> (Average Household Size)	1479	(2.3)	(2.3)
Household Type: one person: pensioner	229	15.5	14.8
one person: other	190	12.8	15.4
one family: all pensioners	167	11.3	9.8
one family: married couple	532	36.0	34.1
one family: cohabiting couple	122	8.3	8.7
one family: lone parent	155	10.5	11.3
one family: other	84	5.7	5.9

Source: 2011 Census, ONS

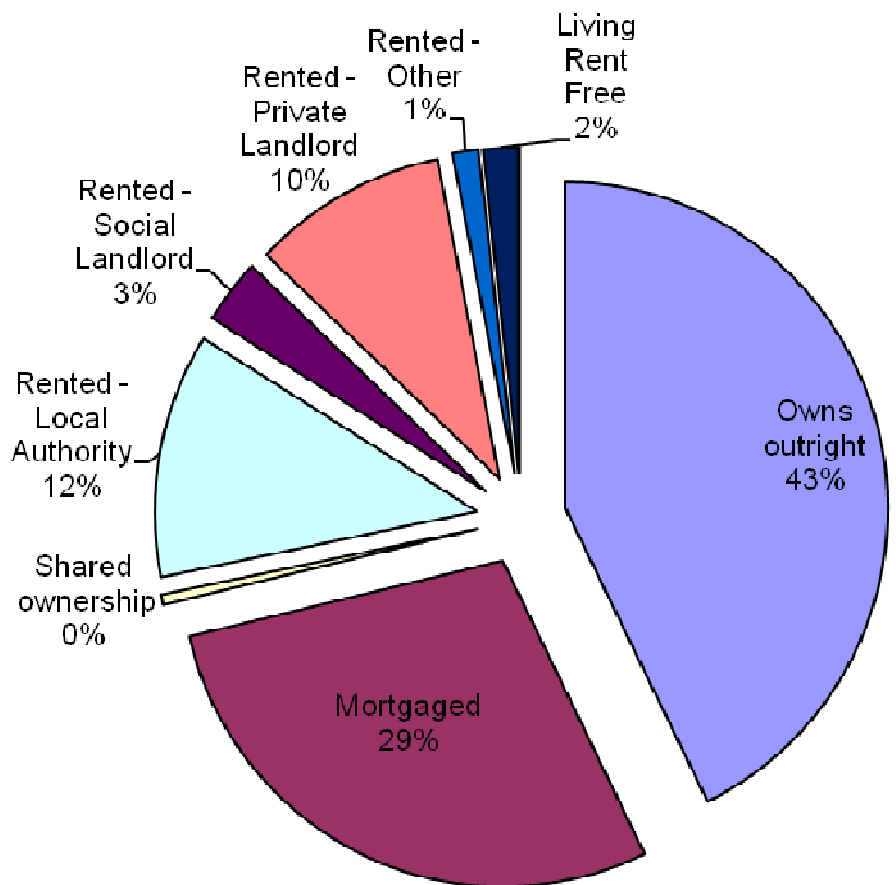
## HOUSING

The area's housing consists mostly of detached houses and a higher proportion of semi-detached houses in comparison to the number of terraced and flat, maisonette and apartment housing. The ward consists of 179 local authority owned properties and 48 Housing Association properties.

### Household Accommodation Types



Household Tenure	%
Owns outright	42.7
Mortgaged	28.5
Shared ownership	0.5
Rented - Local Authority	12.1
Rented - Social Landlord	3.2
Rented - Private Landlord	9.8
Rented - Other	1.3
Living Rent Free	1.8



### Household Accommodation Types

Detached
Semi-detached
Flat, maisonette or apartment
Terraced
Caravan or other mobile temporary structure

## SOCIO-ECONOMIC CHARACTERISTICS

- ⇒ The estimated median household income for Llangeler, based on CACI's 2018 'PayCheck' data, is £27,400 which is the 22<sup>nd</sup> highest (of 58 wards) in Carmarthenshire and 7% above the Carmarthenshire median of £25,488.
- ⇒ The social profile information indicates a higher than average level of small employers and own account workers (Level 4) and a lower than average number of people in semi/routine occupations (Levels 6-7).

Social Profile	Llangeler	%	Carmarthenshire %
<i>All people aged 16-74 in households</i>	2518	100	100
<b>1: Higher Managerial &amp; Professional Admin. Occupations</b>	344	13.6	13.8
<b>2: Lower Managerial &amp; Professional Admin. Occupations</b>	471	18.7	19.9
<b>3: Intermediate Occupations</b>	262	10.4	11.6
<b>4: Small Employers &amp; Own Account Workers</b>	547	21.7	12.6
<b>5: Lower Supervisory &amp; Technical Occupations</b>	158	6.3	7.6
<b>6: Semi-routine Occupations</b>	373	14.8	16.7
<b>7: Routine Occupations</b>	265	10.5	13.0
<b>8: Never Worked &amp; Long Term Unemployed</b>	117	4.6	4.9

Source: 2011 Census, ONS

## ECONOMY AND LABOUR MARKET

Benefit Claimants	Llangeler	Rate %	Carmarthenshire Working Population %
Unemployment Benefit (JSA): November 2018	12	0.6	1.4
Incapacity Benefits (ESA/IB/SDA) May 2018	160	8.3	9.0
Income Support: May 2018	20	1.0	1.5
Disability Living Allowance: May 2018	110	18.7	6.2
Pension Credit: May 2018 (Population 65+)	165	20.0	15.3
State Pension Claimants: May 2018	945	-	-

Source: Jobcentre Plus administrative system Dept. for Work & Pensions

Economic Status (people aged 16-74)	Llangeler	Llangeler %	Carmarthenshire %
<b>Economically Active</b>	1578	62.7	64.9
Employees: Part-time	312	12.4	13.9
Employees: Full-time	656	26.1	33.7
Self-employed	461	18.3	11.0
Unemployed	98	3.9	3.7
Full-time Student	51	2.0	2.5
<b>Economically Inactive</b>	940	37.3	35.1
Retired	547	21.7	18.1
Student	107	4.2	4.5
Looking after home/family	115	4.6	3.8
Permanently sick/disabled	121	4.8	6.8
Other	50	2.0	1.9

Source: 2011 Census, ONS

## WELSH INDEX OF MULTIPLE DEPRIVATION (WIMD)

WIMD 2014 based on fine-grained geography of lower Super Output Areas (LSOAs). The WIMD 2014 is compiled from eight domains, Income, Employment, Health, Education, Housing, Access to Services, Physical Environment and Community Safety and is published at Lower Super Output Area of which there are 112 in Carmarthenshire. Under WIMD, where Rank 1 is the most deprived, **Llangeler 1** ranks 26 in Carmarthenshire from 112 LSOAs and is ranked 578 in Wales from 1909 LSOAs. **Llangeler 2** ranks 68 in Carmarthenshire and is ranked 1048 in Wales.

The highest level of deprivation attributed to **Llangeler 1** is the Access to Services domain, being ranked 15<sup>th</sup> in Carmarthenshire and 97<sup>th</sup> in Wales for this domain. In **Llangeler 2** the Access to Services domain is also the most prominent ranking 11<sup>th</sup> in Carmarthenshire and 66<sup>th</sup> in Wales.

### Llangeler 1- Pentrecwrt Llangeler 2 – Cwmpengraig

LSOA	Overall Index		Income		Employment		Health		Education		Access to Services		Community Safety		Physical Environment		Housing	
	Rank	Wales	Rank	Wales	Rank	Wales	Rank	Wales	Rank	Wales	Rank	Wales	Rank	Wales	Rank	Wales	Rank	Wales
Llangeler 1	578	26	542	21	881	52	898	56	723	35	97	15	1566	76	387	21	503	20
Llangeler 2	1048	68	1042	60	1270	87	1425	100	1512	101	66	11	1859	104	1477	94	534	24

Source: Welsh Index of Multiple Deprivation 2014 (updated August 2016), Welsh Assembly Government.

Note: LSOAs ranked 1-112 (Carmarthenshire), 1-1909 (Wales).

## CRIME

Llangeler	Offence Group												Annual Total
	Arson & Criminal Damage	Burglary – Business & Community	Burglary – Residential	Drug Offences	Miscellaneous Crime Against Society	Possession of Weapons	Public Order Offences	Robbery	Sexual Offences	Theft	Vehicle Offences	Violence Against the Person	
Fiscal Year (1st April to 31st March)													
2017/2018	6	2	1	6	0	0	2	0	3	10	1	31	62

Source: Dyfed Powys Police, Headquarters, Llangunor.

**For further information please contact:**

Lesley Rees, Policy & Research Officer

01267 224462

llrees@carmarthenshire.gov.uk