

TRIMSARAN WARD: ELECTORAL DIVISION PROFILE

Policy Research and Information Section, Carmarthenshire County Council, January 2019

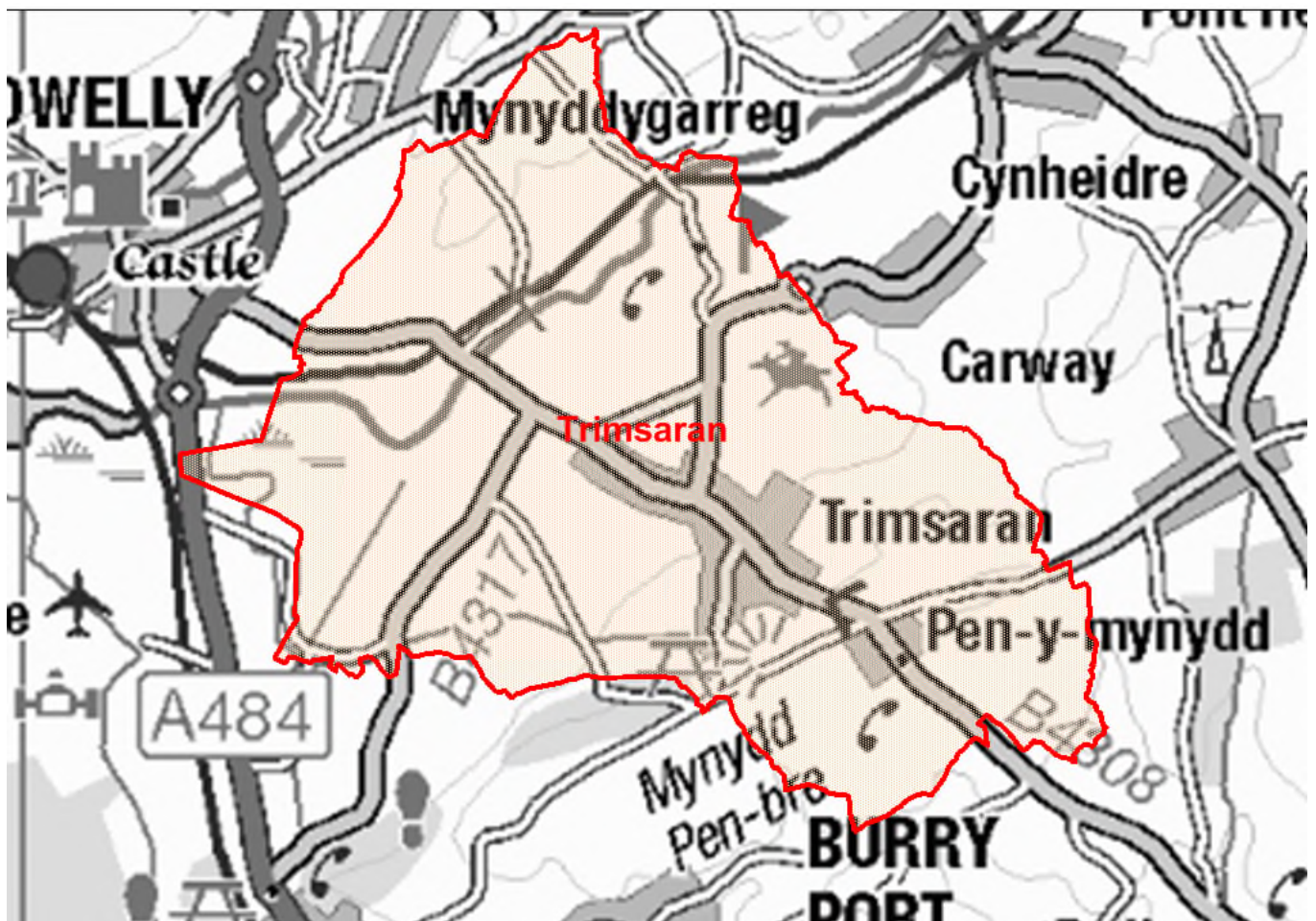
Councillors (Electoral Vote 2017): Kim Broom (Plaid Cymru). Turnout = 36.59%

Electorate (December 2018): 1,848

Population: 2,455 (2017 Mid Year Population Estimates, ONS)

Welsh Assembly and UK Parliamentary Constituency: Llanelli

Council owned Facilities: Trimsaran C.P. School, Penymynydd Picnic Site, Trimsaran Park, Gwendraeth Fawr Reservoir, Attenuation Ponds Ffos Las.



© Hawlfraint y Goron a hawliau cronfa ddata 2017 Arolwg Ordnans 100023377

© Crown copyright and database rights 2017 Ordnance Survey 100023377

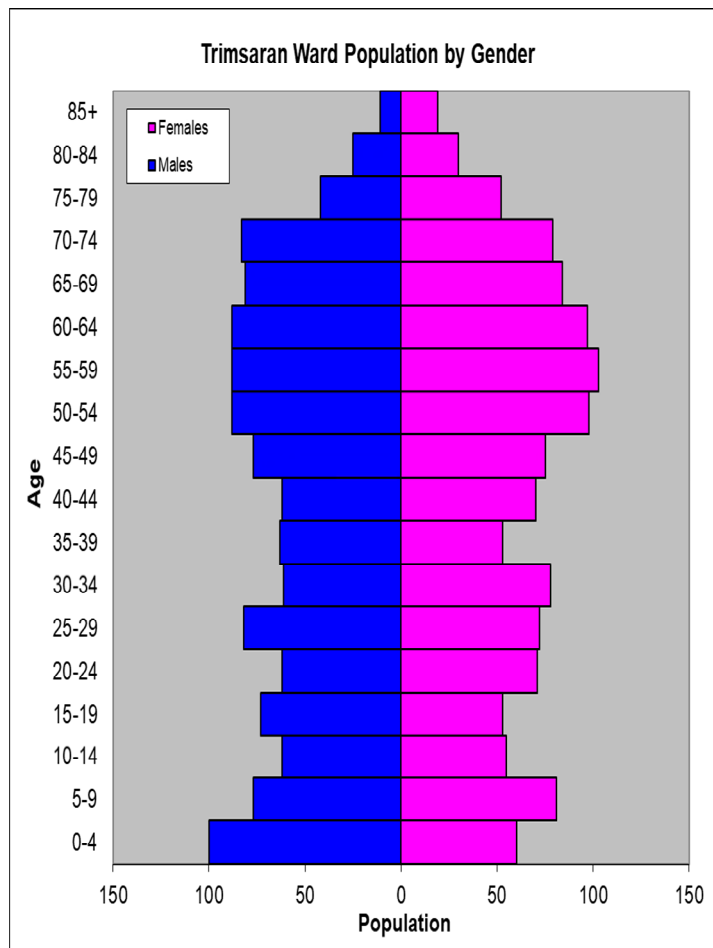
Location: Approximately 20km from Carmarthen Town

- ⇒ Area: 19.82km²
- ⇒ Population Density: 124 people per km²
- ⇒ Population Change: 2011-2017: -86 (-3.4%)
- ⇒ Major Employers: Carmarthenshire County Council (schools and leisure)

POPULATION STATISTICS 2017 Mid Year Population Estimates

Age Structure	Trimsaran Population	Trimsaran %	Carmarthenshire %
Aged: 0-4	160	6.5	5.2
5-14	275	11.2	11.4
15-24	259	10.5	10.5
25-44	541	22.0	21.6
45-64	714	29.1	28.0
65-74	327	13.3	13.0
75+	179	7.3	10.3
Total	2,455	100	100

Source: aggregated lower Super Output Area (LSOA) Small Area Population Estimates, 2017, Office for National Statistics (ONS)



- ⇒ 19th lowest ward population in Carmarthenshire, and 28th lowest population density.
- ⇒ Highest proportion of people aged under 45, slightly lower than the Carmarthenshire Average.
- ⇒ Higher proportion of people with no qualifications
- ⇒ Higher proportion of Welsh Speakers than the Carmarthenshire Average

2011 Census Data

Population: Key Facts	Trimsaran	Trimsaran %	Carmarthenshire
People: born in Wales	2004	78.9	76.0
born outside UK	52	2.1	4.1
in non-white ethnic groups	25	0.9	1.9
with limiting long-term illness	769	30.3	25.4
with no qualifications (aged 16-74)	654	31.3	26.8
with higher level qualifications (aged 16-74)	349	16.7	23.9
able to speak Welsh	1236	50.4	43.9

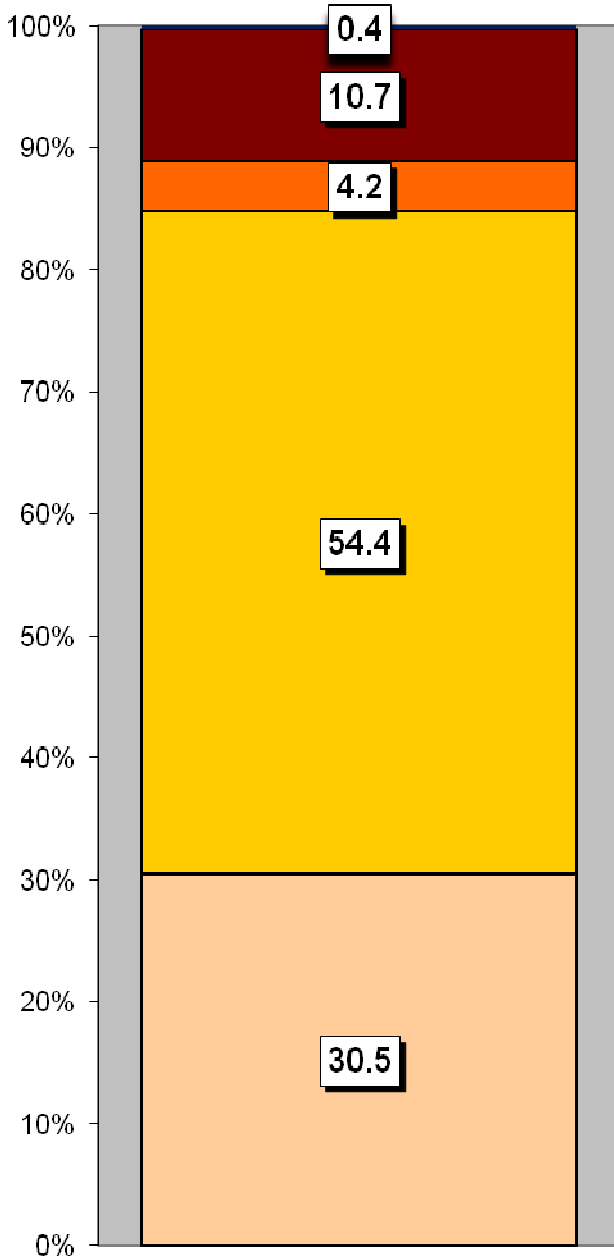
Household Composition	Trimsaran	Trimsaran %	Carmarthenshire
Total Households/ (Average Household Size)	1068	(2.4)	(2.3)
Household Type: one person: pensioner	154	14.4	14.8
one person: other	133	12.5	15.4
one family: all pensioners	84	7.9	9.8
one family: married couple	407	38.1	34.1
one family: cohabiting couple	107	10.0	8.7
one family: lone parent	125	11.7	11.3
one family: other	58	5.5	5.9

Source: 2011 Census, ONS

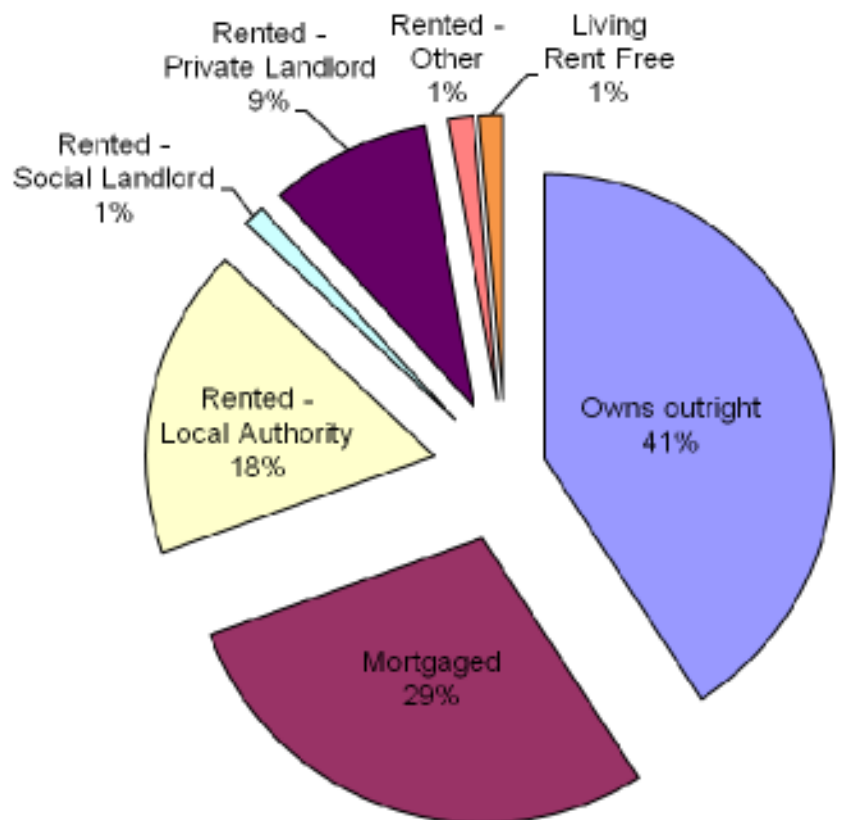
HOUSING

The area's housing consists mostly of semi-detached houses and a low proportion of flat/maisonette or apartments in comparison to the number of detached and terraced housing. The ward consists of 188 local authority owned properties and 13 Housing Association properties.

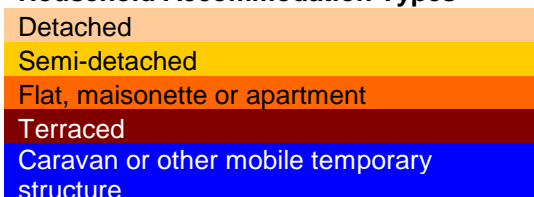
Household Accommodation Types



Household Tenure	%
Owns outright	40.9
Mortgaged	28.6
Rented - Local Authority	17.6
Rented - Social Landlord	1.2
Rented - Private Landlord	9.0
Rented - Other	1.4
Living Rent Free	1.3



Household Accommodation Types



SOCIO-ECONOMIC CHARACTERISTICS

- ⇒ The estimated median household income for Trimsaran, based on CACI's 2018 'PayCheck' data, is £22,224 which is the 8th lowest (of 58 wards) in Carmarthenshire and 14.7% below the Carmarthenshire median of £25,488.
- ⇒ The social profile information indicates a higher than average level of people in lower supervisory and technical occupations and semi/routine occupations (Levels 5-7) as well as people who have never worked and long term unemployed (Level 8).

Social Profile	Trimsaran	%	Carmarthenshire %
<i>All people aged 16-74 in households</i>	1896	100	100
1: Higher Managerial & Professional Admin. Occupations	174	9.2	13.8
2: Lower Managerial & Professional Admin. Occupations	285	15.0	19.9
3: Intermediate Occupations	211	11.1	11.6
4: Small Employers & Own Account Workers	180	9.5	12.6
5: Lower Supervisory & Technical Occupations	196	10.3	7.6
6: Semi-routine Occupations	365	19.3	16.7
7: Routine Occupations	327	17.2	13.0
8: Never Worked & Long Term Unemployed	117	6.2	4.9

Source: 2011 Census, ONS

ECONOMY AND LABOUR MARKET

Benefit Claimants	Trimsaran	Rate %	Carmarthenshire Working Population %
Unemployment Benefit (JSA): November 2018	39	2.6	1.4
Incapacity Benefits (ESA/IB/SDA) May 2018	165	10.9	9.0
Income Support: May 2018	35	2.3	1.5
Disability Living Allowance: May 2018	130	8.6	6.2
Pension Credit: May 2018 (Population 65+)	110	20.8	15.3
State Pension Claimants: May 2018	570	-	-

Source: Jobcentre Plus administrative system Dept. for Work & Pensions

Economic Status (people aged 16-74)	Trimsaran	Trimsaran %	Carmarthenshire %
Economically Active	1129	59.7	64.9
Employees: Part-time	240	12.7	13.9
Employees: Full-time	633	33.4	33.7
Self-employed	138	7.3	11.0
Unemployed	73	3.9	3.7
Full-time Student	45	2.4	2.5
Economically Inactive	767	40.4	35.1
Retired	321	16.9	18.1
Student	86	4.5	4.5
Looking after home/family	108	5.7	3.8
Permanently sick/disabled	204	10.8	6.8
Other	48	2.5	1.9

Source: 2011 Census, ONS

WELSH INDEX OF MULTIPLE DEPRIVATION (WIMD)

WIMD 2014 based on fine-grained geography of lower Super Output Areas (LSOAs). The WIMD 2014 is compiled from eight domains, Income, Employment, Health, Education, Housing, Access to Services, Physical Environment and Community Safety and is published at Lower Super Output Area of which there are 112 in Carmarthenshire.

Under WIMD, where Rank 1 is the most deprived, **Trimsaran 1** ranks as the 10th most deprived area in Carmarthenshire from 112 LSOAs and is ranked 320 in Wales from 1909 LSOAs. **Trimsaran 2** ranks as the 27th most deprived area in Carmarthenshire and is ranked 594 from 1909 LSOAs in Wales.

The highest level of deprivation attributed to **Trimsaran 1** is the Health domain, being ranked 7th in Carmarthenshire and 296th in Wales for this domain. In **Trimsaran 2** the Housing domain is the most prominent ranking 17th in Carmarthenshire and 490th in Wales.

Trimsaran 1 - Waunyclun Heol Morlais Trimsaran 2 - Penymynydd Llandryd

LSOA	Overall Index		Income		Employment		Health		Education		Access to Services		Community Safety		Physical Environment		Housing	
	Rank	Wales	Rank	Wales	Rank	Wales	Rank	Wales	Rank	Wales	Rank	Wales	Rank	Wales	Rank	Wales	Rank	Wales
Trimsaran 1	320	10	359	9	300	11	296	7	258	8	350	42	1200	47	1877	112	605	31
Trimsaran 2	594	27	749	36	569	30	502	27	732	38	225	28	1595	77	1144	71	490	17

Source: Welsh Index of Multiple Deprivation 2014 (updated August 2016), Welsh Assembly Government.

Note: LSOAs ranked 1-112 (Carmarthenshire), 1-1909 (Wales).

CRIME

Fiscal Year (1st April to 31st March)	Offence Group												Annual Total
	Arson & Criminal Damage	Burglary – Business & Community	Burglary – Residential	Drug Offences	Miscellaneous Crime Against Society	Possession of Weapons	Public Order Offences	Robbery	Sexual Offences	Theft	Vehicle Offences	Violence Against the Person	
2017/2018	12	15	5	1	3	0	4	0	5	10	0	52	107

Source: Dyfed Powys Police, Headquarters, Llangunnor.

For further information please contact:

Lesley Rees, Policy & Research Officer

01267 224462

llrees@carmarthenshire.gov.uk