

## HENDY WARD: ELECTORAL DIVISION PROFILE

Policy Research and Information Section, Carmarthenshire County Council, June 2020

**Councillors (Electoral Vote 2017):** Gareth Beynon Thomas (Plaid Cymru). Turnout = 44.89%

**Electorate (February 2020):** 2,678

**Population:** 3,409 (2018 Mid Year Population Estimates, ONS)

**Welsh Assembly and UK Parliamentary Constituency:** Llanelli



© Hawlfraint y Goron a hawliau cronfa ddata 2017 Arolwg Ordnans 100023377  
© Crown copyright and database rights 2017 Ordnance Survey 100023377

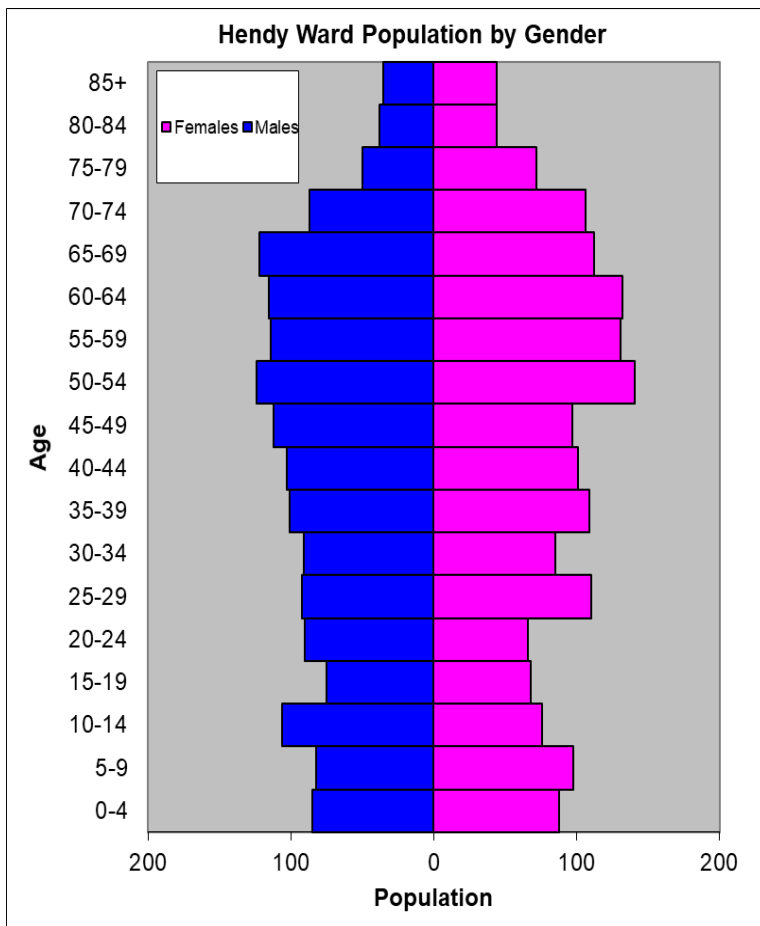
**Location: Approximately 29km from Carmarthen Town**

- ⇒ Area: 15.12km<sup>2</sup>
- ⇒ Population Density: 225 people per km<sup>2</sup>
- ⇒ Population Change: 2011-2018: +183 (+5.7%)

## POPULATION STATISTICS 2018 Mid Year Population Estimates

Age Structure	Hendy Population	Hendy %	Carmarthenshire %
Aged: 0-4	196	5.7	5.1
5-14	381	11.2	11.5
15-24	314	9.2	10.3
25-44	837	24.6	21.6
45-64	970	28.5	28.1
65-74	423	12.4	12.9
75+	288	8.4	10.5
<b>Total</b>	<b>3,409</b>	<b>100</b>	<b>100</b>

Source: aggregated lower Super Output Area (LSOA) Small Area Population Estimates, 2018, Office for National Statistics (ONS)



- ⇒ 21st highest ward population in Carmarthenshire, and 25th highest population density.
- ⇒ Highest proportion of people aged under 45, proportion aged 15-24 lower than the Carmarthenshire average.
- ⇒ Higher proportion of people with higher level qualifications
- ⇒ Proportion of Welsh Speakers slightly lower than the Camarthenshire average.

## 2011 Census Data

Population: Key Facts	Hendy	Hendy %	Carmarthenshire
<b>People:</b> born in Wales	2739	84.9	76.0
born outside UK	94	2.9	4.1
in non-white ethnic groups	37	1.3	1.9
with limiting long-term illness	710	22.0	25.4
with no qualifications (aged 16-74)	560	21.1	26.8
with higher level qualifications (aged 16-74)	840	31.7	23.9
able to speak Welsh	1362	43.8	43.9

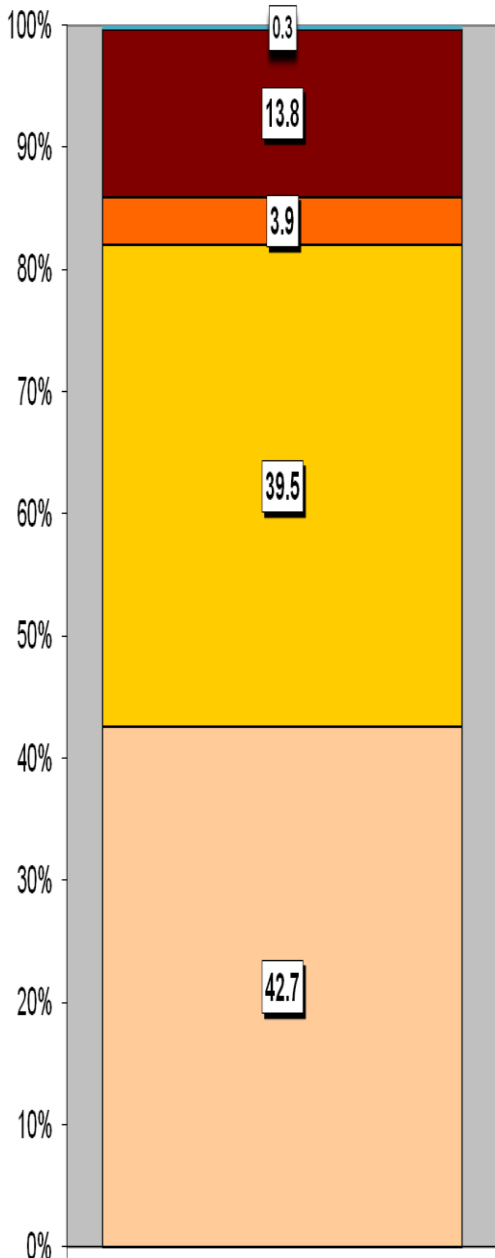
Household Composition	Hendy	Hendy %	Carmarthenshire
<b>Total Households/</b> (Average Household Size)	1370	(2.3)	(2.3)
Household Type: one person: pensioner	173	12.6	14.8
one person: other	203	14.8	15.4
one family: all pensioners	115	8.4	9.8
one family: married couple	559	40.8	34.1
one family: cohabiting couple	124	9.1	8.7
one family: lone parent	121	8.8	11.3
one family: other	75	5.5	5.9

Source: 2011 Census, ONS

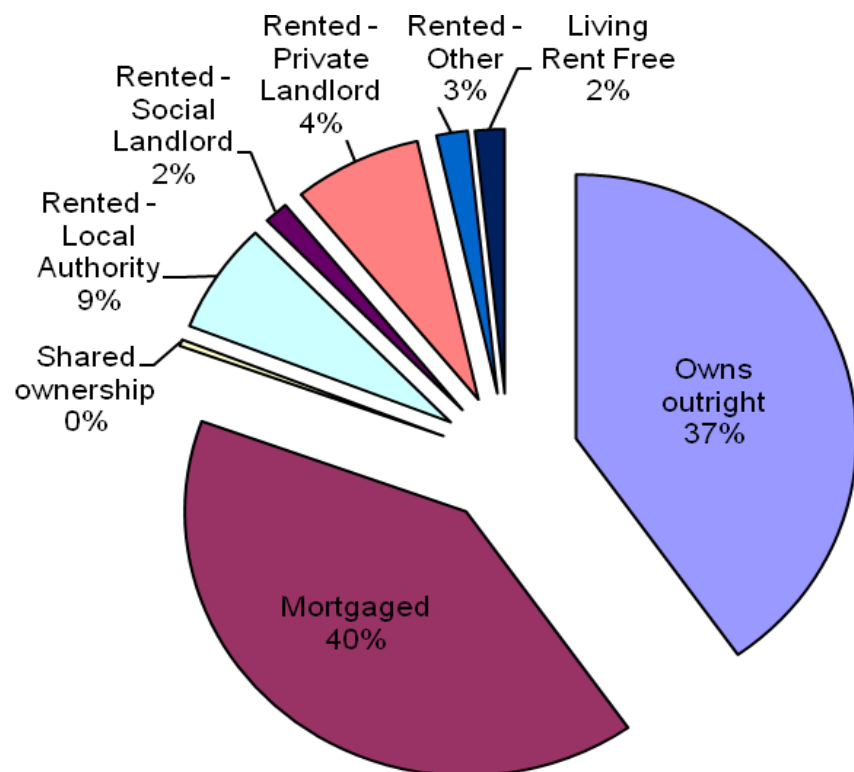
## HOUSING

The area's housing consists mainly of detached and semi-detached accommodation, which are almost equal in their proportions. Cumulatively they equal almost 81% of the housing stock. The smallest proportion is attributed to the flat, maisonette or apartment category. The ward consists of 93 local authority owned properties and 19 Housing Association properties.

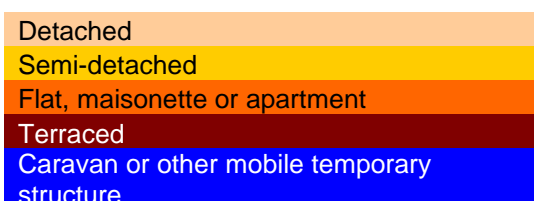
### Household Accommodation Types



Household Tenure	%
Owns outright	40.3
Mortgaged	40.4
Shared ownership	0.4
Rented - Local Authority	6.8
Rented - Social Landlord	1.4
Rented - Private Landlord	7.4
Rented - Other	1.8
Living Rent Free	1.7



### Household Accommodation Types



## SOCIO-ECONOMIC CHARACTERISTICS

- ⇒ The estimated median household income for Hendy, based on CACI's 2019 'PayCheck' data, is £33,981 which is the 4<sup>th</sup> highest (of 58 wards) in Carmarthenshire and 17.7% above the Carmarthenshire median of £27,148.
- ⇒ The social profile information indicates a higher than average level of people employed in higher and lower managerial professional administrative occupations (Levels 1-2).

Social Profile	Hendy	%	Carmarthenshire %
<i>All people aged 16-74 in households</i>	2403	100	100
<b>1: Higher Managerial &amp; Professional Admin. Occupations</b>	488	20.4	13.8
<b>2: Lower Managerial &amp; Professional Admin. Occupations</b>	620	25.8	19.9
<b>3: Intermediate Occupations</b>	313	13.0	11.6
<b>4: Small Employers &amp; Own Account Workers</b>	234	9.7	12.6
<b>5: Lower Supervisory &amp; Technical Occupations</b>	186	7.7	7.6
<b>6: Semi-routine Occupations</b>	333	13.9	16.7
<b>7: Routine Occupations</b>	255	10.6	13.0
<b>8: Never Worked &amp; Long Term Unemployed</b>	86	3.6	4.9

Source: 2011 Census, ONS

## ECONOMY AND LABOUR MARKET

Economic Status (people aged 16-74)	Hendy	Hendy %	Carmarthenshire %
<b>Economically Active</b>	1681	69.9	64.9
Employees: Part-time	336	14.0	13.9
Employees: Full-time	996	41.4	33.7
Self-employed	236	9.8	11.0
Unemployed	52	2.2	3.7
Full-time Student	61	2.5	2.5
<b>Economically Inactive</b>	722	30.1	35.1
Retired	420	17.5	18.1
Student	75	3.1	4.5
Looking after home/family	60	2.5	3.8
Permanently sick/disabled	124	5.2	6.8
Other	43	1.8	1.9

Source: 2011 Census, ONS

Benefit Claimants (June 2020)	Hendy	Rate %	Carmarthenshire Working Population %
Claimant Count unemployment (JSA)	11	0.5	0.8
Universal Credit (total claimants)	220	10.6	11.3
Incapacity Benefits (ESA and IB/SDA)	106	5.1	0.2
Disability-related benefits (PIP, DLA and AA)	342	16.5	21.5
Pension Credit (PC)	83	12.4	5.5

Source: Department for Work & Pensions and ONS.

Note: Claimant Count unemployment includes Jobseeker's Allowance (JSA) claimants plus Universal Credit (UC) claimants who are required to seek work. ESA = Employment Support Allowance; IB/SDA = Incapacity Benefit / Severe Disablement Allowance; PIP = Personal Independence Payment; DLA = Disability Living Allowance; AA = Attendance Allowance. Estimated rates shown as % of population aged 16-64, except disability benefits (all people) and PC (aged 65+). Universal Credit is replacing six means-tested benefits and tax credits (known as legacy benefits): Income-based JSA; Income-related ESA; Income Support; Working Tax Credit; Child Tax Credit; Housing Benefit. Further statistical information on UC and other benefits is available.

## WELSH INDEX OF MULTIPLE DEPRIVATION (WIMD)

WIMD 2019 based on fine-grained geography of lower Super Output Areas (LSOAs). The WIMD 2019 is compiled from eight domains, Income, Employment, Health, Education, Housing, Access to Services, Physical Environment and Community Safety and is published at Lower Super Output Area of which there are 112 in Carmarthenshire.

Under WIMD, where Rank 1 is the most deprived, **Hendy 1** ranks 110 out of 112 LSOAs in Carmarthenshire and is ranked 1680 in Wales from 1909 LSOAs. **Hendy 2** ranks 80 in Carmarthenshire and is ranked 1173 from 1909 LSOAs in Wales.

The highest level of deprivation attributed to **Hendy 1** is the Community Safety domain, being ranked 82 in Carmarthenshire and 1551 in Wales. In **Hendy 2** the Physical Environment domain is the most prominent ranking 31 in Carmarthenshire and 484 in Wales.

### Hendy 1 – Fforest Hendy 2 – Hendy

LSOA	Overall Index		Income		Employment		Health		Education		Access to Services		Community Safety		Physical Environment		Housing	
	Rank	Wales	Rank	Wales	Rank	Wales	Rank	Wales	Rank	Wales	Rank	Wales	Rank	Wales	Rank	Wales	Rank	Wales
Hendy 1	1680	110	1556	107	1441	99	1557	104	1435	98	1171	88	1551	82	1698	108	1283	90
Hendy 2	1173	80	1001	59	1019	70	804	43	1074	67	1636	107	1294	58	484	31	1056	75

Source: Welsh Index of Multiple Deprivation 2019 Welsh Assembly Government.

Note: LSOAs ranked 1-112 (Carmarthenshire), 1-1909 (Wales).

## CRIME

Hendy	Offence Group												Annual Total				
	Arson & Criminal Damage	Burglary Dwelling	Burglary Non Dwelling	Drug Offences	Miscellaneous Crime Against Society	Possession of Weapons	Public Order Offences	Robbery	Sexual Offences	Theft	Vehicle Offences	Violence Against the Person					
Fiscal Year (1st April to 31st March)																	
2019/2020	16	8	5	12	6	0	7	0	6	7	12	59	138				

Source: Dyfed Powys Police, Headquarters, Llangunnor.

### For further information please contact:

Lesley Rees, Policy & Research Officer

01267 224462

llrees@carmarthenshire.gov.uk