

LLANBOIDY WARD: ELECTORAL DIVISION PROFILE

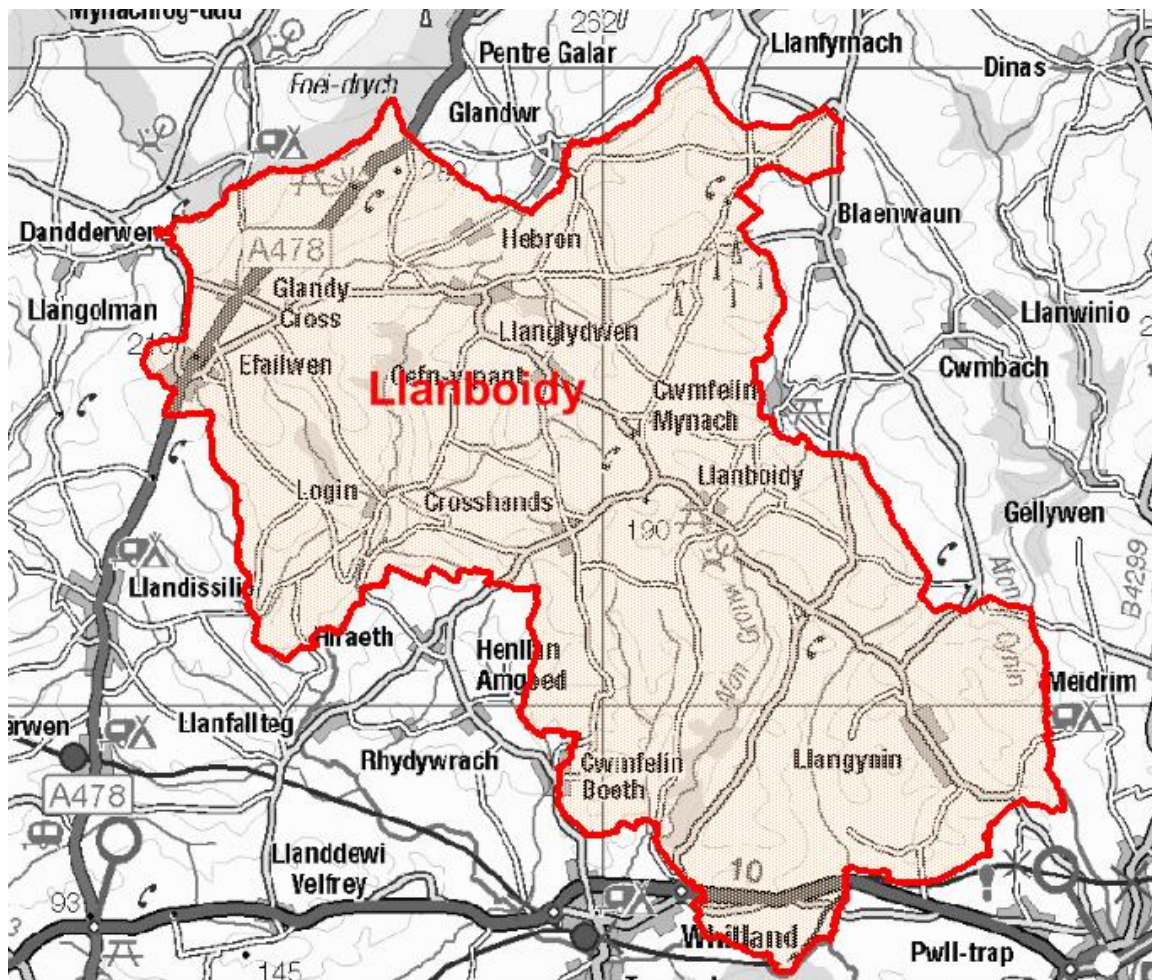
Policy Research and Information Section, Carmarthenshire County Council, June 2020

Councillors (Electoral Vote 2017): Dorian Phillips (Plaid Cymru) - Turnout = 63.26%

Electorate (February 2020): 1,699

Population: 2,102 (2018 Mid Year Population Estimates, ONS)

Welsh Assembly and UK Parliamentary Constituency: Carmarthenshire West & Pembrokeshire



© Hawlfraint y Goron a hawliau cronfa ddata 2017 Arolwg Ordnans 100023377

© Crown copyright and database rights 2017 Ordnance Survey 100023377

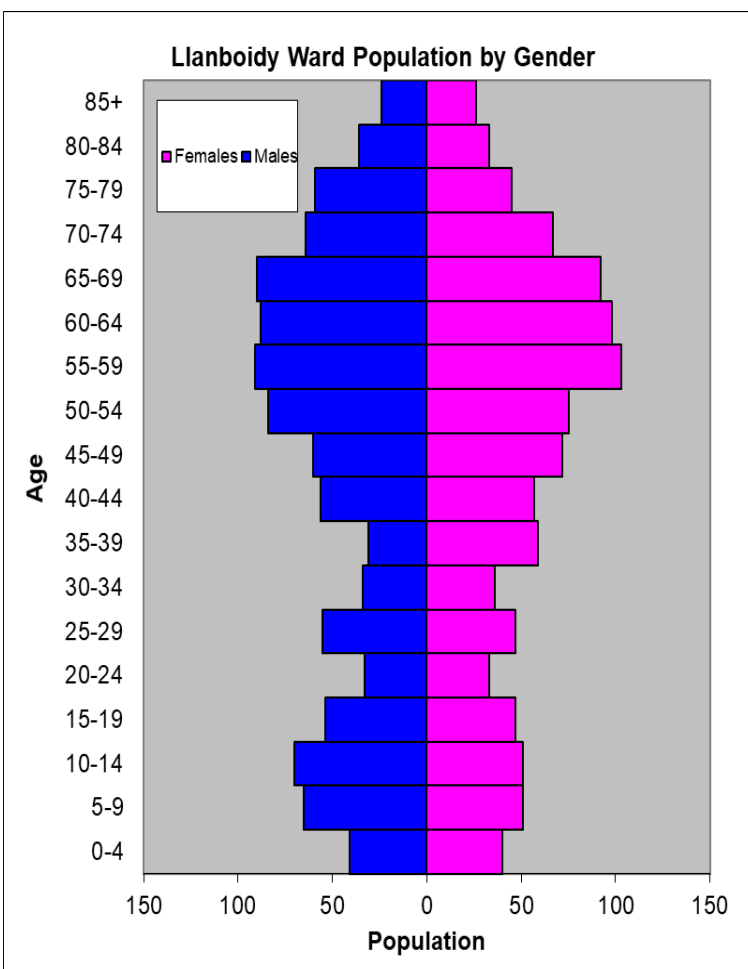
Location: Approximately 28km from Carmarthen Town

- ⇒ Area: 102.10km²
- ⇒ Population Density: 21 people per km²
- ⇒ Population Change: 2011-2018: +15 (+0.7%)

POPULATION STATISTICS 2018 Mid Year Population Estimates

Age Structure	Llanboidy Population	Llanboidy %	Carmarthenshire %
Aged: 0-4	92	4.4	5.1
5-14	229	10.9	11.5
15-24	161	7.7	10.3
25-44	392	18.6	21.6
45-64	672	32.0	28.1
65-74	331	15.7	12.9
75+	225	10.7	10.5
Total	2,102	100	100

Source: aggregated lower Super Output Area (LSOA) Small Area Population Estimates, 2018, Office for National Statistics (ONS)



- ⇒ 9th lowest ward population in Carmarthenshire, and 6th lowest population density.
- ⇒ Highest proportion of people aged over 45, proportion aged 65-74 higher than the Carmarthenshire average.
- ⇒ Higher proportion of people with higher level qualifications
- ⇒ High proportion of Welsh Speakers

2011 Census Data

Population: Key Facts	Llanboidy	Llanboidy %	Carmarthenshire
People: born in Wales	1321	63.3	76.0
born outside UK	56	2.6	4.1
in non-white ethnic groups	26	1.0	1.9
with limiting long-term illness	440	21.1	25.4
with no qualifications (aged 16-74)	446	25.5	26.8
with higher level qualifications (aged 16-74)	480	27.4	23.9
able to speak Welsh	993	48.7	43.9

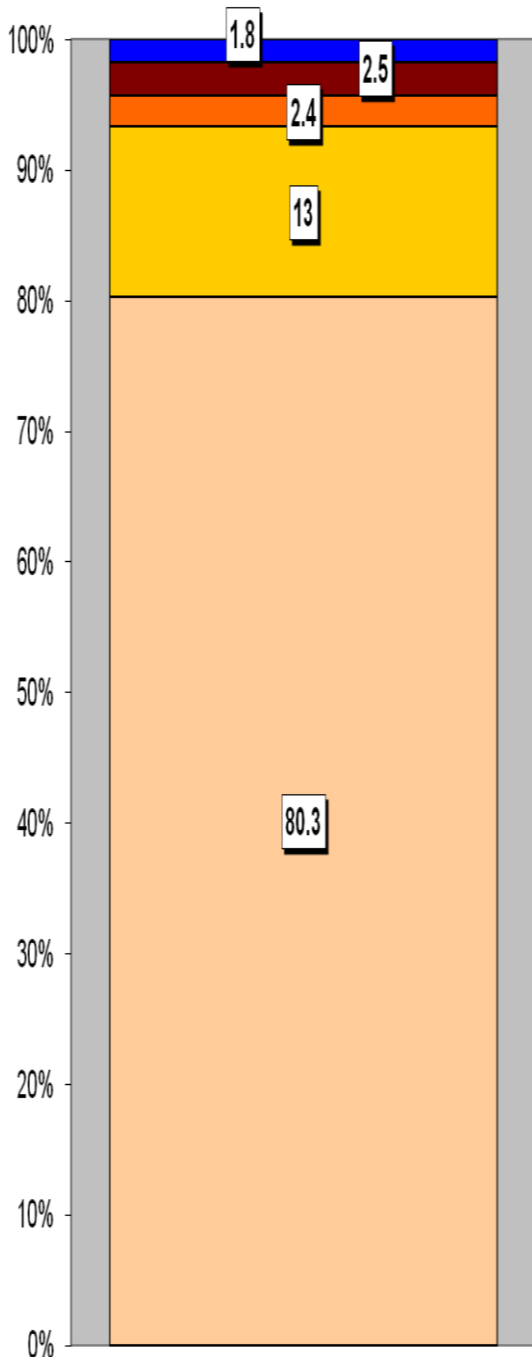
Household Composition	Llanboidy	Llanboidy %	Carmarthenshire
Total Households/ (Average Household Size)	831	(2.5)	(2.3)
Household Type: one person: pensioner	97	11.7	14.8
one person: other	94	11.3	15.4
one family: all pensioners	91	11.0	9.8
one family: married couple	343	41.3	34.1
one family: cohabiting couple	60	7.2	8.7
one family: lone parent	70	8.4	11.3
one family: other	76	9.2	5.9

Source: 2011 Census, ONS

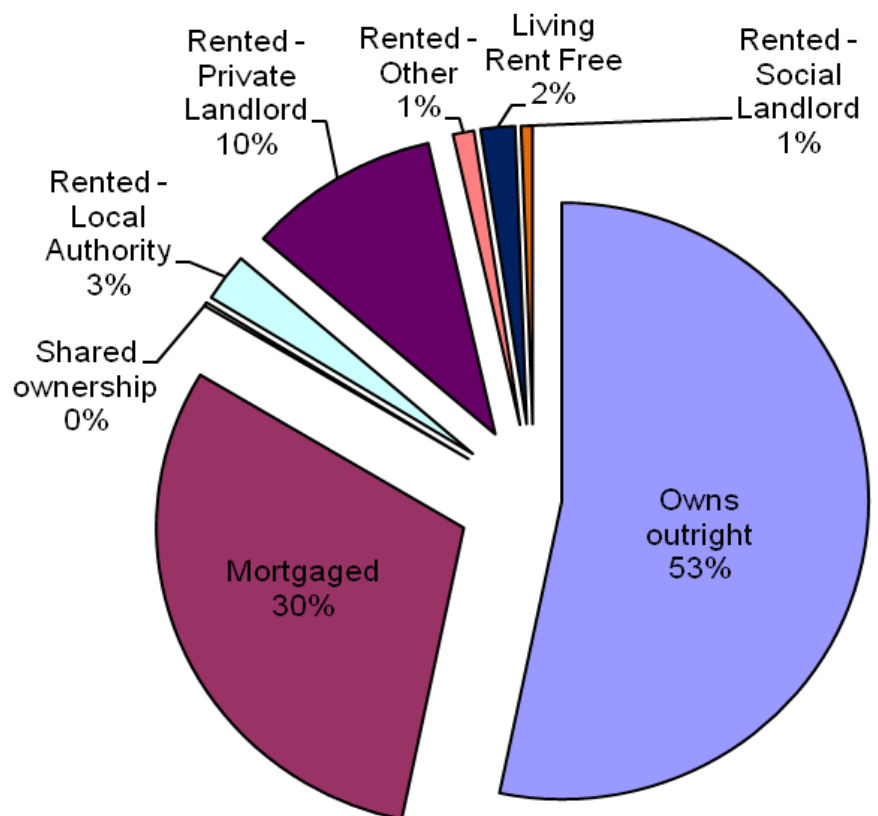
HOUSING

The area's housing consists majority of detached houses, making up 80% of the housing in Llanboidy. The ward consists of 22 local authority owned properties and 5 Housing Association properties.

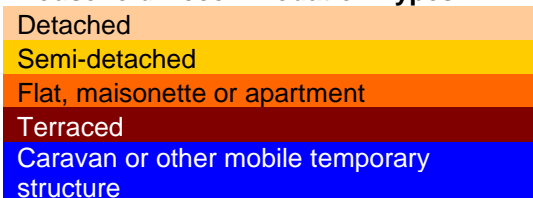
Household Accommodation Types



Household Tenure	%
Owns outright	53.2
Mortgaged	30.3
Shared ownership	0.2
Rented - Local Authority	2.6
Rented - Private Landlord	10.1
Rented - Other	1.1
Living Rent Free	1.8
Rented - Social Landlord	0.6



Household Accommodation Types



SOCIO-ECONOMIC CHARACTERISTICS

- ⇒ The estimated median household income for Llanboidy, based on CACI's 2019 'PayCheck' data, is £30,150 which is the 13th highest (of 58 wards) in Carmarthenshire and 10% above the Carmarthenshire median of £27,148.
- ⇒ The social profile information indicates a higher than average level of people classed as small employers and own account workers (Level 4) and a lower than average number of lower supervisory and technical occupations (Level 5).

Social Profile	Llanboidy	%	Carmarthenshire %
<i>All people aged 16-74 in households</i>	1570	100	100
1: Higher Managerial & Professional Admin. Occupations	242	15.4	13.8
2: Lower Managerial & Professional Admin. Occupations	281	17.9	19.9
3: Intermediate Occupations	135	8.6	11.6
4: Small Employers & Own Account Workers	459	29.2	12.6
5: Lower Supervisory & Technical Occupations	72	4.6	7.6
6: Semi-routine Occupations	210	13.4	16.7
7: Routine Occupations	124	7.9	13.0
8: Never Worked & Long Term Unemployed	69	4.4	4.9

Source: 2011 Census, ONS

ECONOMY AND LABOUR MARKET

Economic Status (people aged 16-74)	Llanboidy	Llanboidy %	Carmarthenshire %
Economically Active	1061	67.6	64.9
Employees: Part-time	187	11.9	13.9
Employees: Full-time	379	24.1	33.7
Self-employed	425	27.1	11.0
Unemployed	37	2.4	3.7
Full-time Student	33	2.1	2.5
Economically Inactive	509	32.3	35.1
Retired	275	17.5	18.1
Student	71	4.5	4.5
Looking after home/family	66	4.2	3.8
Permanently sick/disabled	65	4.1	6.8
Other	32	2.0	1.9

Source: 2011 Census, ONS

Benefit Claimants (June 2020)	Llanboidy	Rate %	Carmarthenshire Working Population %
Claimant Count unemployment (JSA)	10	0.8	0.8
Universal Credit (total claimants)	91	7.5	11.3
Incapacity Benefits (ESA and IB/SDA)	48	4.0	0.2
Disability-related benefits (PIP, DLA and AA)	132	10.9	21.5
Pension Credit (PC)	48	9.5	5.5

Source: Department for Work & Pensions and ONS.

Note: Claimant Count unemployment includes Jobseeker's Allowance (JSA) claimants plus Universal Credit (UC) claimants who are required to seek work. ESA = Employment Support Allowance; IB/SDA = Incapacity Benefit / Severe Disablement Allowance; PIP = Personal Independence Payment; DLA = Disability Living Allowance; AA = Attendance Allowance. Estimated rates shown as % of population aged 16-64, except disability benefits (all people) and PC (aged 65+). Universal Credit is replacing six means-tested benefits and tax credits (known as legacy benefits): Income-based JSA; Income-related ESA; Income Support; Working Tax Credit; Child Tax Credit; Housing Benefit. Further statistical information on UC and other benefits is available.

WELSH INDEX OF MULTIPLE DEPRIVATION (WIMD)

WIMD 2019 based on fine-grained geography of lower Super Output Areas (LSOAs). The WIMD 2019 is compiled from eight domains, Income, Employment, Health, Education, Housing, Access to Services, Physical Environment and Community Safety and is published at Lower Super Output Area of which there are 112 in Carmarthenshire. Under WIMD, where Rank 1 is the most deprived, **Llanboidy** ranks 76 most deprived in Carmarthenshire from 112 LSOAs and is ranked 1112 in Wales from 1909 LSOAs.

The highest level of deprivation attributed to **Llanboidy** is the Access to Services domain, being ranked 5th in Carmarthenshire and 29th in Wales for this domain.

LSOA	Overall Index		Income		Employment		Health		Education		Access to Services		Community Safety		Physical Environment		Housing	
	Rank	Score	Rank	Score	Rank	Score	Rank	Score	Rank	Score	Rank	Score	Rank	Score	Rank	Score	Rank	Score
Llanboidy	1112	76	1511	105	1555	105	1549	103	1490	102	29	5	1775	101	1773	112	246	18

Source: Welsh Index of Multiple Deprivation 2019 Welsh Assembly Government.

Note: LSOAs ranked 1-112 (Carmarthenshire), 1-1909 (Wales).

CRIME

Llanboidy	Offence Group												Annual Total				
	Arson & Criminal Damage	Burglary – Dwelling	Burglary – Non Dwelling	Drug Offences	Miscellaneous Crime Against Society	Possession of Weapons	Public Order Offences	Robbery	Sexual Offences	Theft	Vehicle Offences	Violence Against the Person					
Fiscal Year (1st April to 31st March)																	
2019/2020	11	0	0	4	1	2	4	0	0	5	1	20	48				

Source: Dyfed Powys Police, Headquarters, Llangunnnor.

For further information please contact:

Lesley Rees, Policy & Research Officer

01267 224462

llrees@carmarthenshire.gov.uk