

## LLANEGWAD WARD: ELECTORAL DIVISION PROFILE

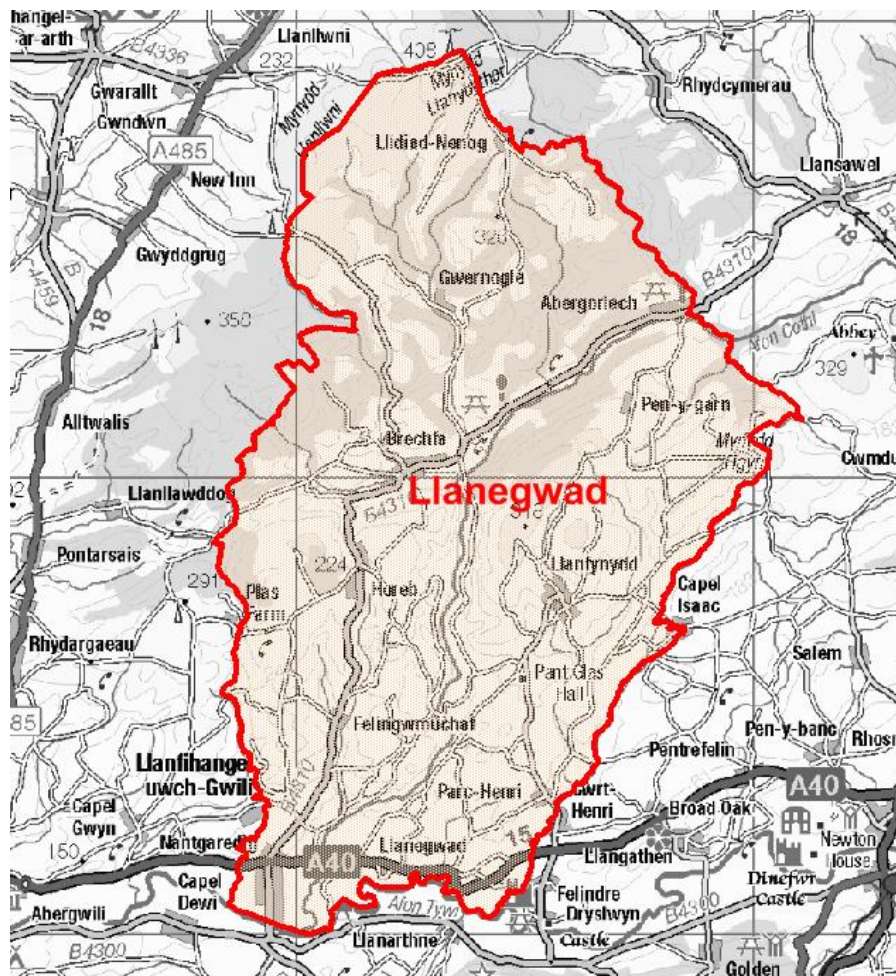
Policy Research and Information Section, Carmarthenshire County Council, June 2020

**Councillors (Electoral Vote 2017):** Mansel Charles (Plaid Cymru). Turnout = 62.35%

**Electorate (February 2020):** 2,031

**Population:** 2,445 (2018 Mid Year Population Estimates, ONS)

**Welsh Assembly and UK Parliamentary Constituency:** Carmarthenshire East & Dinefwr



© Hawlfraint y Goron a hawliau cronfa ddata 2017 Arolwg Ordnans 100023377

© Crown copyright and database rights 2017 Ordnance Survey 100023377

**Location: Approximately 12km from Carmarthen Town**

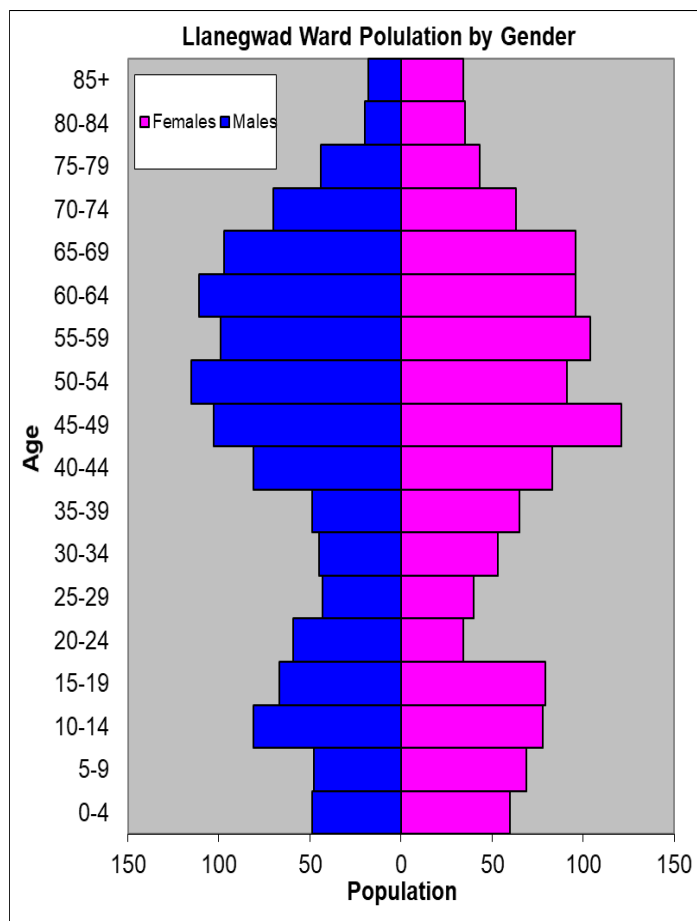
- ⇒ Area: 148.20km<sup>2</sup>
- ⇒ Population Density: 16 people per km<sup>2</sup>
- ⇒ Population Change: 2011-2018: +5 (+0.2%)

## POPULATION STATISTICS

### 2018 Mid Year Population Estimates

Age Structure	Llanegwad Population	Llanegwad %	Carmarthenshire %
Aged: 0-4	73	3.0	5.1
5-14	271	11.1	11.5
15-24	200	8.2	10.3
25-44	380	15.5	21.6
45-64	818	33.5	28.1
65-74	395	16.2	12.9
75+	308	12.6	10.5
<b>Total</b>	<b>2,445</b>	<b>100</b>	<b>100</b>

Source: aggregated lower Super Output Area (LSOA) Small Area Population Estimates, 2018, Office for National Statistics (ONS)



- ⇒ 18<sup>th</sup> lowest ward population in Carmarthenshire, and 5<sup>th</sup> lowest population density.
- ⇒ Highest proportion of people aged over 45 and over 15% higher than the Carmarthenshire Average.
- ⇒ Higher proportion of people with higher level qualifications
- ⇒ High proportion of Welsh Speakers

## 2011 Census Data

Population: Key Facts	Llanegwad	Llanegwad %	Carmarthenshire
<b>People:</b> born in Wales	1565	64.1	76.0
born outside UK	86	3.6	4.1
in non-white ethnic groups	29	1.1	1.9
with limiting long-term illness	473	19.4	25.4
with no qualifications (aged 16-74)	394	19.5	26.8
with higher level qualifications (aged 16-74)	722	35.8	23.9
able to speak Welsh	1273	53.5	43.9

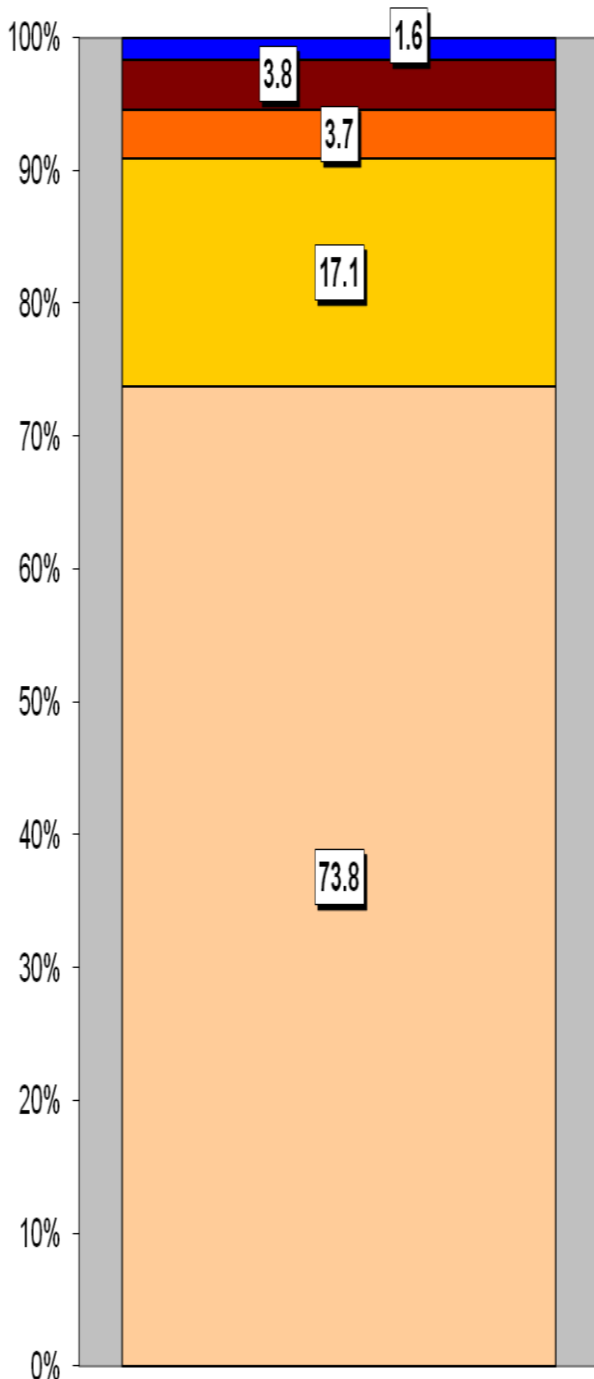
Household Composition	Llanegwad	Llanegwad %	Carmarthenshire
<b>Total Households/</b> (Average Household Size)	1012	(2.4)	(2.3)
Household Type: one person: pensioner	137	13.5	14.8
one person: other	124	12.3	15.4
one family: all pensioners	101	10.0	9.8
one family: married couple	423	41.8	34.1
one family: cohabiting couple	82	8.1	8.7
one family: lone parent	75	7.5	11.3
one family: other	70	6.9	5.9

Source: 2011 Census, ONS

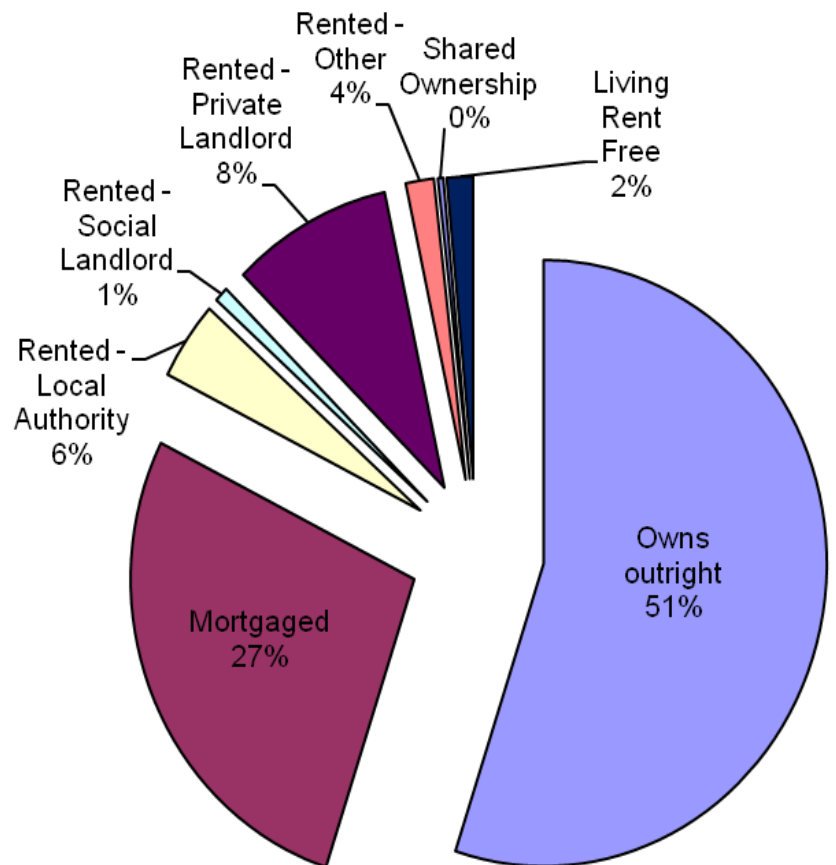
## HOUSING

The area's housing consists mostly of detached accommodation. There are similar proportion of terraced and flat, maisonette or apartment housing. The ward consists of 42 local authority owned properties and 8 Housing Association properties.

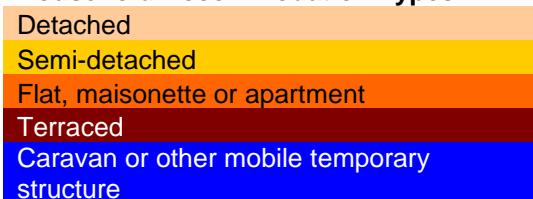
### Household Accommodation Types



Household Tenure	%
Owns outright	55.1
Mortgaged	27.4
Rented - Local Authority	4.2
Rented - Social Landlord	0.8
Rented - Private Landlord	9.2
Rented - Other	1.6
Shared Ownership	0.3
Living Rent Free	1.5



### Household Accommodation Types



## SOCIO-ECONOMIC CHARACTERISTICS

- ⇒ The estimated median household income for Llanegwad, based on CACI's 2019 'PayCheck' data, is £33,854 which is the 3<sup>rd</sup> highest (of 58 wards) in Carmarthenshire and 19.8% above the Carmarthenshire median of £27,148.
- ⇒ The social profile information indicates a higher than average level of people in higher/lower managerial and professional administrative occupations (Levels 1-2) and small employers and own account workers (Level 4).

Social Profile	Llanegwad	%	Carmarthenshire %
<i>All people aged 16-74 in households</i>	1827	100	100
<b>1: Higher Managerial &amp; Professional Admin. Occupations</b>	370	20.2	13.8
<b>2: Lower Managerial &amp; Professional Admin. Occupations</b>	434	23.8	19.9
<b>3: Intermediate Occupations</b>	191	10.5	11.6
<b>4: Small Employers &amp; Own Account Workers</b>	474	25.9	12.6
<b>5: Lower Supervisory &amp; Technical Occupations</b>	85	4.7	7.6
<b>6: Semi-routine Occupations</b>	195	10.7	16.7
<b>7: Routine Occupations</b>	128	7.0	13.0
<b>8: Never Worked &amp; Long Term Unemployed</b>	44	2.4	4.9

Source: 2011 Census, ONS

## ECONOMY AND LABOUR MARKET

Economic Status (people aged 16-74)	Llanegwad	Llanegwad %	Carmarthenshire %
<b>Economically Active</b>	1263	69.1	64.9
Employees: Part-time	246	13.5	13.9
Employees: Full-time	514	28.1	33.7
Self-employed	430	23.5	11.0
Unemployed	34	1.9	3.7
Full-time Student	39	2.1	2.5
<b>Economically Inactive</b>	564	30.8	35.1
Retired	337	18.4	18.1
Student	57	3.1	4.5
Looking after home/family	69	3.8	3.8
Permanently sick/disabled	70	3.8	6.8
Other	31	1.7	1.9

Source: 2011 Census, ONS

Benefit Claimants (June 2020)	Llanegwad	Rate %	Carmarthenshire Working Population %
Claimant Count unemployment (JSA)	4	0.3	0.8
Universal Credit (total claimants)	91	6.6	11.3
Incapacity Benefits (ESA and IB/SDA)	66	4.8	0.2
Disability-related benefits (PIP, DLA and AA)	197	14.3	21.5
Pension Credit (PC)	63	9.6	5.5

Source: Department for Work & Pensions and ONS.

Note: Claimant Count unemployment includes Jobseeker's Allowance (JSA) claimants plus Universal Credit (UC) claimants who are required to seek work. ESA = Employment Support Allowance; IB/SDA = Incapacity Benefit / Severe Disablement Allowance; PIP = Personal Independence Payment; DLA = Disability Living Allowance; AA = Attendance Allowance. Estimated rates shown as % of population aged 16-64, except disability benefits (all people) and PC (aged 65+). Universal Credit is replacing six means-tested benefits and tax credits (known as legacy benefits): Income-based JSA; Income-related ESA; Income Support; Working Tax Credit; Child Tax Credit; Housing Benefit. Further statistical information on UC and other benefits is available.

## WELSH INDEX OF MULTIPLE DEPRIVATION (WIMD)

WIMD 2019 based on fine-grained geography of lower Super Output Areas (LSOAs). The WIMD 2019 is compiled from eight domains, Income, Employment, Health, Education, Housing, Access to Services, Physical Environment and Community Safety and is published at Lower Super Output Area of which there are 112 in Carmarthenshire. Under WIMD, where Rank 1 is the most deprived, **Llanegwad 1** ranks 85 out of 112 LSOAs in Carmarthenshire and is ranked 1215 in Wales from 1909 LSOAs. **Llanegwad 2** ranks 35 in Carmarthenshire and is ranked 648 from 1909 LSOAs in Wales.

The highest level of deprivation attributed to **Llanegwad 1** is the Access to Services domain, being ranked 11<sup>th</sup> in Carmarthenshire and 54 in Wales for this domain. In **Llanegwad 2** the Housing domain is the most prominent ranking 1<sup>st</sup> in Carmarthenshire and 21 in Wales. **Llanegwad 2** is also highly deprived in respect of the Access to Services domain, ranked 2<sup>nd</sup> in Carmarthenshire and 5<sup>th</sup> in Wales.

### Llanegwad 1- Nantgaredig, Llanfynydd. Llanegwad 2 – Abergorlech, Felingwmuchaf

LSOA	Overall Index		Income		Employment		Health		Education		Access to Services		Community Safety		Physical Environment		Housing	
	Rank	Value	Rank	Value	Rank	Value	Rank	Value	Rank	Value	Rank	Value	Rank	Value	Rank	Value	Rank	Value
Llanegwad 1	1215	85	1398	97	1370	96	1752	111	1654	108	54	11	1762	99	1188	73	585	39
Llanegwad 2	648	35	1038	64	1018	69	1618	105	1184	78	5	2	1888	111	1478	97	21	1

Source: Welsh Index of Multiple Deprivation 2019 Welsh Assembly Government.

Note: LSOAs ranked 1-112 (Carmarthenshire), 1-1909 (Wales).

## CRIME

Llanegwad	Offence Group												Annual Total
	Arson & Criminal Damage	Burglary – Dwelling	Burglary – Non Dwelling	Drug Offences	Miscellaneous Crime Against Society	Possession of Weapons	Public Order Offences	Robbery	Sexual Offences	Theft	Vehicle Offences	Violence Against the Person	
<b>2019/2020</b>	6	4	0	2	2	0	2	0	1	11	4	21	<b>53</b>

Source: Dyfed Powys Police, Headquarters, Llangunmor.

**For further information please contact:**

Lesley Rees, Policy & Research Officer  
 01267 224462  
 llrees@carmarthenshire.gov.uk