

LLANFIHANGEL ABERBYTHYCH WARD: ELECTORAL DIVISION PROFILE

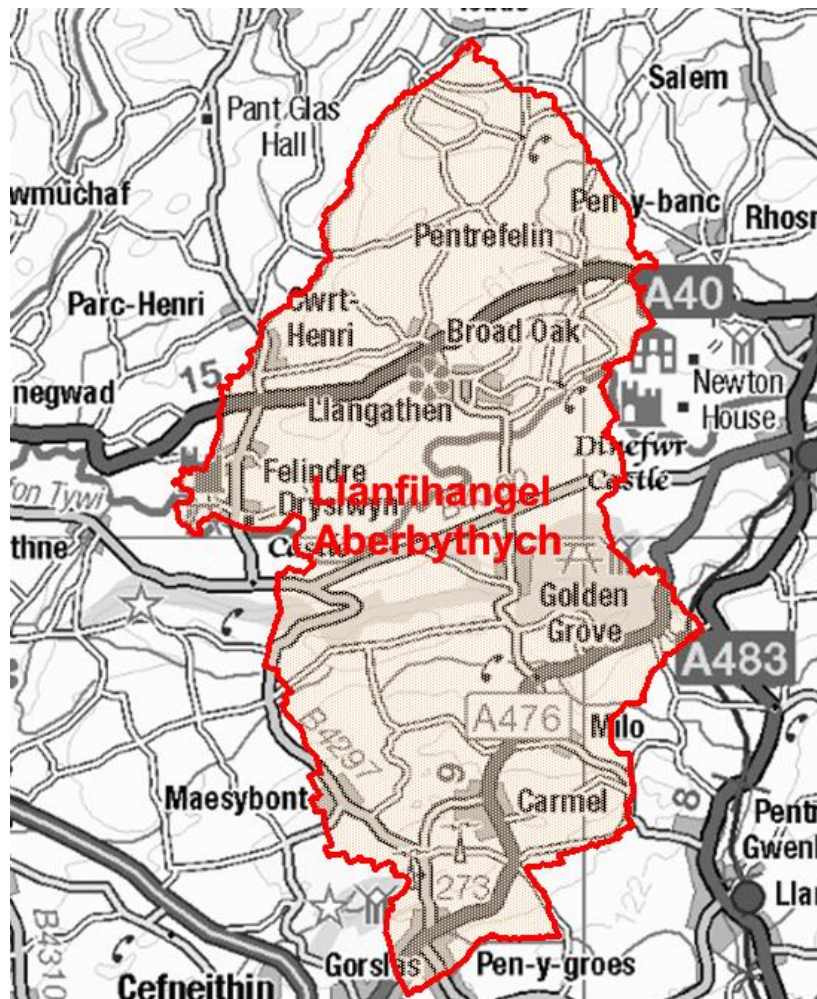
Policy Research and Information Section, Carmarthenshire County Council, June 2020

Councillors (Electoral Vote 2017): Cefin Campbell (Plaid Cymru). Turnout = 52.51%

Electorate (February 2020): 1,502

Population: 1,895 (2018 Mid Year Population Estimates, ONS)

Welsh Assembly and UK Parliamentary Constituency: Carmarthenshire East & Dinefwr



© Hawlfraint y Goron a hawliau cronfa ddata 2017 Arolwg Ordnans 100023377

© Crown copyright and database rights 2017 Ordnance Survey 100023377

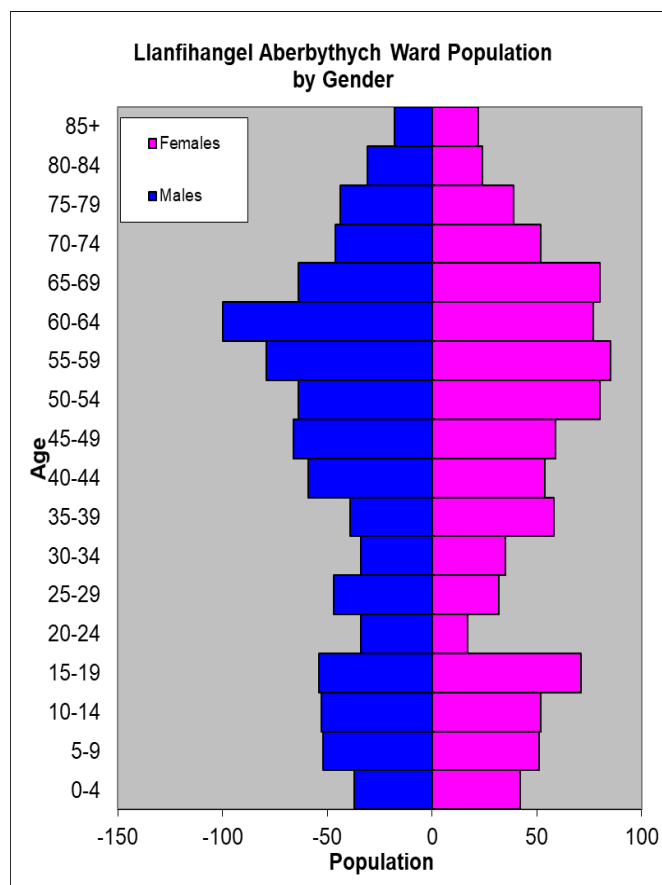
Location: Approximately 17km from Carmarthen Town

- ⇒ Area: 49.34km²
- ⇒ Population Density: 38 people per km²
- ⇒ Population Change: 2011-2018: +44 (+2.4%)

POPULATION STATISTICS 2018 Mid Year Population Estimates

Age Structure	Llanfihangel Aberbythych Population	Llanfihangel Aberbythych %	Carmarthenshire %
Aged: 0-4	61	3.2	5.1
5-14	207	10.9	11.5
15-24	187	9.9	10.3
25-44	317	16.7	21.6
45-64	594	31.3	28.1
65-74	328	17.3	12.9
75+	201	10.6	10.5
Total	1,895	100	100

Source: aggregated lower Super Output Area (LSOA) Small Area Population Estimates, 2018, Office for National Statistics (ONS)



- ⇒ 3rd lowest ward population in Carmarthenshire, and 14th lowest population density.
- ⇒ Highest proportion of people aged over 45, proportion aged 65-74 higher than the Carmarthenshire Average.
- ⇒ Higher proportion of people with higher level qualifications
- ⇒ A higher proportion of Welsh Speakers than the Carmarthenshire average.

2011 Census Data

Population: Key Facts	Llanfihangel Aberbythych	Llanfihangel Aberbythych %	Carmarthenshire
People: born in Wales	1195	64.6	76.0
born outside UK	60	3.2	4.1
in non-white ethnic groups	37	2.2	1.9
with limiting long-term illness	423	22.9	25.4
with no qualifications (aged 16-74)	356	23.3	26.8
with higher level qualifications (aged 16-74)	480	31.4	23.9
able to speak Welsh	933	51.6	43.9

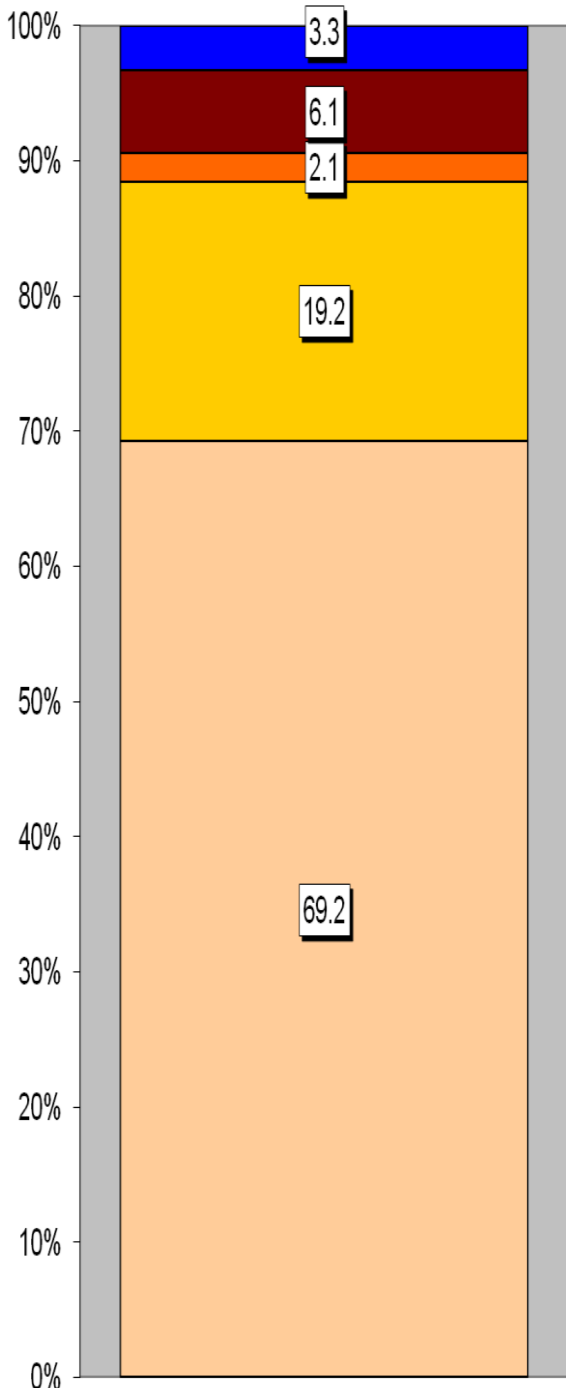
Household Composition	Llanfihangel Aberbythych	Llanfihangel Aberbythych %	Carmarthenshire
Total Households/ (Average Household Size)	774	(2.4)	(2.3)
Household Type: one person: pensioner	94	12.1	14.8
one person: other	79	10.2	15.4
one family: all pensioners	95	12.3	9.8
one family: married couple	325	41.9	34.1
one family: cohabiting couple	54	7.0	8.7
one family: lone parent	75	9.7	11.3
one family: other	52	6.7	5.9

Source: 2011 Census, ONS

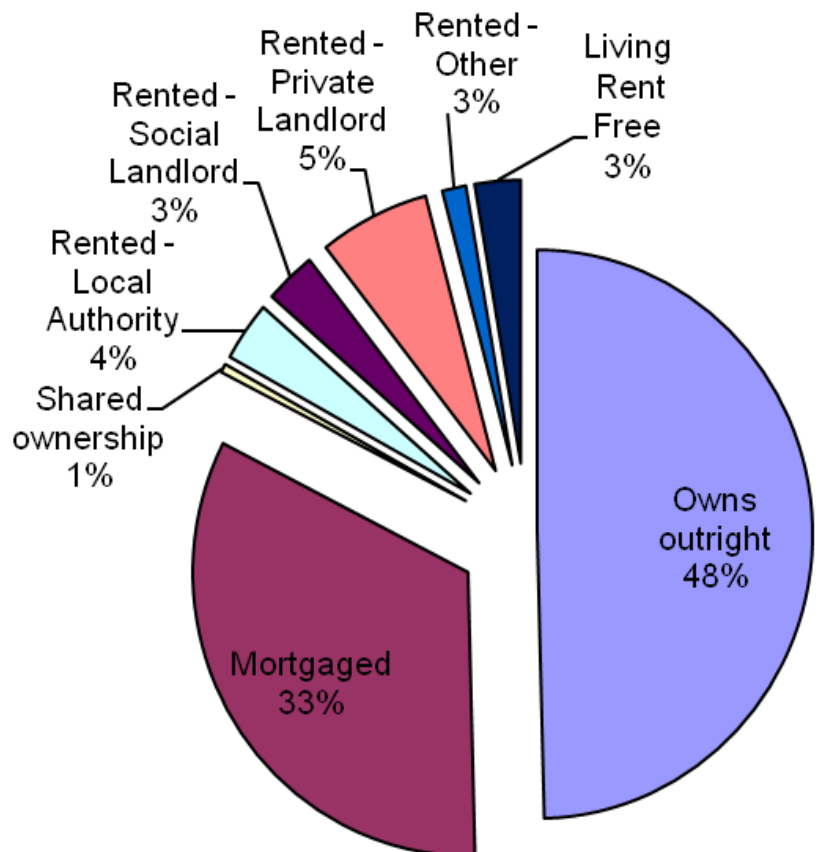
HOUSING

The area's housing consists mostly of detached houses and a high proportion of semi-detached houses in comparison to the number of terraced, flat, maisonette and apartment and caravan or other mobile temporary structure. The ward consists of 26 local authority owned properties and 23 Housing Association properties.

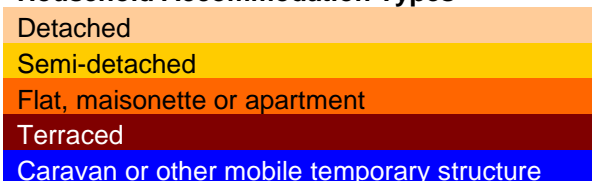
Household Accommodation Types



Household Tenure	%
Owns outright	49.6
Mortgaged	32.9
Shared ownership	0.5
Rented - Local Authority	3.4
Rented - Social Landlord	3.0
Rented - Private Landlord	6.5
Rented - Other	1.4
Living Rent Free	2.7



Household Accommodation Types



SOCIO-ECONOMIC CHARACTERISTICS

- ⇒ The estimated median household income for Llanfihangel Aberbythych, based on CACI's 2019 'PayCheck' data, is £32,695 which is the 6th highest (of 58 wards) in Carmarthenshire and 17% above the Carmarthenshire median of £27,148.
- ⇒ The social profile information indicates a higher than average level of people classed as higher/lower managerial professional and administrative occupations (Levels 1-2) and small employers and own account workers (Level 4).

Social Profile	Llanfihangel Aberbythych	%	Carmarthenshire %
<i>All people aged 16-74 in households</i>	1353	100	100
1: Higher Managerial & Professional Admin. Occupations	242	17.9	13.8
2: Lower Managerial & Professional Admin. Occupations	316	23.4	19.9
3: Intermediate Occupations	165	12.2	11.6
4: Small Employers & Own Account Workers	287	21.2	12.6
5: Lower Supervisory & Technical Occupations	72	5.3	7.6
6: Semi-routine Occupations	142	10.5	16.7
7: Routine Occupations	127	9.4	13.0
8: Never Worked & Long Term Unemployed	49	3.6	4.9

Source: 2011 Census, ONS

ECONOMY AND LABOUR MARKET

Economic Status (people aged 16-74)	Llanfihangel Aberbythych	Llanfihangel Aberbythych %	Carmarthenshire %
Economically Active	896	66.2	64.9
Employees: Part-time	168	12.4	13.9
Employees: Full-time	392	29.0	33.7
Self-employed	273	20.2	11.0
Unemployed	41	3.0	3.7
Full-time Student	22	1.6	2.5
Economically Inactive	457	33.8	35.1
Retired	284	21.0	18.1
Student	53	3.9	4.5
Looking after home/family	45	3.3	3.8
Permanently sick/disabled	62	4.6	6.8
Other	13	1.0	1.9

Source: 2011 Census, ONS

Benefit Claimants (June 2020)	Llanfihangel Aberbythych	Rate %	Carmarthenshire Working Population %
Claimant Count unemployment (JSA)	6	0.6	0.8
Universal Credit (total claimants)	94	8.8	11.3
Incapacity Benefits (ESA and IB/SDA)	50	4.7	0.2
Disability-related benefits (PIP, DLA and AA)	166	15.5	21.5
Pension Credit (PC)	41	8.3	5.5

Source: Department for Work & Pensions and ONS.

Note: Claimant Count unemployment includes Jobseeker's Allowance (JSA) claimants plus Universal Credit (UC) claimants who are required to seek work. ESA = Employment Support Allowance; IB/SDA = Incapacity Benefit / Severe Disablement Allowance; PIP = Personal Independence Payment; DLA = Disability Living Allowance; AA = Attendance Allowance. Estimated rates shown as % of population aged 16-64, except disability benefits (all people) and PC (aged 65+). Universal Credit is replacing six means-tested benefits and tax credits (known as legacy benefits): Income-based JSA; Income-related ESA; Income Support; Working Tax Credit; Child Tax Credit; Housing Benefit. Further statistical information on UC and other benefits is available.

WELSH INDEX OF MULTIPLE DEPRIVATION (WIMD)

WIMD 2019 based on fine-grained geography of lower Super Output Areas (LSOAs). The WIMD 2019 is compiled from eight domains, Income, Employment, Health, Education, Housing, Access to Services, Physical Environment and Community Safety and is published at Lower Super Output Area of which there are 112 in Carmarthenshire.

Under WIMD, where Rank 1 is the most deprived, **Llanfihangel Aberbythych** ranks 78 out of 112 LSOAs in Carmarthenshire and is ranked 1146 in Wales from 1909 LSOAs in Wales.

The highest level of deprivation attributed to **Llanfihangel Aberbythych** is the Access to Services domain, being ranked 8th in Carmarthenshire and 42 in Wales for this domain.

LSOA	Overall Index		Income		Employment		Health		Education		Access to Services		Community Safety		Physical Environment		Housing	
	Rank	Wales	Rank	Wales	Rank	Wales	Rank	Wales	Rank	Wales	Rank	Wales	Rank	Wales	Rank	Wales	Rank	Wales
Llanfihangel Aberbythych	1146	78	1362	93	1359	94	1543	102	1444	100	42	8	1842	106	1404	87	688	47

Source: Welsh Index of Multiple Deprivation 2019 Welsh Assembly Government.

Note: LSOAs ranked 1-112 (Carmarthenshire), 1-1909 (Wales).

CRIME

Fiscal Year (1st April to 31st March)	Offence Group												Annual Total
	Arson & Criminal Damage	Burglary – Business & Community	Burglary – Residential	Drug Offences	Miscellaneous Crime Against Society	Possession of Weapons	Public Order Offences	Robbery	Sexual Offences	Theft	Vehicle Offences	Violence Against the Person	
2019/2020	2	2	1	0	1	0	2	0	1	6	6	13	34

Source: Dyfed Powys Police, Headquarters, Llangunnor.

For further information please contact:

Lesley Rees, Policy & Research Officer

01267 224462

llrees@carmarthenshire.gov.uk