

LLANGENNECH WARD: ELECTORAL DIVISION PROFILE

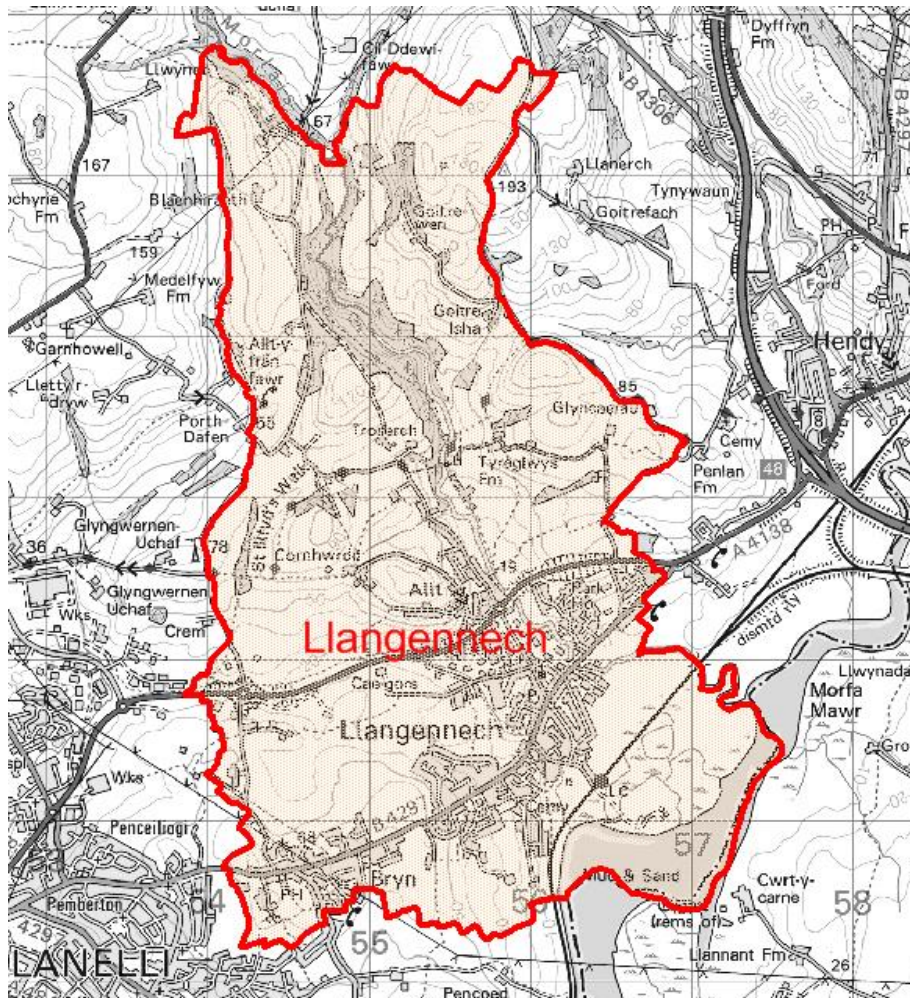
Policy Research and Information Section, Carmarthenshire County Council, June 2020

Councillors (Electoral Vote 2017 – Turnout = 43.30%): Gwyneth Thomas (Plaid Cymru), and Gary Jones (Labour)

Electorate (February 2020): 3,952

Population: 5,124 (2018 Mid Year Population Estimates, ONS)

Welsh Assembly and UK Parliamentary Constituency: Llanelli



© Hawlfraint y Goron a hawliau cronfa ddata 2017 Arolwg Ordnans 100023377
© Crown copyright and database rights 2017 Ordnance Survey 100023377

Location: Approximately 31km from Carmarthen Town

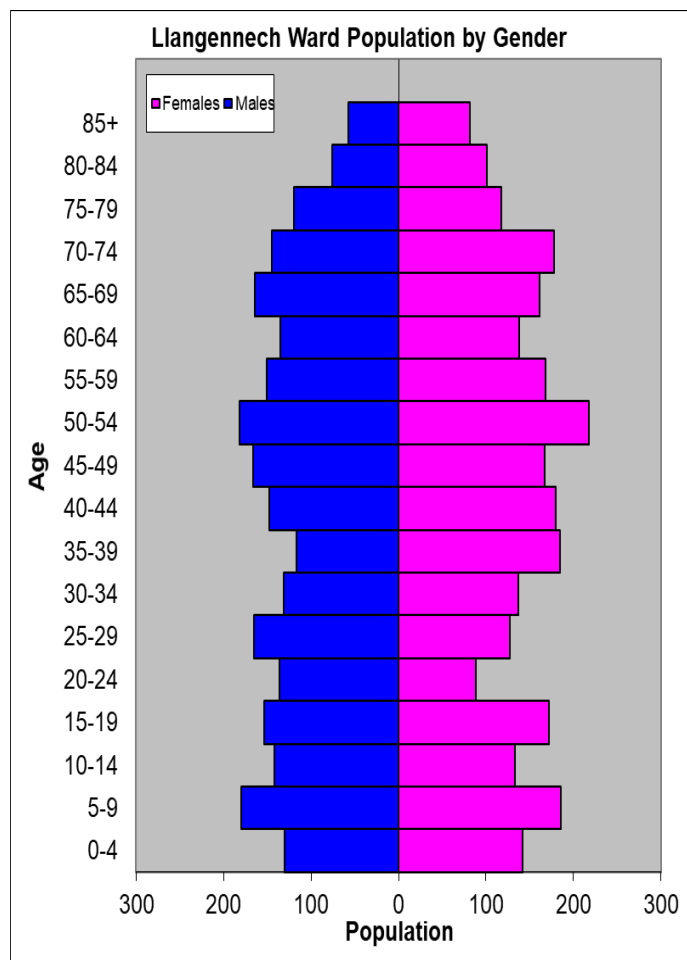
- ⇒ Area: 12.70km²
- ⇒ Population Density: 403 people km²
- ⇒ Population Change: 2011-2018:+160 (+3.2%)

POPULATION STATISTICS

2018 Mid Year Population Estimates

Age Structure	Llangennech Population	Llangennech %	Carmarthenshire %
Aged: 0-4	248	4.8	5.1
5-14	659	12.9	11.5
15-24	542	10.6	10.3
25-44	1,135	22.2	21.6
45-64	1,370	26.7	28.1
65-74	624	12.2	12.9
75+	546	10.7	10.5
Total	5,124	100	100

Source: aggregated lower Super Output Area (LSOA) Small Area Population Estimates, 2018, Office for National Statistics (ONS)



- ⇒ 7th highest ward population in Carmarthenshire, and 18th highest population density.
- ⇒ Highest proportion of people aged under 45.
- ⇒ Higher proportion of people with higher level qualifications
- ⇒ Lower proportion of Welsh Speakers

2011 Census Data

Population: Key Facts	Llangennech	Llangennech %	Carmarthenshire
People: born in Wales	4088	82.4	76.0
born outside UK	171	3.4	4.1
in non-white ethnic groups	119	2.3	1.9
with limiting long-term illness	1268	25.5	25.4
with no qualifications (aged 16-74)	927	23.0	26.8
with higher level qualifications (aged 16-74)	1013	25.1	23.9
able to speak Welsh	1912	39.9	43.9

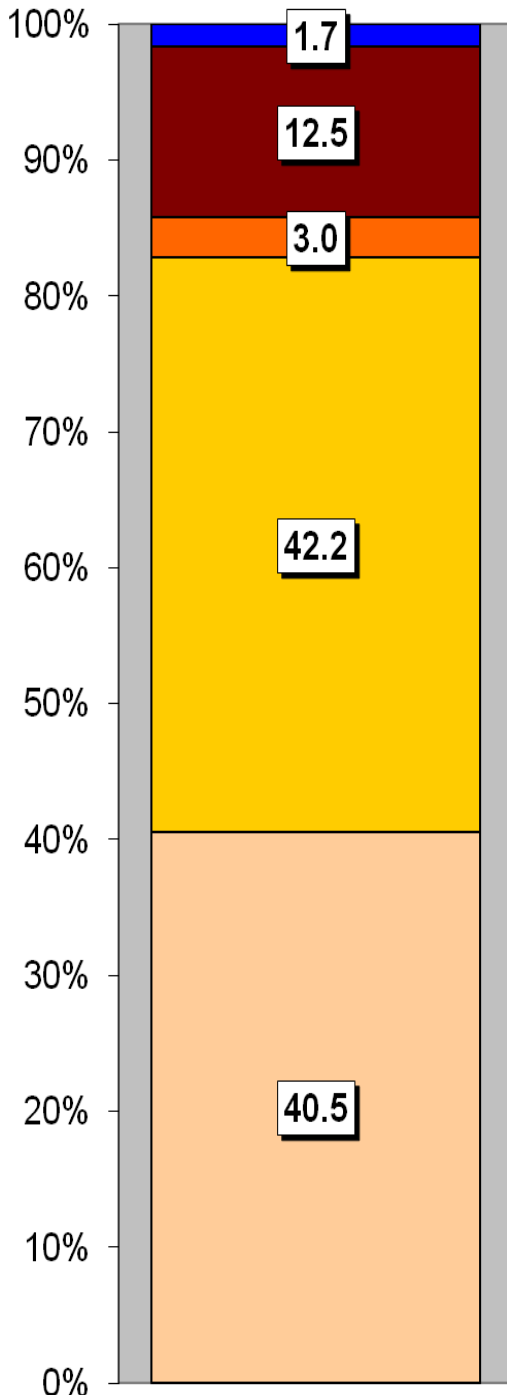
Household Composition	Llangennech	Llangennech %	Carmarthenshire
Total Households/ (Average Household Size)	2084	(2.4)	(2.3)
Household Type: one person: pensioner	305	14.6	14.8
one person: other	245	11.8	15.4
one family: all pensioners	240	11.5	9.8
one family: married couple	820	39.3	34.1
one family: cohabiting couple	176	8.4	8.7
one family: lone parent	205	9.8	11.3
one family: other	93	4.5	5.9

Source: 2011 Census, ONS

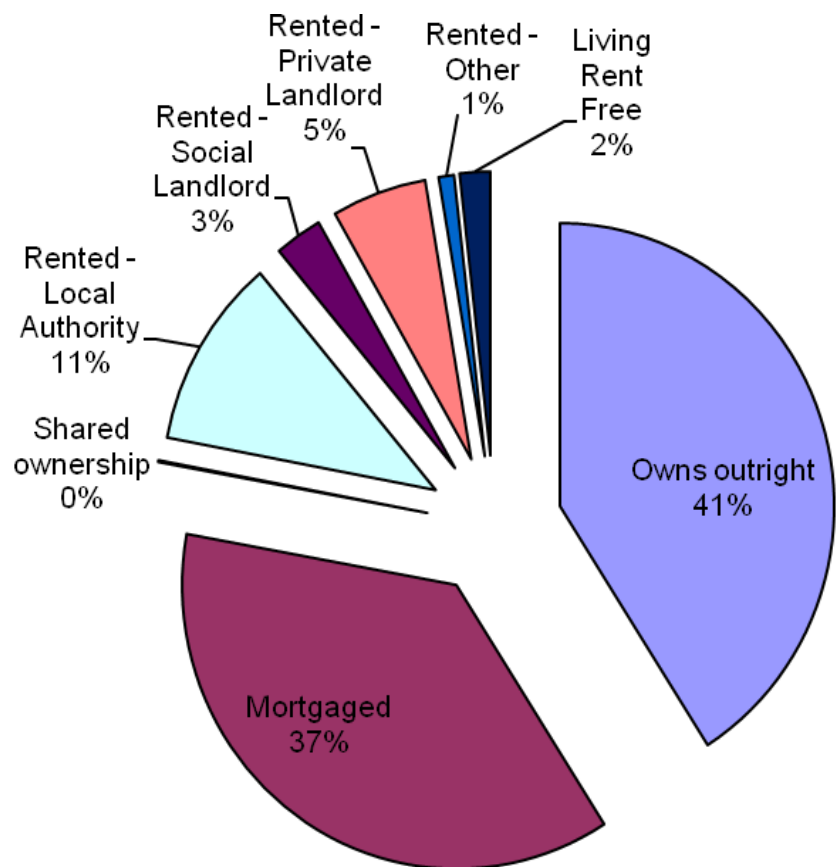
HOUSING

The area's housing consists mostly of semi-detached houses and a higher proportion of detached houses compared to the number of terraced housing. The ward consists of 228 local authority owned properties and 58 Housing Association properties.

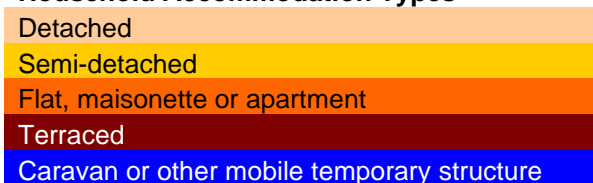
Household Accommodation Types



Household Tenure	%
Owns outright	40.9
Mortgaged	36.9
Shared ownership	0.1
Rented - Local Authority	10.9
Rented - Social Landlord	2.8
Rented - Private Landlord	5.6
Rented - Other	0.9
Living Rent Free	1.8



Household Accommodation Types



SOCIO-ECONOMIC CHARACTERISTICS

- ⇒ The estimated median household income for Llangennech based on CACI's 2019 'PayCheck' data, is £29,029 which is the 23rd highest (of 58 wards) in Carmarthenshire and 6.5% above the Carmarthenshire median of £27,148.
- ⇒ The social profile information indicates a higher than average level of people in higher/lower managerial and professional administrative occupations and intermediate occupations (Levels 1-3) and a lower than average in routine occupations (Level 7).

Social Profile	Llangennech	%	Carmarthenshire %
<i>All people aged 16-74 in households</i>	3564	100	100
1: Higher Managerial & Professional Admin. Occupations	548	15.4	13.8
2: Lower Managerial & Professional Admin. Occupations	817	22.9	19.9
3: Intermediate Occupations	548	15.4	11.6
4: Small Employers & Own Account Workers	280	7.9	12.6
5: Lower Supervisory & Technical Occupations	297	8.3	7.6
6: Semi-routine Occupations	563	15.8	16.7
7: Routine Occupations	397	11.1	13.0
8: Never Worked & Long Term Unemployed	145	4.1	4.9

Source: 2011 Census, ONS

ECONOMY AND LABOUR MARKET

Economic Status (people aged 16-74)	Llangennech	Llangennech %	Carmarthenshire %
Economically Active	2310	64.9	64.9
Employees: Part-time	526	14.8	13.9
Employees: Full-time	1337	37.5	33.7
Self-employed	248	7.0	11.0
Unemployed	103	2.9	3.7
Full-time Student	96	2.7	2.5
Economically Inactive	1254	35.3	35.1
Retired	723	20.3	18.1
Student	152	4.3	4.5
Looking after home/family	106	3.0	3.8
Permanently sick/disabled	210	5.9	6.8
Other	63	1.8	1.9

Source: 2011 Census, ONS

Benefit Claimants (June 2020)	Llangennech	Rate %	Carmarthenshire Working Population %
Claimant Count unemployment (JSA)	20	0.7	0.8
Universal Credit (total claimants)	295	9.8	11.3
Incapacity Benefits (ESA and IB/SDA)	222	7.4	0.2
Disability-related benefits (PIP, DLA and AA)	706	23.6	21.5
Pension Credit (PC)	156	13.9	5.5

Source: Department for Work & Pensions and ONS.

Note: Claimant Count unemployment includes Jobseeker's Allowance (JSA) claimants plus Universal Credit (UC) claimants who are required to seek work. ESA = Employment Support Allowance; IB/SDA = Incapacity Benefit / Severe Disablement Allowance; PIP = Personal Independence Payment; DLA = Disability Living Allowance; AA = Attendance Allowance. Estimated rates shown as % of population aged 16-64, except disability benefits (all people) and PC (aged 65+). Universal Credit is replacing six means-tested benefits and tax credits (known as legacy benefits): Income-based JSA; Income-related ESA; Income Support; Working Tax Credit; Child Tax Credit; Housing Benefit. Further statistical information on UC and other benefits is available.

WELSH INDEX OF MULTIPLE DEPRIVATION (WIMD)

WIMD 2019 based on fine-grained geography of lower Super Output Areas (LSOAs). The WIMD 2019 is compiled from eight domains, Income, Employment, Health, Education, Housing, Access to Services, Physical Environment and Community Safety and is published at Lower Super Output Area of which there are 112 in Carmarthenshire.

Under WIMD, where Rank 1 is the most deprived, **Llangennech 1** ranks 93 in Carmarthenshire from 112 LSOAs and is ranked 1283 in Wales from 1909 LSOAs.

Llangennech 2 ranks 99 in Carmarthenshire and is ranked 1396 from 1909 LSOAs in Wales, whilst **Llangennech 3** ranks 81 in Carmarthenshire and ranked 1188 in Wales from 1909 LSOAs.

The highest level of deprivation attributed to **Llangennech 1** is the Physical Environment domain being ranked 44th in Carmarthenshire and 773 in Wales. In **Llangennech 2** the Employment domain is the most prominent ranking 64th in Carmarthenshire and 989 in Wales. In **Llangennech 3** the Physical Environment domain is the most dominant ranking 11th in Carmarthenshire and 243 in Wales.

Llangennech 1 - Troserch

Llangennech 2 - Bryn

Llangennech 3 – Llangennech Park

LSOA	Overall Index		Income		Employment		Health		Education		Access to Services		Community Safety		Physical Environment		Housing	
	Rank	Wales	Rank	Wales	Rank	Wales	Rank	Wales	Rank	Wales	Rank	Wales	Rank	Wales	Rank	Wales	Rank	Wales
Llangennech 1	1283	93	1175	74	1037	71	1146	70	1243	82	650	57	1369	64	773	44	1474	101
Llangennech 2	1396	99	1133	72	989	64	1089	67	1076	69	1434	99	1468	74	1758	111	1413	98
Llangennech 3	1188	81	1076	65	993	66	828	44	971	55	1837	112	1611	85	243	11	1369	96

Source: Welsh Index of Multiple Deprivation 2019 Welsh Assembly Government.

Note: LSOAs ranked 1-112 (Carmarthenshire), 1-1909 (Wales).

CRIME

Llangennech	Offence Group													Annual Total				
	Arson & Criminal Damage	Burglary – Business & Community	Burglary – Cartref	Drug Offences	Miscellaneous Crime Against Society	Possession of Weapons	Public Order Offences	Robbery	Sexual Offences	Theft	Vehicle Offences	Violence Against the Person						
Fiscal Year (1st April to 31st March)																		
2019/2020	23	6	4	3	5	0	16	0	4	13	8	88	136					

Source: Dyfed Powys Police, Headquarters, Llangunor.

For further information please contact:

Lesley Rees, Policy & Research Officer

01267 224462

llrees@carmarthenshire.gov.uk