

LLANYBYDDER WARD: ELECTORAL DIVISION PROFILE

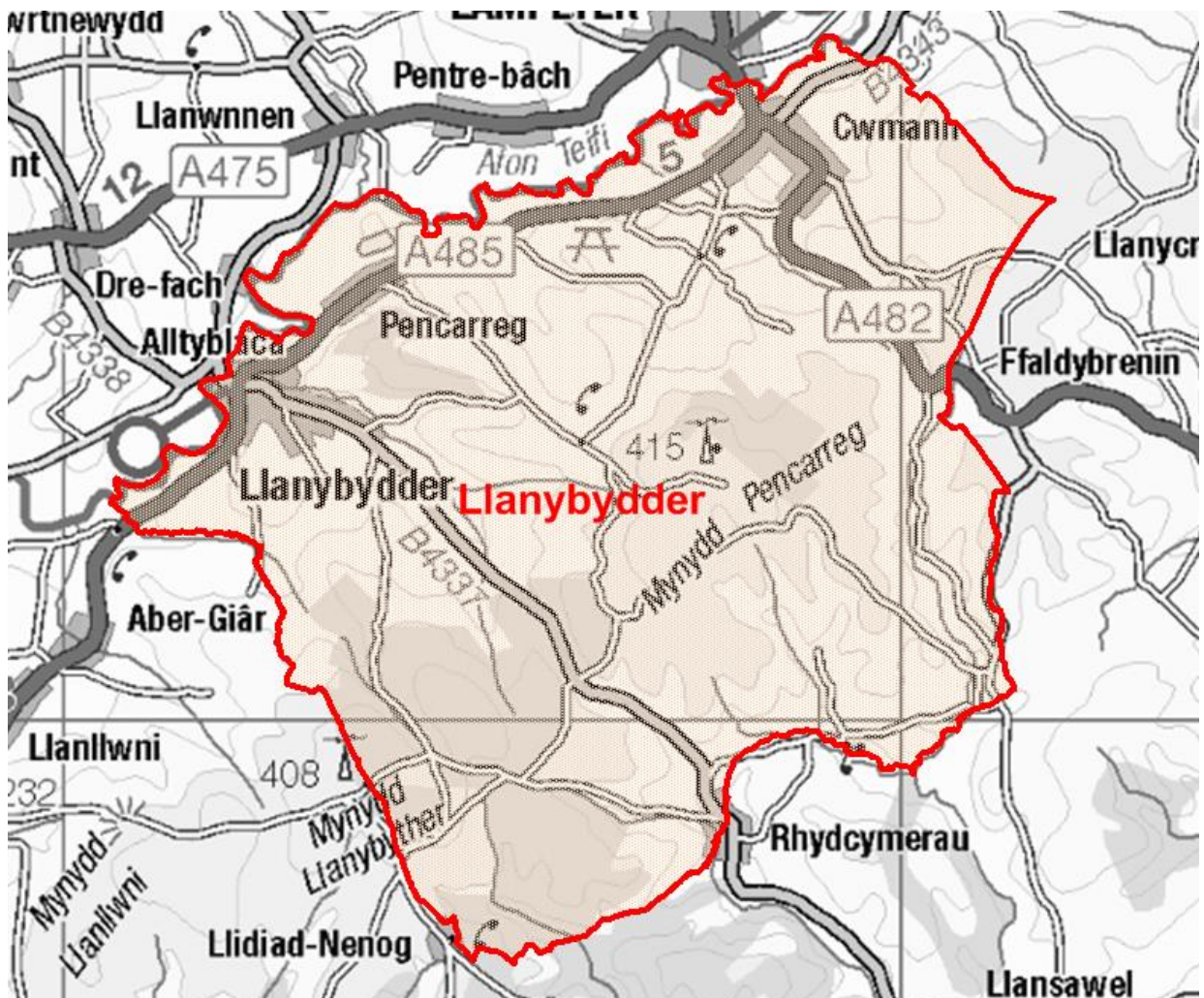
Policy Research and Information Section, Carmarthenshire County Council, June 2020

Councillors (Electoral Vote 2017): Ieuan Wyn Davies (Independent) – NO ELECTION

Electorate (February 2020): 2,024

Population: 2,804 (2018 Mid Year Population Estimates, ONS)

Welsh Assembly and UK Parliamentary Constituency: Carmarthenshire East & Dinefwr



© Hawlfraint y Goron a hawliau cronfa ddata 2017 Arolwg Ordnans 100023377

© Crown copyright and database rights 2017 Ordnance Survey 100023377

Location: Approximately 29km from Carmarthen Town

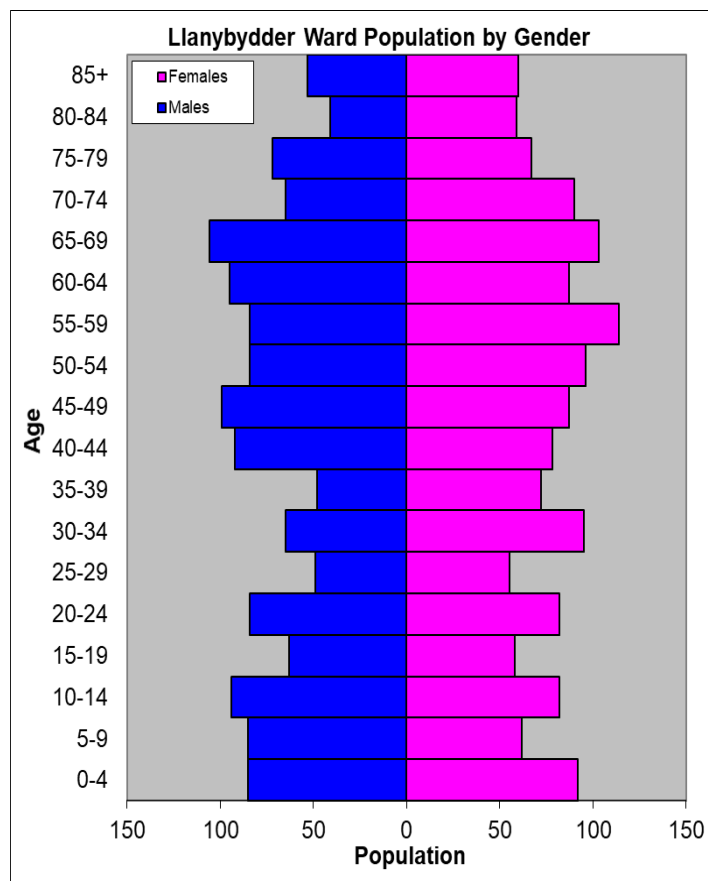
- ⇒ Area: 71.08km²
- ⇒ Population Density: 39 people per km²
- ⇒ Population Change: 2011-2018: -3 (-0.1%)

POPULATION STATISTICS

2018 Mid Year Population Estimates

Age Structure	Llanybydder Population	Llanybydder %	Carmarthenshire %
Aged: 0-4	161	5.7	5.1
5-14	280	10.0	11.5
15-24	306	10.9	10.3
25-44	548	19.5	21.6
45-64	774	27.6	28.1
65-74	374	13.3	12.9
75+	361	12.9	10.5
Total	2,804	100	100

Source: aggregated lower Super Output Area (LSOA) Small Area Population Estimates, 2018, Office for National Statistics (ONS)



- ⇒ 30th lowest ward population in Carmarthenshire, and 15th lowest population density.
- ⇒ Highest proportion of people aged 45-64.
- ⇒ Higher proportion of people with no qualifications
- ⇒ Higher proportion of Welsh Speakers than the Carmarthenshire average.

2011 Census Data

Population: Key Facts	Llanybydder	Llanybydder %	Carmarthenshire
People: born in Wales	1848	65.8	76.0
born outside UK	197	7.1	4.1
in non-white ethnic groups	32	1.1	1.9
with limiting long-term illness	656	23.4	25.4
with no qualifications (aged 16-74)	691	30.6	26.8
with higher level qualifications (aged 16-74)	453	20.0	23.9
able to speak Welsh	1570	58.6	43.9

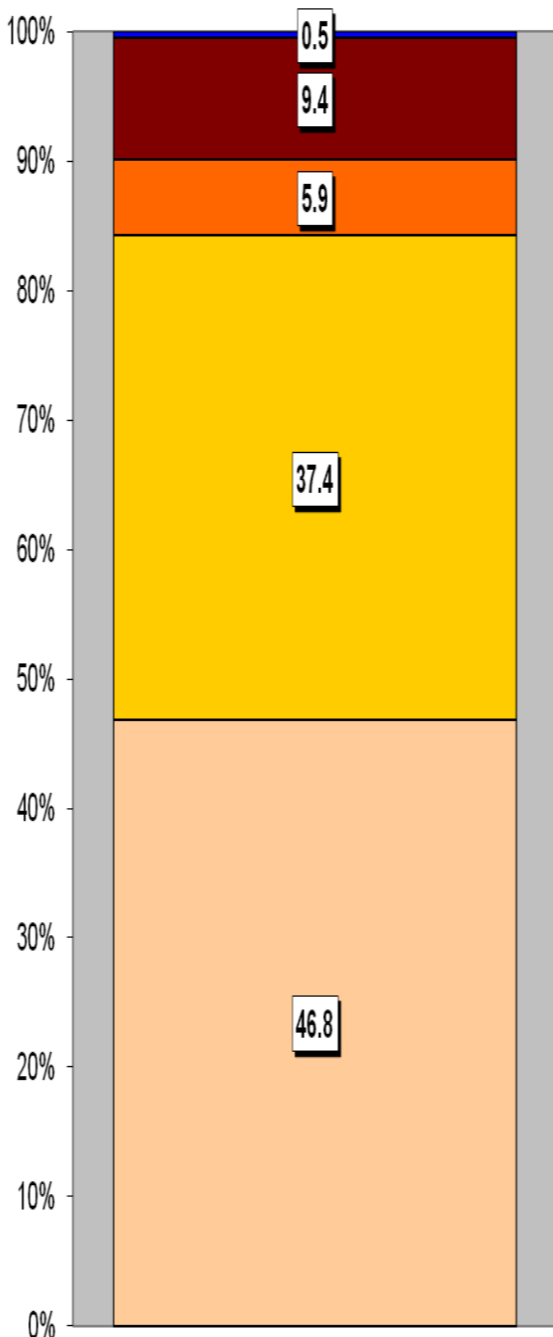
Household Composition	Llanybydder	Llanybydder %	Carmarthenshire
Total Households/ (Average Household Size)	1193	(2.3)	(2.3)
Household Type: one person: pensioner	176	14.8	14.8
one person: other	181	15.2	15.4
one family: all pensioners	116	9.7	9.8
one family: married couple	397	33.3	34.1
one family: cohabiting couple	111	9.2	8.7
one family: lone parent	137	11.5	11.3
one family: other	75	6.3	5.9

Source: 2011 Census, ONS

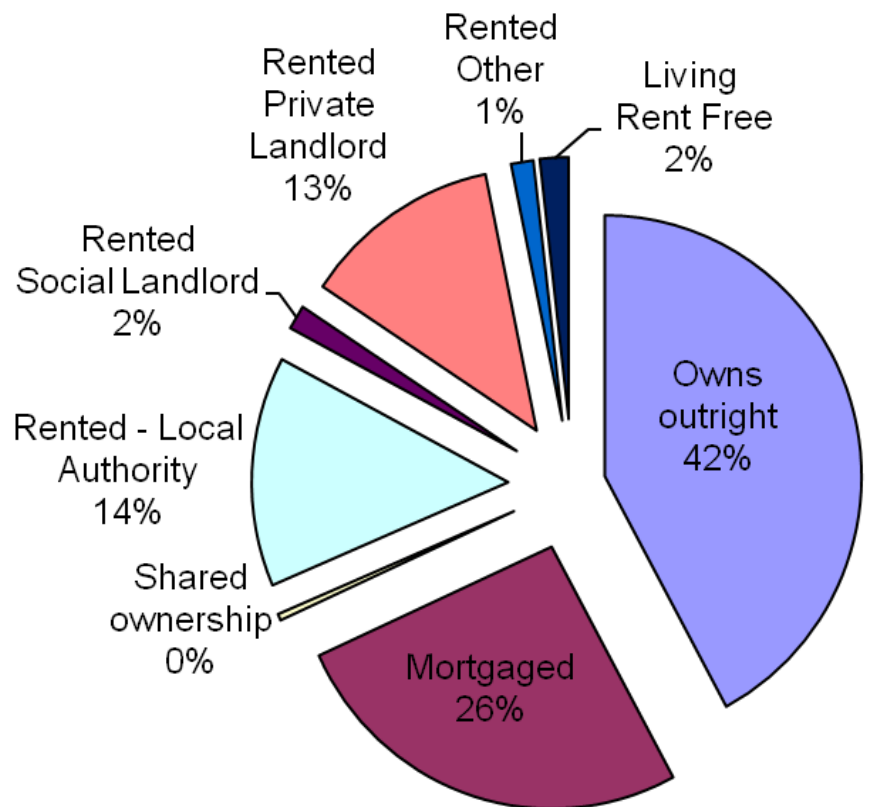
HOUSING

The area's housing consists mostly of detached houses, which is 46% of the accommodation in Llanybydder. There is a larger proportion of semi-detached houses compared to terraced. The ward consists of 170 local authority owned properties and 18 Housing Association properties.

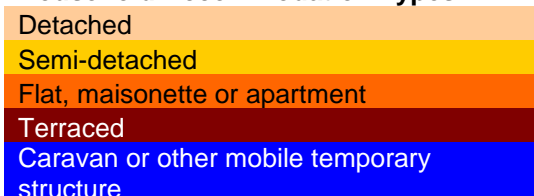
Household Accommodation Types



Household Tenure	%
Owns outright	42.1
Mortgaged	26
Shared ownership	0.4
Rented - Local Authority	14.2
Rented - Social Landlord	1.5
Rented - Private Landlord	12.5
Rented - Other	1.4
Living Rent Free	1.8



Household Accommodation Types



SOCIO-ECONOMIC CHARACTERISTICS

- ⇒ The estimated median household income for Llanybydder, based on CACI's 2019 'PayCheck' data, is £25,627 which is the 17th lowest (of 58 wards) in Carmarthenshire and 5.9% below the Carmarthenshire median of £27,148.
- ⇒ The social profile information indicates a lower than average level of people in higher/lower managerial and professional administrative occupations and intermediate occupations (Levels 1-3) and a higher than average number of small employers and own account workers (Level 4) and people in semi-routine occupations (Level 6).

Social Profile	Llanybydder	%	Carmarthenshire %
<i>All people aged 16-74 in households</i>	1964	100	100
1: Higher Managerial & Professional Admin. Occupations	242	12.3	13.8
2: Lower Managerial & Professional Admin. Occupations	325	16.5	19.9
3: Intermediate Occupations	195	9.9	11.6
4: Small Employers & Own Account Workers	346	17.6	12.6
5: Lower Supervisory & Technical Occupations	140	7.1	7.6
6: Semi-routine Occupations	353	18.0	16.7
7: Routine Occupations	285	14.5	13.0
8: Never Worked & Long Term Unemployed	100	5.1	4.9

Source: 2011 Census, ONS

ECONOMY AND LABOUR MARKET

Economic Status (people aged 16-74)	Llanybydder	Llanybydder %	Carmarthenshire %
Economically Active	1325	67.4	64.9
Employees: Part-time	264	13.4	13.9
Employees: Full-time	666	33.9	33.7
Self-employed	308	15.7	11.0
Unemployed	59	3.0	3.7
Full-time Student	28	1.4	2.5
Economically Inactive	639	32.6	35.1
Retired	337	17.2	18.1
Student	76	3.9	4.5
Looking after home/family	73	3.7	3.8
Permanently sick/disabled	104	5.3	6.8
Other	49	2.5	1.9

Source: 2011 Census, ONS

Benefit Claimants (June 2020)	Llanybydder	Rate %	Carmarthenshire Working Population %
Claimant Count unemployment (JSA)	3	0.2	0.8
Universal Credit (total claimants)	170	10.7	11.3
Incapacity Benefits (ESA and IB/SDA)	101	6.4	0.2
Disability-related benefits (PIP, DLA and AA)	298	18.8	21.5
Pension Credit (PC)	110	15.9	5.5

Source: Department for Work & Pensions and ONS.

Note: Claimant Count unemployment includes Jobseeker's Allowance (JSA) claimants plus Universal Credit (UC) claimants who are required to seek work. ESA = Employment Support Allowance; IB/SDA = Incapacity Benefit / Severe Disablement Allowance; PIP = Personal Independence Payment; DLA = Disability Living Allowance; AA = Attendance Allowance. Estimated rates shown as % of population aged 16-64, except disability benefits (all people) and PC (aged 65+). Universal Credit is replacing six means-tested benefits and tax credits (known as legacy benefits): Income-based JSA; Income-related ESA; Income Support; Working Tax Credit; Child Tax Credit; Housing Benefit. Further statistical information on UC and other benefits is available.

WELSH INDEX OF MULTIPLE DEPRIVATION (WIMD)

WIMD 2019 based on fine-grained geography of lower Super Output Areas (LSOAs). The WIMD 2019 is compiled from eight domains, Income, Employment, Health, Education, Housing, Access to Services, Physical Environment and Community Safety and is published at Lower Super Output Area of which there are 112 in Carmarthenshire. Under WIMD, where Rank 1 is the most deprived, **Llanybydder 1** ranks 66 in Carmarthenshire from 112 LSOAs and is ranked 1024 in Wales from 1909 LSOAs. **Llanybydder 2** ranks 51 in Carmarthenshire and is ranked 854 in Wales.

The highest level of deprivation attributed to **Llanybydder 1** is the Access to Services domain, being ranked 16th in Carmarthenshire and 115 in Wales for this domain. In **Llanybydder 2** the Education domain is the most prominent ranking 13th in Carmarthenshire and 348 in Wales.

Llanybydder 1 – Cwmman Llanybydder 2 – Llanybydder Town

LSOA	Overall Index		Income		Employment		Health		Education		Access to Services		Community Safety		Physical Environment		Housing	
	Rank	Wales	Rank	Wales	Rank	Wales	Rank	Wales	Rank	Wales	Rank	Wales	Rank	Wales	Rank	Wales	Rank	Wales
Llanybydder 1	1024	66	1159	73	1180	83	1399	88	1059	65	115	16	1604	84	1450	93	443	27
Llanybydder 2	854	51	834	47	1098	77	931	52	348	13	851	68	1687	92	1426	90	302	21

Source: Welsh Index of Multiple Deprivation 2019 Welsh Assembly Government.

Note: LSOAs ranked 1-112 (Carmarthenshire), 1-1909 (Wales).

CRIME

Llanybydder	Offence Group												Annual Total				
	Arson & Criminal Damage	Burglary – Business & Community	Burglary – Residential	Drug Offences	Miscellaneous Crime Against Society	Possession of Weapons	Public Order Offences	Robbery	Sexual Offences	Theft	Vehicle Offences	Violence Against the Person					
Fiscal Year (1st April to 31st March)																	
2019/2020	10	5	1	3	4	1	8	0	4	4	2	39	76				

Source: Dyfed Powys Police, Headquarters, Llangunnor.

For further information please contact:

Lesley Rees, Policy & Research Officer
 01267 224462
 llrees@carmarthenshire.gov.uk