

MANORDEILO & SALEM WARD: ELECTORAL DIVISION PROFILE

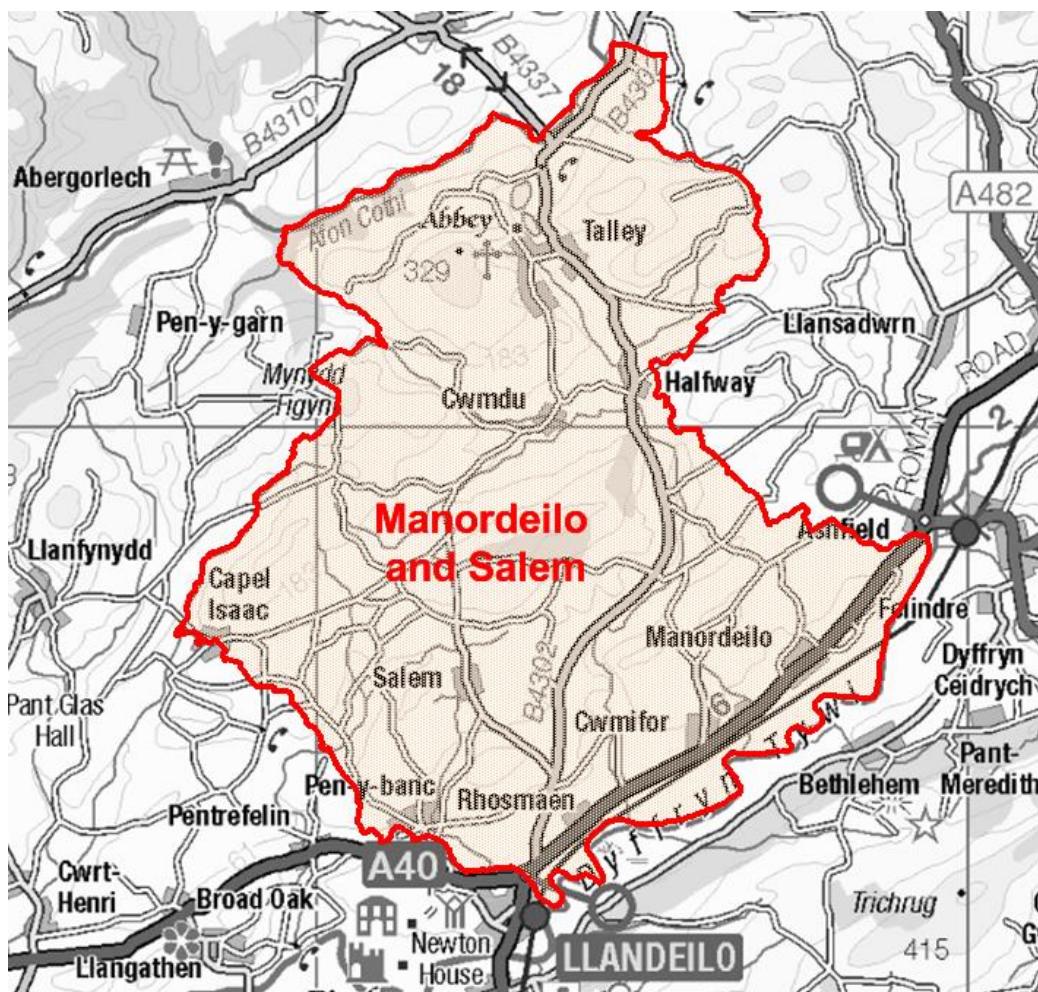
Policy Research and Information Section, Carmarthenshire County Council, June 2020

Councillors (Electoral Vote 2017): Joseph Davies (Independent). Turnout = 56.41%

Electorate (February 2020): 1,804

Population: 2,189 (2018 Mid Year Population Estimates, ONS)

Welsh Assembly and UK Parliamentary Constituency: Carmarthenshire East & Dinefwr



© Hawlfraint y Goron a hawliau cronfa ddata 2017 Arolwg Ordnans 100023377

© Crown copyright and database rights 2017 Ordnance Survey 100023377

Location: Approximately 28km from Carmarthen Town

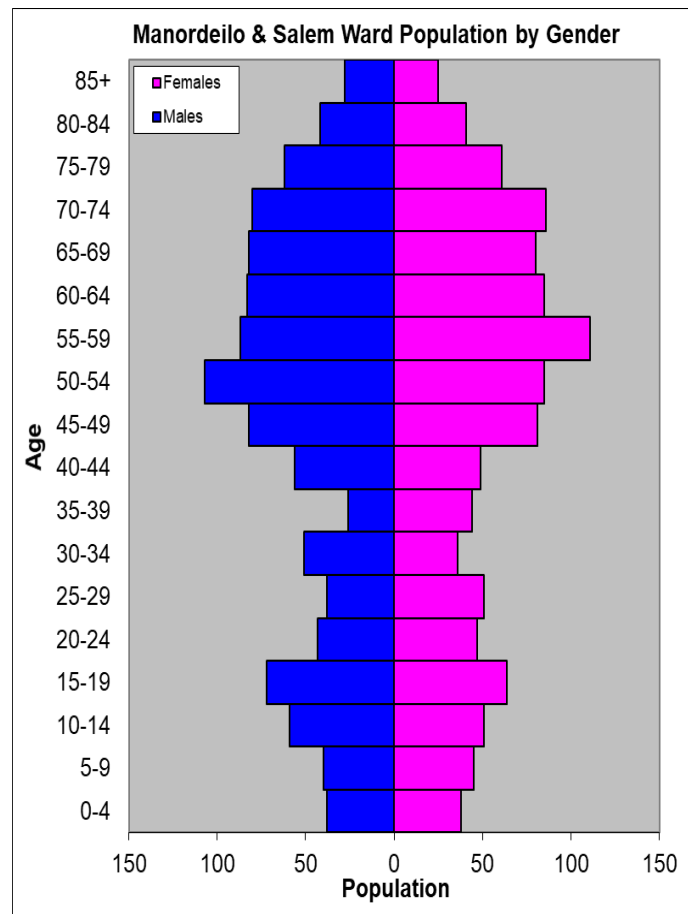
- ⇒ Area: 79.95km²
- ⇒ Population Density: 27 people per km²
- ⇒ Population Change: 2011-2018: -59 (-2.6%)

POPULATION STATISTICS

2018 Mid Year Population Estimates

Age Structure	Manordeilo & Salem Population	Manordeilo & Salem %	Carmarthenshire %
Aged: 0-4	64	2.9	5.1
5-14	200	9.1	11.5
15-24	226	10.3	10.3
25-44	361	16.5	21.6
45-64	737	33.7	28.1
65-74	343	15.7	12.9
75+	258	11.8	10.5
Total	2,189	100	100

Source: aggregated lower Super Output Area (LSOA) Small Area Population Estimates, 2018, Office for National Statistics (ONS)



- ⇒ 12th lowest ward population in Carmarthenshire, and 10th lowest population density.
- ⇒ Highest proportion of people aged over 45, proportion aged 65-74 slightly higher than the Carmarthenshire Average.
- ⇒ Higher proportion of people with higher level qualifications
- ⇒ Higher proportion of Welsh Speakers than the Carmarthenshire average.

2011 Census Data

Population: Key Facts	Manordeilo & Salem	Manordeilo & Salem %	Carmarthenshire
People: born in Wales	1393	62.0	76.0
born outside UK	81	3.6	4.1
in non-white ethnic groups	23	0.9	1.9
with limiting long-term illness	507	22.5	25.4
with no qualifications (aged 16-74)	403	21.4	26.8
with higher level qualifications (aged 16-74)	593	31.5	23.9
able to speak Welsh	1060	48.2	43.9

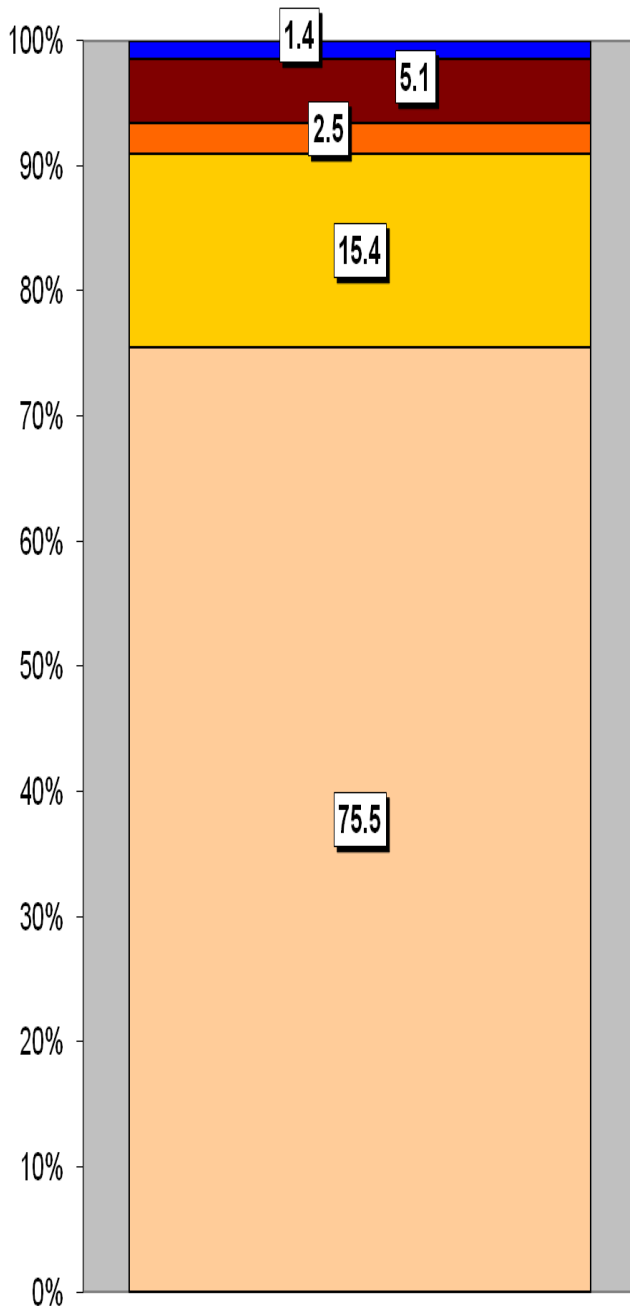
Household Composition	Manordeilo & Salem	Manordeilo & Salem %	Carmarthenshire
Total Households/ (Average Household Size)	921	(2.4)	(2.3)
Household Type: one person: pensioner	109	11.8	14.8
one person: other	97	10.5	15.4
one family: all pensioners	131	14.2	9.8
one family: married couple	374	40.7	34.1
one family: cohabiting couple	65	7.1	8.7
one family: lone parent	80	8.6	11.3
one family: other	65	7.1	5.9

Source: 2011 Census, ONS

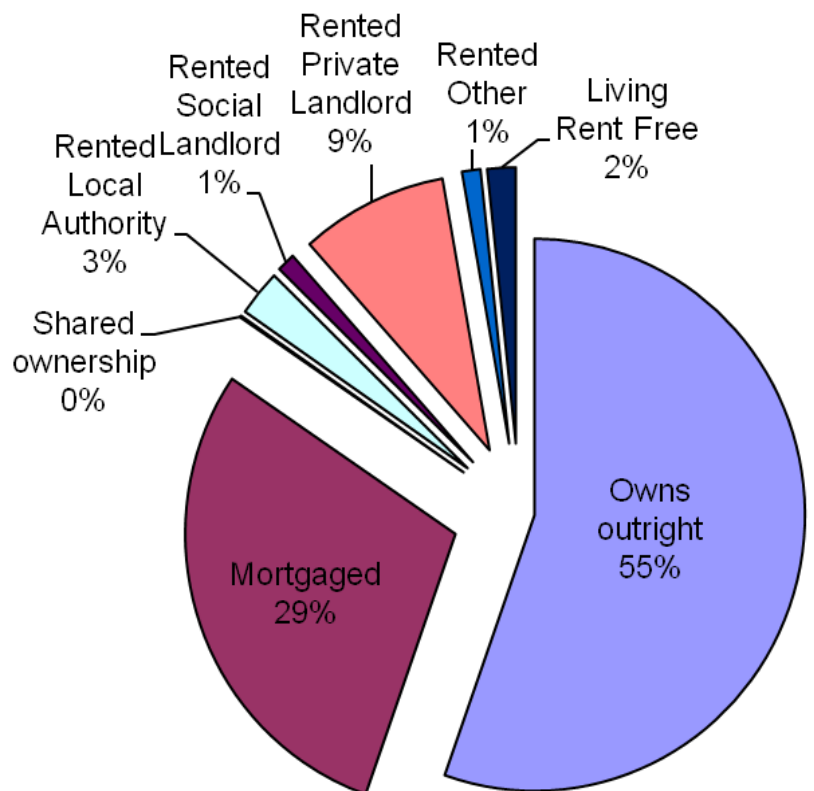
HOUSING

The area's housing consists mostly of detached houses with a small proportion of semi-detached houses and very low proportion of flat/maisonette or apartments and terraced housing. The ward consists of 25 local authority owned properties and 10 Housing Association properties.

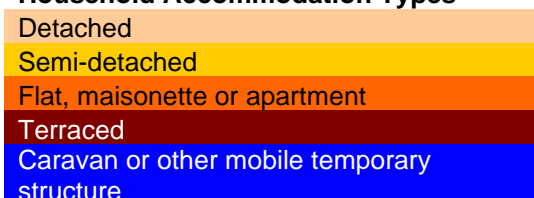
Household Accommodation Types



Household Tenure	%
Owns outright	55.4
Mortgaged	29.1
Shared ownership	0.1
Rented - Local Authority	2.7
Rented - Social Landlord	1.1
Rented - Private Landlord	8.8
Rented - Other	1.1
Living Rent Free	1.7



Household Accommodation Types



SOCIO-ECONOMIC CHARACTERISTICS

- ⇒ The estimated median household income for Manordeilo and Salem, based on CACI's 2019 'PayCheck' data, is £32,938 which is the 5th highest (of 58 wards) in Carmarthenshire and 17.6% above the Carmarthenshire median of £27,148.
- ⇒ The social profile information indicates a higher than average level of people in higher/lower managerial and professional administrative occupations (Levels 1-2) and small employers and own account workers (Level 4) and a lower than average proportion of people in lower supervisory and technical occupations and semi/routine occupations (Levels 5-7).

Social Profile	Manordeilo & Salem	%	Carmarthenshire %
<i>All people aged 16-74 in households</i>	1686	100	100
1: Higher Managerial & Professional Admin. Occupations	320	19.0	13.8
2: Lower Managerial & Professional Admin. Occupations	377	22.4	19.9
3: Intermediate Occupations	170	10.1	11.6
4: Small Employers & Own Account Workers	388	23.0	12.6
5: Lower Supervisory & Technical Occupations	91	5.4	7.6
6: Semi-routine Occupations	204	12.1	16.7
7: Routine Occupations	129	7.7	13.0
8: Never Worked & Long Term Unemployed	69	4.1	4.9

Source: 2011 Census, ONS

ECONOMY AND LABOUR MARKET

Economic Status (people aged 16-74)	Manordeilo & Salem	Manordeilo & Salem %	Carmarthenshire %
Economically Active	1090	64.6	64.9
Employees: Part-time	193	11.4	13.9
Employees: Full-time	465	27.6	33.7
Self-employed	353	20.9	11.0
Unemployed	45	2.7	3.7
Full-time Student	34	2.0	2.5
Economically Inactive	596	35.4	35.1
Retired	371	2.0	18.1
Student	69	4.1	4.5
Looking after home/family	50	3.0	3.8
Permanently sick/disabled	71	4.2	6.8
Other	35	2.1	1.9

Source: 2011 Census, ONS

Benefit Claimants (June 2020)	Manordeilo & Salem	Rate %	Carmarthenshire Working Population %
Claimant Count unemployment (JSA)	7	0.5	0.8
Universal Credit (total claimants)	79	6.1	11.3
Incapacity Benefits (ESA and IB/SDA)	65	5.0	0.2
Disability-related benefits (PIP, DLA and AA)	204	15.7	21.5
Pension Credit (PC)	61	10.6	5.5

Source: Department for Work & Pensions and ONS.

Note: Claimant Count unemployment includes Jobseeker's Allowance (JSA) claimants plus Universal Credit (UC) claimants who are required to seek work. ESA = Employment Support Allowance; IB/SDA = Incapacity Benefit / Severe Disablement Allowance; PIP = Personal Independence Payment; DLA = Disability Living Allowance; AA = Attendance Allowance. Estimated rates shown as % of population aged 16-64, except disability benefits (all people) and PC (aged 65+). Universal Credit is replacing six means-tested benefits and tax credits (known as legacy benefits): Income-based JSA; Income-related ESA; Income Support; Working Tax Credit; Child Tax Credit; Housing Benefit. Further statistical information on UC and other benefits is available.

WELSH INDEX OF MULTIPLE DEPRIVATION (WIMD)

WIMD 2019 based on fine-grained geography of lower Super Output Areas (LSOAs). The WIMD 2019 is compiled from eight domains, Income, Employment, Health, Education, Housing, Access to Services, Physical Environment and Community Safety and is published at Lower Super Output Area of which there are 112 in Carmarthenshire. Under WIMD, where Rank 1 is the most deprived, **Manordeilo and Salem** ranks 64 in Carmarthenshire from 112 LSOAs and is ranked 976 in Wales from 1909 LSOAs.

The highest level of deprivation attributed to **Manordeilo and Salem** is the Access to Services and Housing domains, being ranked 12th in Carmarthenshire and 63 and 183 respectively in Wales for this domain.

Manordeilo and Salem – Manordeilo and Salem

LSOA	Overall Index		Income		Employment		Health		Education		Access to Services		Community Safety		Physical Environment		Housing	
	Rank	Wales	Rank	Wales	Rank	Wales	Rank	Wales	Rank	Wales	Rank	Wales	Rank	Wales	Rank	Wales	Rank	Wales
Manordeilo & Salem	976	64	1332	91	1122	81	1526	101	1412	94	63	12	1820	104	1084	60	183	12

Source: Welsh Index of Multiple Deprivation 2019 Welsh Assembly Government.

Note: LSOAs ranked 1-112 (Carmarthenshire), 1-1909 (Wales).

CRIME

Manordeilo & Salem	Offence Group												Annual Total	
	Arson & Criminal Damage	Burglary – Business & Community	Burglary – Residential	Drug Offences	Miscellaneous Crime Against Society	Possession of Weapons	Public Order Offences	Robbery	Sexual Offences	Theft	Vehicle Offences	Violence Against the Person		
Fiscal Year (1st April to 31st March)														
2019/2020	4	3	1	0	1	1	3	0	1	3	2	15	48	

Source: Dyfed Powys Police, Headquarters, Llangunnor.

For further information please contact:

Lesley Rees, Policy & Research Officer
 01267 224462
 llrees@carmarthenshire.gov.uk