

TRIMSARAN WARD: ELECTORAL DIVISION PROFILE

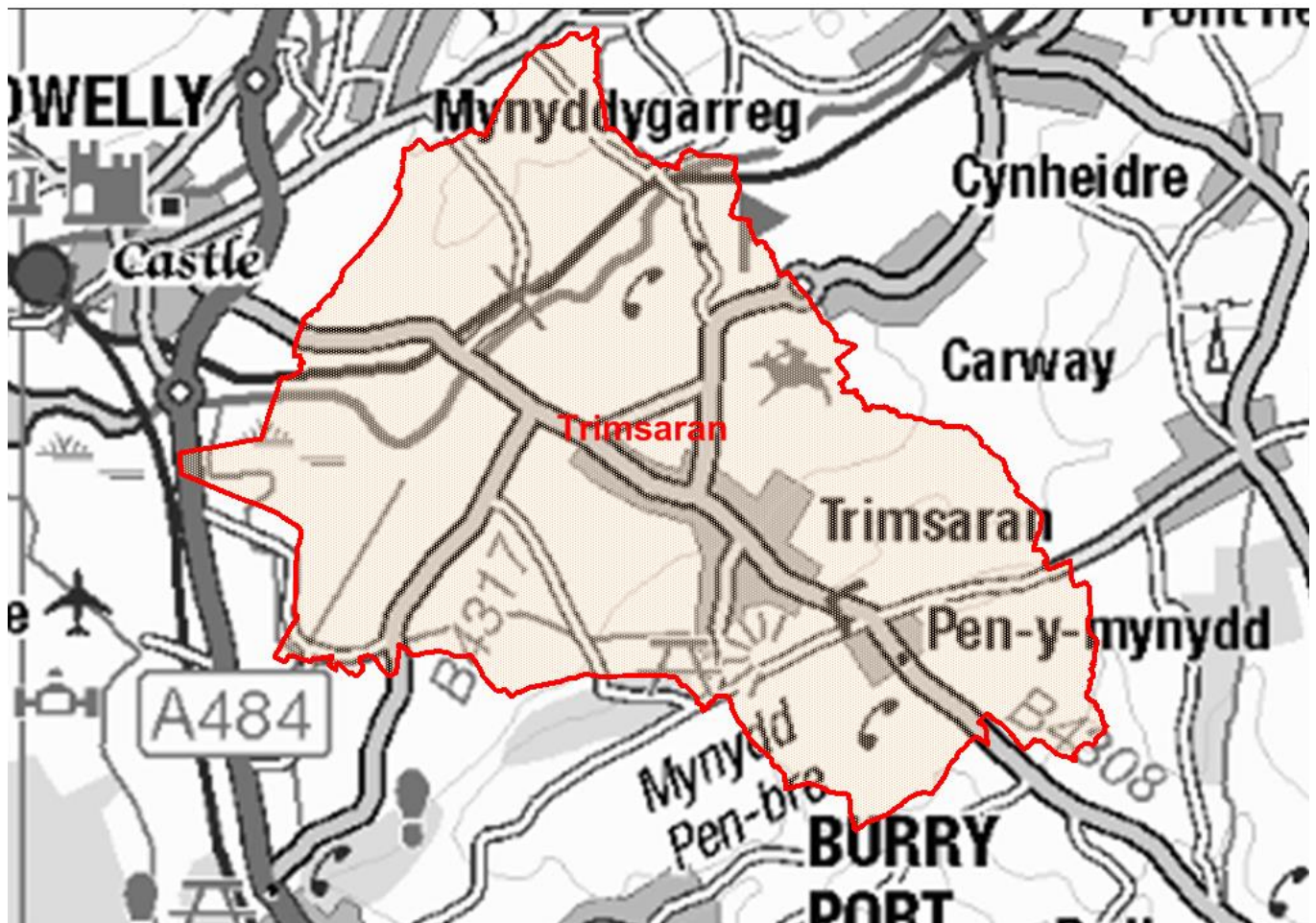
Policy Research and Information Section, Carmarthenshire County Council, June 2020

Councillors (Electoral Vote 2017): Kim Broom (Plaid Cymru). Turnout = 36.59%

Electorate (February 2020): 1,882

Population: 2,471 (2018 Mid Year Population Estimates, ONS)

Welsh Assembly and UK Parliamentary Constituency: Llanelli



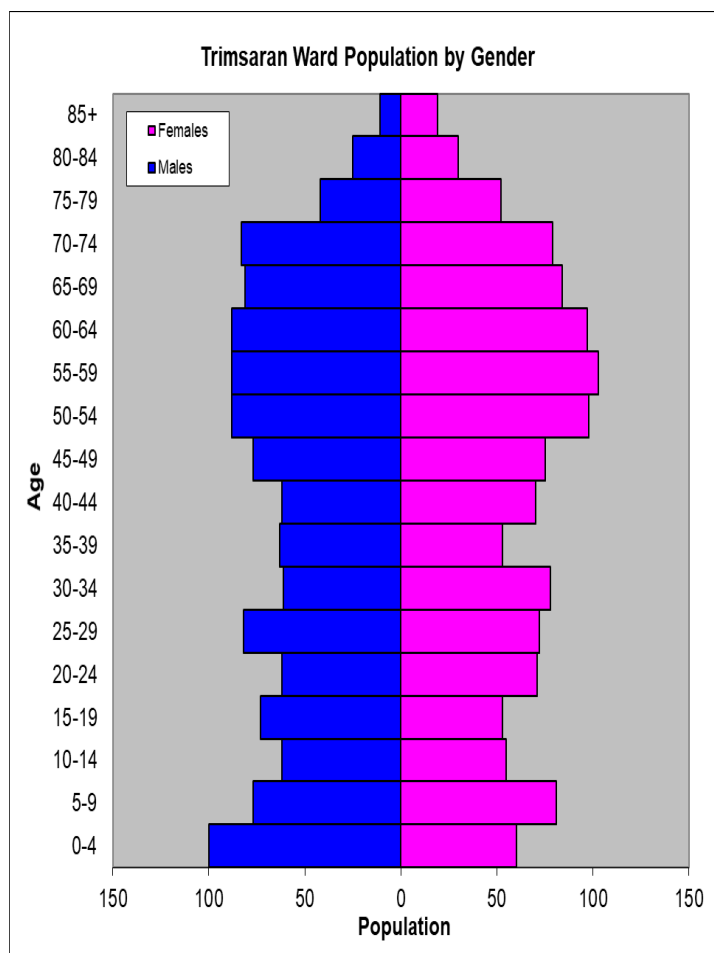
Location: Approximately 20km from Carmarthen Town

- ⇒ Area: 19.82km²
- ⇒ Population Density: 125 people per km²
- ⇒ Population Change: 2011-2018: -70 (-2.8%)

POPULATION STATISTICS 2018 Mid Year Population Estimates

Age Structure	Trimsaran Population	Trimsaran %	Carmarthenshire %
Aged: 0-4	157	6.4	5.1
5-14	298	12.1	11.5
15-24	245	9.9	10.3
25-44	538	21.8	21.6
45-64	701	28.4	28.1
65-74	341	13.8	12.9
75+	191	7.7	10.5
Total	2,471	100	100

Source: aggregated lower Super Output Area (LSOA) Small Area Population Estimates, 2018, Office for National Statistics (ONS)



- ⇒ 19th lowest ward population in Carmarthenshire, and 28th lowest population density.
- ⇒ Highest proportion of people aged under 45, slightly higher than the Carmarthenshire Average.
- ⇒ Higher proportion of people with no qualifications
- ⇒ Higher proportion of Welsh Speakers than the Carmarthenshire Average

2011 Census Data

Population: Key Facts	Trimsaran	Trimsaran %	Carmarthenshire
People: born in Wales	2004	78.9	76.0
born outside UK	52	2.1	4.1
in non-white ethnic groups	25	0.9	1.9
with limiting long-term illness	769	30.3	25.4
with no qualifications (aged 16-74)	654	31.3	26.8
with higher level qualifications (aged 16-74)	349	16.7	23.9
able to speak Welsh	1236	50.4	43.9

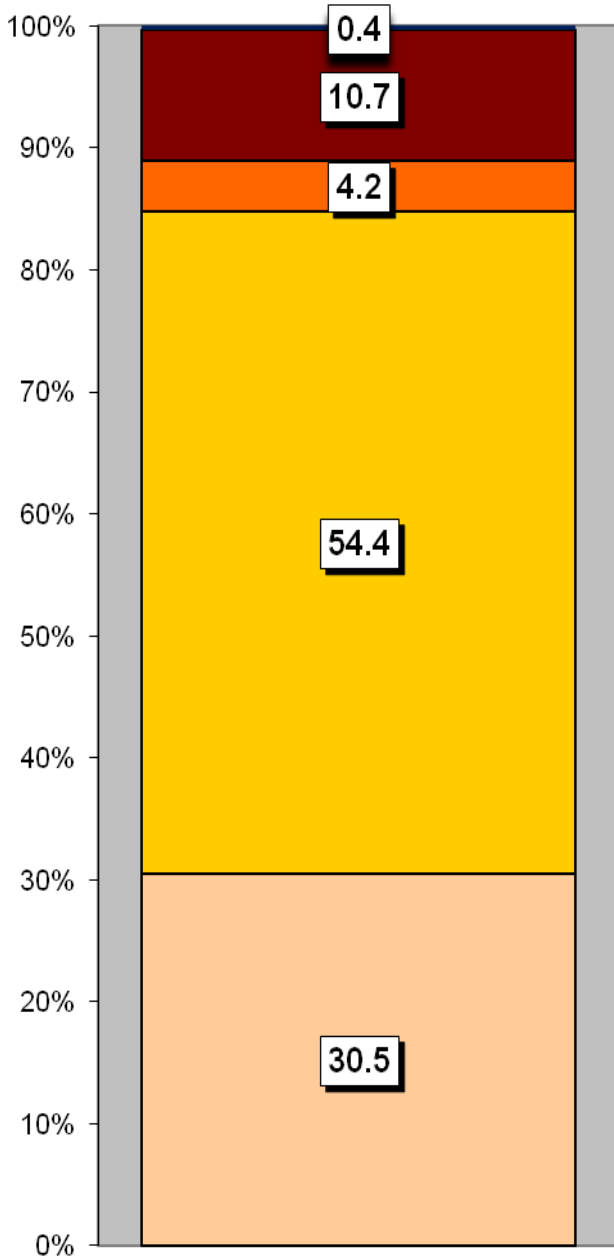
Household Composition	Trimsaran	Trimsaran %	Carmarthenshire
Total Households/ (Average Household Size)	1068	(2.4)	(2.3)
Household Type: one person: pensioner	154	14.4	14.8
one person: other	133	12.5	15.4
one family: all pensioners	84	7.9	9.8
one family: married couple	407	38.1	34.1
one family: cohabiting couple	107	10.0	8.7
one family: lone parent	125	11.7	11.3
one family: other	58	5.5	5.9

Source: 2011 Census, ONS

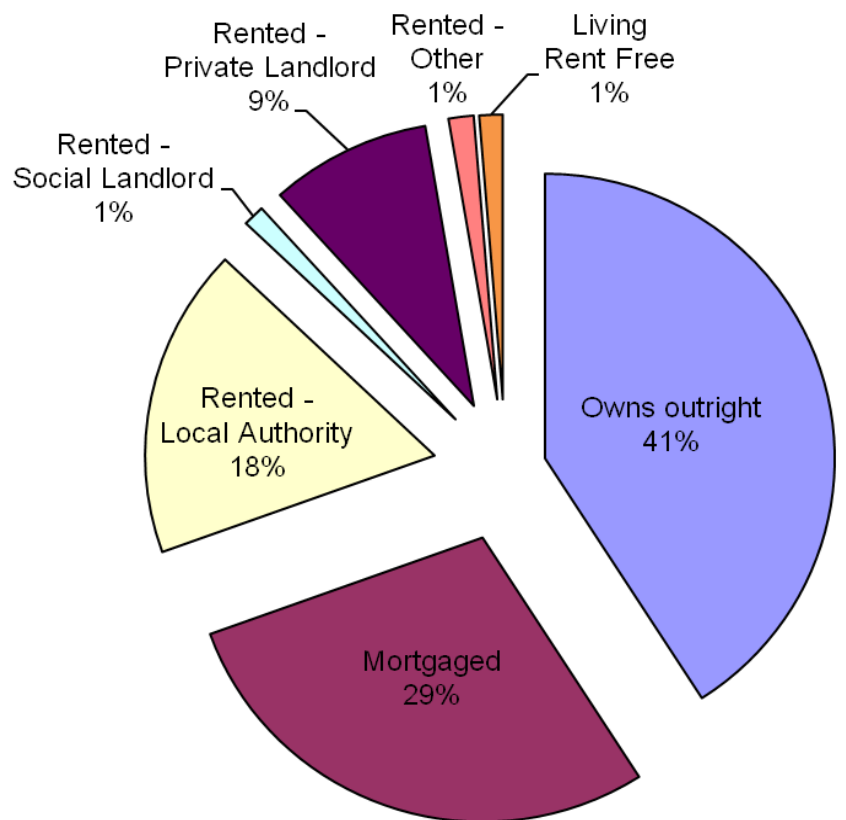
HOUSING

The area's housing consists mostly of semi-detached houses and a low proportion of flat/maisonette or apartments in comparison to the number of detached and terraced housing. The ward consists of 188 local authority owned properties and 13 Housing Association properties.

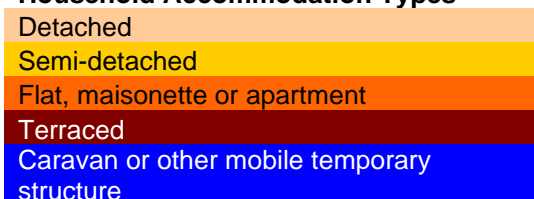
Household Accommodation Types



Household Tenure	%
Owns outright	40.9
Mortgaged	28.6
Rented - Local Authority	17.6
Rented - Social Landlord	1.2
Rented - Private Landlord	9.0
Rented - Other	1.4
Living Rent Free	1.3



Household Accommodation Types



SOCIO-ECONOMIC CHARACTERISTICS

- ⇒ The estimated median household income for Trimsaran, based on CACI's 2019 'PayCheck' data, is £24,173 which is the 9th lowest (of 58 wards) in Carmarthenshire and 12.3% below the Carmarthenshire median of £27,148.
- ⇒ The social profile information indicates a higher than average level of people in lower supervisory and technical occupations and semi/routine occupations (Levels 5-7) as well as people who have never worked and long term unemployed (Level 8).

Social Profile	Trimsaran	%	Carmarthenshire %
<i>All people aged 16-74 in households</i>	1896	100	100
1: Higher Managerial & Professional Admin. Occupations	174	9.2	13.8
2: Lower Managerial & Professional Admin. Occupations	285	15.0	19.9
3: Intermediate Occupations	211	11.1	11.6
4: Small Employers & Own Account Workers	180	9.5	12.6
5: Lower Supervisory & Technical Occupations	196	10.3	7.6
6: Semi-routine Occupations	365	19.3	16.7
7: Routine Occupations	327	17.2	13.0
8: Never Worked & Long Term Unemployed	117	6.2	4.9

Source: 2011 Census, ONS

ECONOMY AND LABOUR MARKET

Economic Status (people aged 16-74)	Trimsaran	Trimsaran %	Carmarthenshire %
Economically Active	1129	59.7	64.9
Employees: Part-time	240	12.7	13.9
Employees: Full-time	633	33.4	33.7
Self-employed	138	7.3	11.0
Unemployed	73	3.9	3.7
Full-time Student	45	2.4	2.5
Economically Inactive	767	40.4	35.1
Retired	321	16.9	18.1
Student	86	4.5	4.5
Looking after home/family	108	5.7	3.8
Permanently sick/disabled	204	10.8	6.8
Other	48	2.5	1.9

Source: 2011 Census, ONS

Benefit Claimants (June 2020)	Trimsaran	Rate %	Carmarthenshire Working Population %
Claimant Count unemployment (JSA)	20	1.4	0.8
Universal Credit (total claimants)	213	14.6	11.3
Incapacity Benefits (ESA and IB/SDA)	161	11.0	0.2
Disability-related benefits (PIP, DLA and AA)	410	28.1	21.5
Pension Credit (PC)	104	20.9	5.5

Source: Department for Work & Pensions and ONS.

Note: Claimant Count unemployment includes Jobseeker's Allowance (JSA) claimants plus Universal Credit (UC) claimants who are required to seek work. ESA = Employment Support Allowance; IB/SDA = Incapacity Benefit / Severe Disablement Allowance; PIP = Personal Independence Payment; DLA = Disability Living Allowance; AA = Attendance Allowance. Estimated rates shown as % of population aged 16-64, except disability benefits (all people) and PC (aged 65+). Universal Credit is replacing six means-tested benefits and tax credits (known as legacy benefits): Income-based JSA; Income-related ESA; Income Support; Working Tax Credit; Child Tax Credit; Housing Benefit. Further statistical information on UC and other benefits is available.

WELSH INDEX OF MULTIPLE DEPRIVATION (WIMD)

WIMD 2019 based on fine-grained geography of lower Super Output Areas (LSOAs). The WIMD 2019 is compiled from eight domains, Income, Employment, Health, Education, Housing, Access to Services, Physical Environment and Community Safety and is published at Lower Super Output Area of which there are 112 in Carmarthenshire.

Under WIMD, where Rank 1 is the most deprived, **Trimsaran 1** ranks as the 10th most deprived area in Carmarthenshire from 112 LSOAs and is ranked 342 in Wales from 1909 LSOAs. **Trimsaran 2** ranks as the 27th most deprived area in Carmarthenshire and is ranked 543 from 1909 LSOAs in Wales.

The highest level of deprivation attributed to **Trimsaran 1** is the Education domain, being ranked 6th in Carmarthenshire and 114 in Wales for this domain. In **Trimsaran 2** the Physical Environment domain is the most prominent ranking 14th in Carmarthenshire and 268 in Wales.

Trimsaran 1 - Waunyclun Heol Morlais

Trimsaran 2 - Penymynydd Llandry

LSOA	Overall Index		Income		Employment		Health		Education		Access to Services		Community Safety		Physical Environment		Housing	
	Rank	Wales	Rank	Wales	Rank	Wales	Rank	Wales	Rank	Wales	Rank	Wales	Rank	Wales	Rank	Wales	Rank	Wales
Trimsaran 1	342	10	366	14	347	17	312	9	114	6	927	75	1169	48	1265	80	891	57
Trimsaran 2	543	27	529	24	597	33	706	35	656	30	240	34	1147	46	268	14	1085	78

Source: Welsh Index of Multiple Deprivation 2019 Welsh Assembly Government.

Note: LSOAs ranked 1-112 (Carmarthenshire), 1-1909 (Wales).

CRIME

Trimsaran	Offence Group												Annual Total					
	Arson & Criminal Damage	Burglary – Business & Community	Burglary – Residential	Drug Offences	Miscellaneous Crime Against Society	Possession of Weapons	Public Order Offences	Robbery	Sexual Offences	Theft	Vehicle Offences	Violence Against the Person						
Fiscal Year (1st April to 31st March)																		
2019/2020	14	1	3	2	7	3	10	0	5	8	4	64	143					

Source: Dyfed Powys Police, Headquarters, Llangunnor.

For further information please contact:

Lesley Rees, Policy & Research Officer

01267 224462

llrees@carmarthenshire.gov.uk