

CYNWYL GAEO WARD: ELECTORAL DIVISION PROFILE

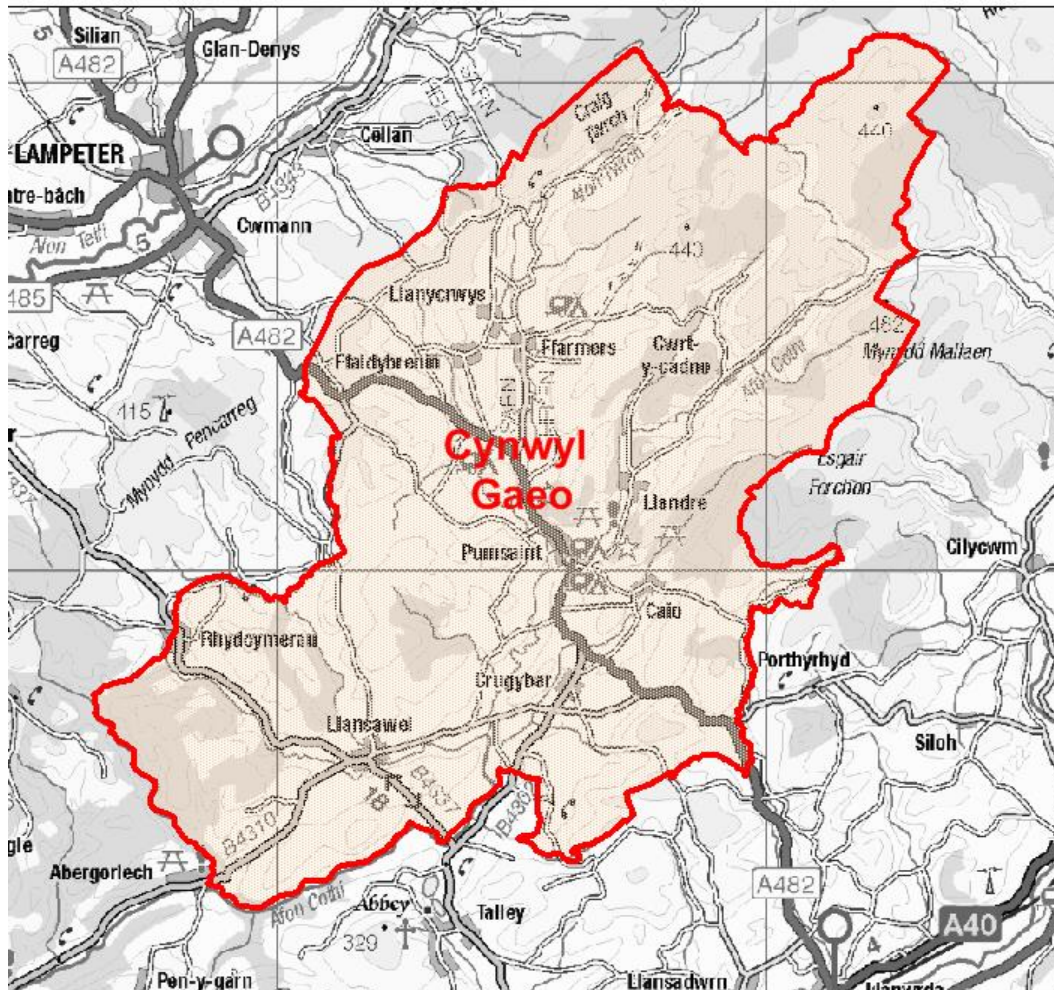
Policy Research and Information Section, Carmarthenshire County Council, May 2021

Councillors (Electoral Vote 2017): Eirwyn Williams (Plaid Cymru). Turnout = 54.12%

Electorate (April 2021): 1,350

Population: 1,598 (2019 Mid Year Population Estimates, ONS)

Welsh Assembly and UK Parliamentary Constituency: Carmarthenshire East & Dinefwr



© Hawlfraint y Goron a hawliau cronfa ddata 2017 Arolwg Ordnans 100023377

© Crown copyright and database rights 2017 Ordnance Survey 100023377

Location: Approximately 50.7 km from Carmarthen Town

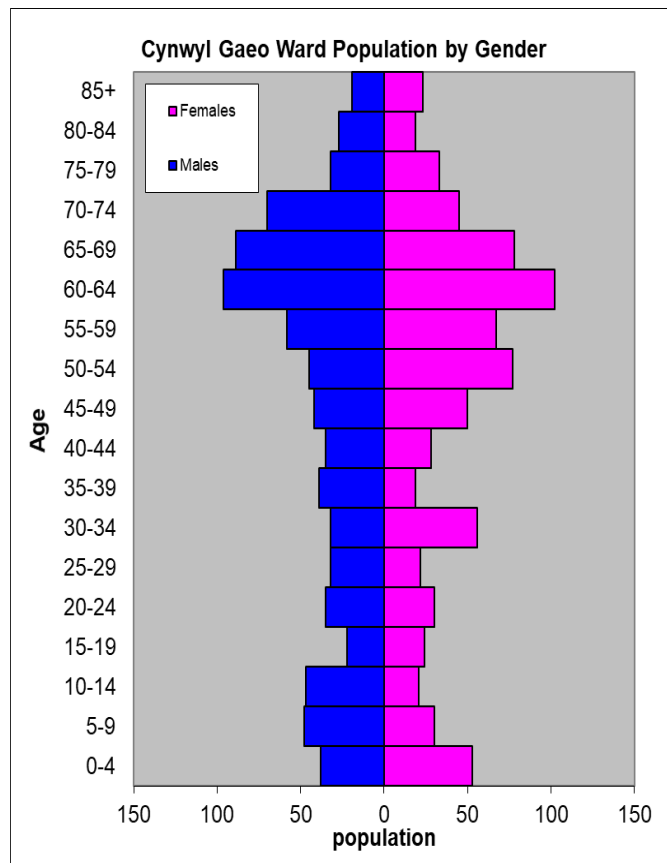
- ⇒ Area: 162.30km²
- ⇒ Population Density: 10 people per km²
- ⇒ Population Change: 2011-2019: -15 (-0.9%)

POPULATION STATISTICS

2019 Mid Year Population Estimates

Age Structure	Cynwyl Gaeo Population	Cynwyl Gaeo %	Carmarthenshire %
Aged: 0-4	93	5.8	5.0
5-14	149	9.3	11.5
15-24	104	6.5	10.2
25-44	257	16.1	21.6
45-64	518	32.4	28.0
65-74	283	17.7	11.9
75+	194	12.1	11.9
Total	1,598	100	100

Source: aggregated lower Super Output Area (LSOA) Small Area Population Estimates, 2019, Office for National Statistics (ONS)



- ⇒ 2nd lowest ward population in Carmarthenshire, and the lowest population density in the county.
- ⇒ Highest proportion of people aged over 45, proportion aged 65-74 over 5% higher than the Carmarthenshire average.
- ⇒ Higher proportion of people with higher level qualifications
- ⇒ Higher proportion of Welsh Speakers than the Carmarthenshire average.

2011 Census Data

Population: Key Facts	Cynwyl Gaeo	Cynwyl Gaeo %	Carmarthenshire
People: born in Wales	879	54.5	76.0
born outside UK	57	3.5	4.1
in non-white ethnic groups	27	1.7	1.9
with limiting long-term illness	401	24.8	25.4
with no qualifications (aged 16-74)	374	26.9	26.8
with higher level qualifications (aged 16-74)	349	25.1	23.9
able to speak Welsh	730	46.7	43.9

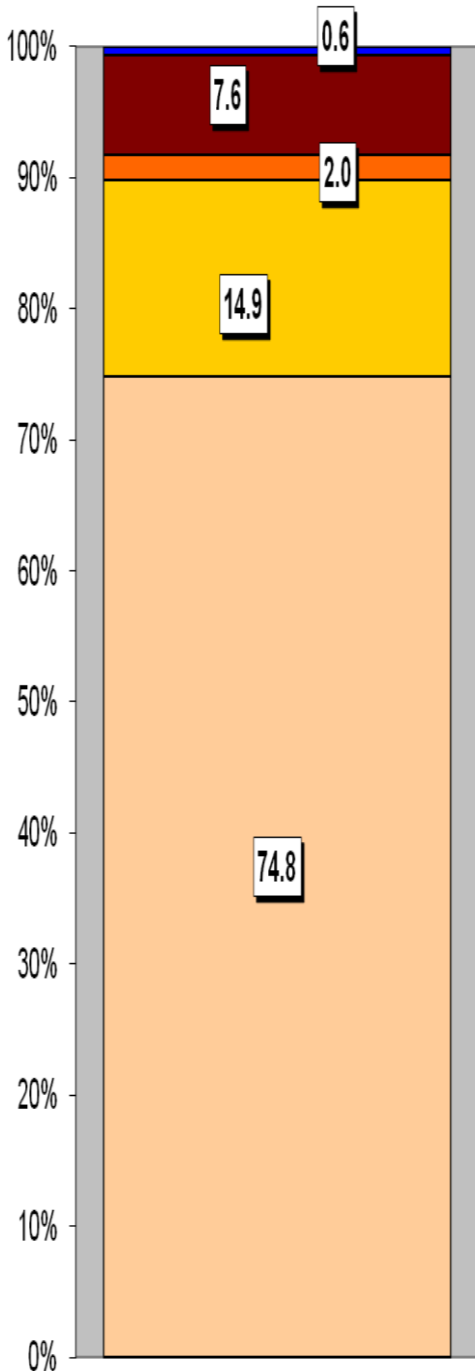
Household Composition	Cynwyl Gaeo	Cynwyl Gaeo %	Carmarthenshire
Total Households/ (Average Household Size)	716	(2.3)	(2.3)
Household Type: one person: pensioner	101	14.1	14.8
one person: other	95	13.3	15.4
one family: all pensioners	67	9.4	9.8
one family: married couple	283	39.6	34.1
one family: cohabiting couple	63	8.8	8.7
one family: lone parent	61	8.5	11.3
one family: other	46	6.5	5.9

Source: Census 2011, ONS

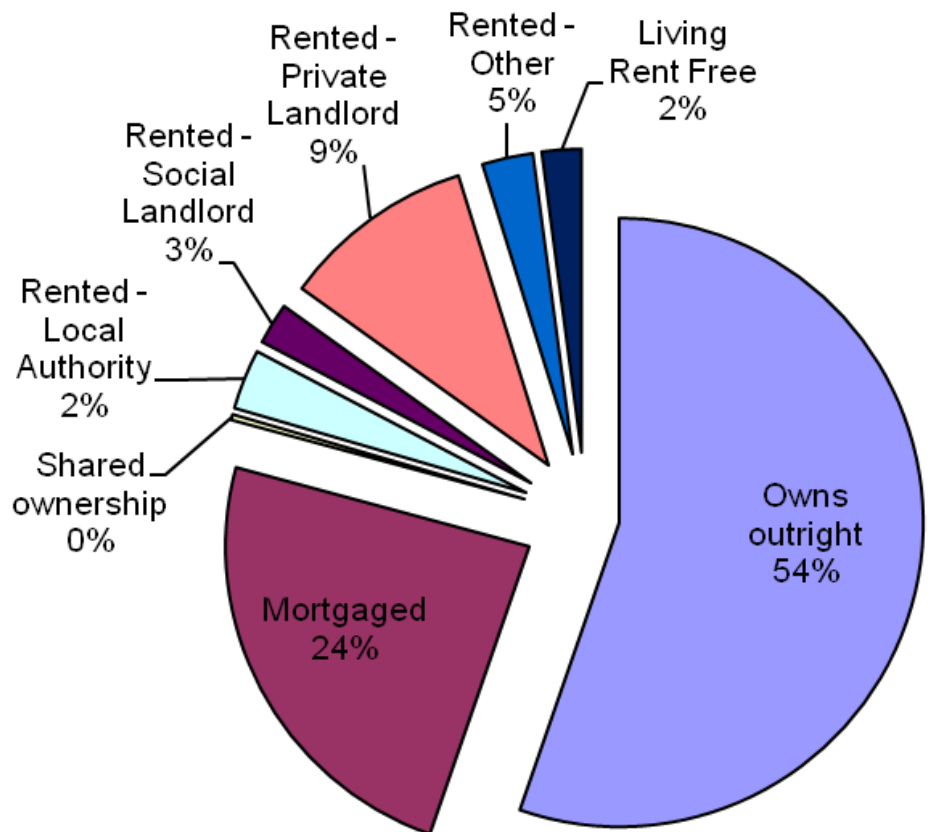
HOUSING

The area's housing consists largely of detached housing, which is almost 75% of the housing stock. Semi-detached and terraced groups are the next largest, with caravan or other mobile temporary structure the smallest. The ward consists of 23 local authority owned properties and 16 Housing Association properties.

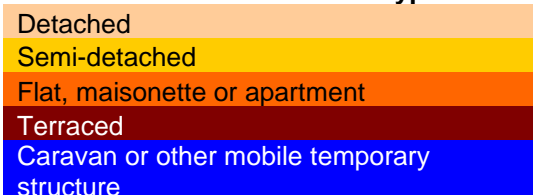
Household Accommodation Types



Household Tenure	%
Owns outright	55.3
Mortgaged	23.9
Shared ownership	0.3
Rented - Local Authority	3.20
Rented - Social Landlord	2.2
Rented - Private Landlord	10.3
Rented - Other	2.7
Living Rent Free	2.1



Household Accommodation Types



SOCIO-ECONOMIC CHARACTERISTICS

- ⇒ The estimated median household income for Cynwyl Gaeo, based on CACI's 2020 'PayCheck' data, is £28,820 which is the 28th lowest (of 58 wards) in Carmarthenshire and 2.2% above the Carmarthenshire median of £28,186.
- ⇒ The social profile information indicates a higher than average level of people classified as small employers and own account workers (Level 4).

Social Profile	Cynwyl Gaeo	%	Carmarthenshire %
<i>All people aged 16-74 in households</i>	1228	100	100
1: Higher Managerial & Professional Admin. Occupations	214	17.4	13.8
2: Lower Managerial & Professional Admin. Occupations	218	17.8	19.9
3: Intermediate Occupations	97	7.9	11.6
4: Small Employers & Own Account Workers	367	29.9	12.6
5: Lower Supervisory & Technical Occupations	67	5.5	7.6
6: Semi-routine Occupations	177	14.4	16.7
7: Routine Occupations	94	7.7	13.0
8: Never Worked & Long Term Unemployed	43	3.5	4.9

Source: 2011 Census, ONS

ECONOMY AND LABOUR MARKET

Economic Status (people aged 16-74)	Cynwyl Gaeo	Cynwyl Gaeo %	Carmarthenshire %
Economically Active	807	65.8	64.9
Employees: Part-time	168	13.7	13.9
Employees: Full-time	260	21.2	33.7
Self-employed	334	27.2	11.0
Unemployed	34	2.8	3.7
Full-time Student	11	0.9	2.5
Economically Inactive	421	34.2	35.1
Retired	229	18.6	18.1
Student	52	4.2	4.5
Looking after home/family	50	4.1	3.8
Permanently sick/disabled	57	4.6	6.8
Other	33	2.7	1.9

Source: 2011 Census, ONS

Benefit Claimants	Cynwyl Gaeo	Rate %	Carmarthenshire Working Population %
Claimant Count unemployment (JSA) – March 2021	6	0.7	0.6
Universal Credit (total claimants) – February 2021	75	8.6	11.3
Incapacity Benefits (ESA and IB/SDA) – August 2020	35	4.0	7.9
Disability-related benefits (PIP, DLA and AA) – August 2020	137	15.7	22.3
Pension Credit (PC) – August 2020	44	9.2	13.0

Source: Department for Work & Pensions and ONS.

Note: Claimant Count unemployment includes Jobseeker's Allowance (JSA) claimants plus Universal Credit (UC) claimants who are required to seek work. ESA = Employment Support Allowance; IB/SDA = Incapacity Benefit / Severe Disablement Allowance; PIP = Personal Independence Payment; DLA = Disability Living Allowance; AA = Attendance Allowance. Estimated rates shown as % of population aged 16-64, except disability benefits (all people) and PC (aged 65+). Universal Credit is replacing six means-tested benefits and tax credits (known as legacy benefits): Income-based JSA; Income-related ESA; Income Support; Working Tax Credit; Child Tax Credit; Housing Benefit. Further statistical information on UC and other benefits is available.

WELSH INDEX OF MULTIPLE DEPRIVATION (WIMD)

WIMD 2019 based on fine-grained geography of lower Super Output Areas (LSOAs). The WIMD 2019 is compiled from eight domains, Income, Employment, Health, Education, Housing, Access to Services, Physical Environment and Community Safety and is published at Lower Super Output Area of which there are 112 in Carmarthenshire. Under WIMD, where Rank 1 is the most deprived, **Cynwyl Gaeo** ranks 45 out of 112 LSOAs in Carmarthenshire and is ranked 793 in Wales from 1909 LSOAs.

The highest level of deprivation attributed to **Cynwyl Gaeo** is the Access to Services domain, being ranked as the most deprived in Carmarthenshire and Wales for this domain.

LSOA	Overall Index		Income		Employment		Health		Education		Access to Services		Community Safety		Physical Environment		Housing	
	Rank	Score	Rank	Score	Rank	Score	Rank	Score	Rank	Score	Rank	Score	Rank	Score	Rank	Score	Rank	Score
Cynwyl Gaeo	793	45	1322	88	1344	93	1417	89	1200	79	1	1	1853	107	1284	81	112	8

Source: Welsh Index of Multiple Deprivation 2019 Welsh Assembly Government.

Note: LSOAs ranked 1-112 (Carmarthenshire), 1-1909 (Wales).

CRIME

Cynwyl Gaeo	Offence Group												Annual Total
	Arson & Criminal Damage	Burglary Dwelling	Burglary Non Dwelling	Drug Offences	Miscellaneous Crime Against Society	Possession of Weapons	Public Order Offences	Robbery	Sexual Offences	Theft	Vehicle Offences	Violence Against the Person	
Fiscal Year (1st April to 31st March)													
2020/2021	2	4	1	2	1	0	6	0	0	4	2	18	40

Source: Dyfed Powys Police, Headquarters, Llangunnon.

For further information please contact:

Lesley Rees, Policy & Research Officer

01267 224462

llrees@carmarthenshire.gov.uk