

LLANDDAROG WARD: ELECTORAL DIVISION PROFILE

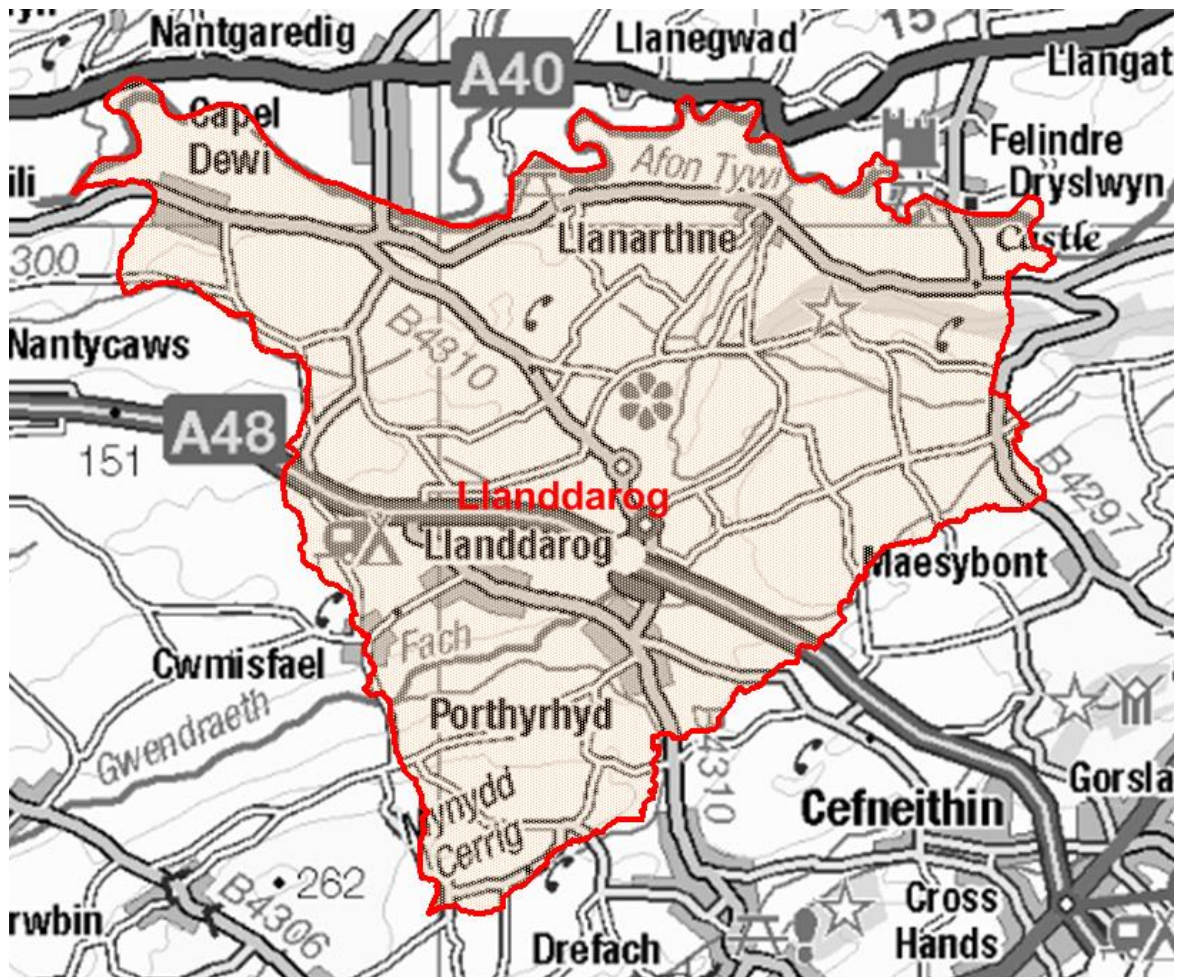
Policy Research and Information Section, Carmarthenshire County Council, May 2021

Councillors (Electoral Vote 2017): Ann Davies (Plaid Cymru) – NO ELECTION

Electorate (April 2021): 1,703

Population: 2,076 (2019 Mid Year Population Estimates, ONS)

Welsh Assembly and UK Parliamentary Constituency: Carmarthenshire East & Dinefwr



© Hawlfraint y Goron a hawliau cronfa ddata 2017 Arolwg Ordnans 100023377

© Crown copyright and database rights 2017 Ordnance Survey 100023377

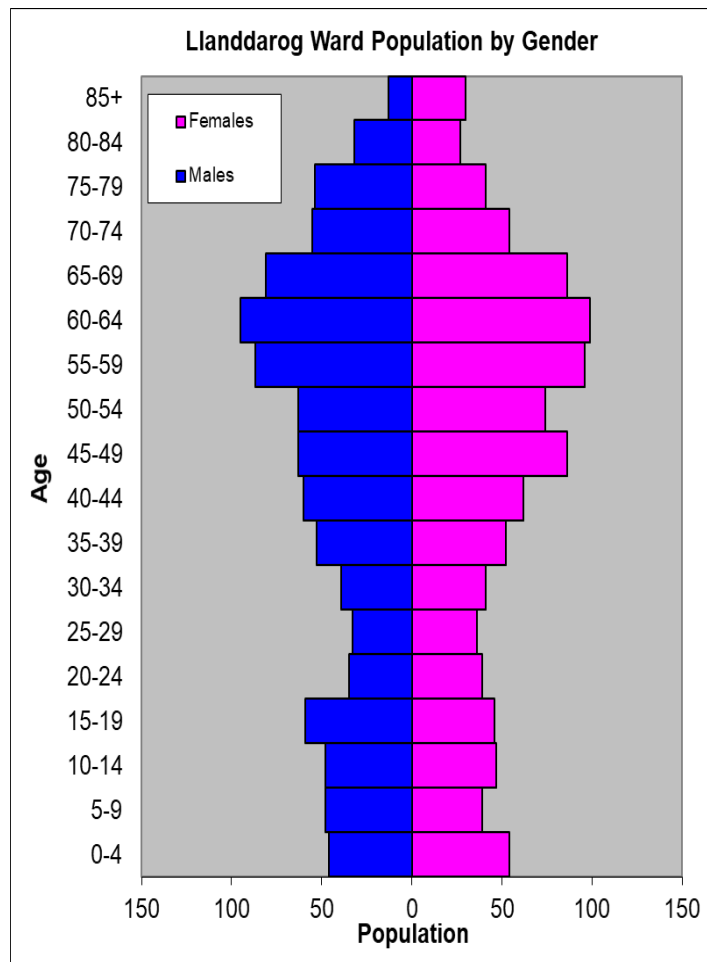
Location: Approximately 11km from Carmarthen Town

- ⇒ Area: 44.48km²
- ⇒ Population Density: 47 people per km²
- ⇒ Population Change: 2011-2019:+113 (+5.8%)

POPULATION STATISTICS 2019 Mid Year Population Estimates

Age Structure	Llanddarog Population	Llanddarog %	Carmarthenshire %
Aged: 0-4	83	4.0	5.0
5-14	198	9.5	11.5
15-24	139	6.7	10.2
25-44	406	19.6	21.6
45-64	634	30.5	28.0
65-74	325	15.7	11.9
75+	291	14.0	11.9
Total	2,076	100	100

Source: aggregated lower Super Output Area (LSOA) Small Area Population Estimates, 2019 Office for National Statistics (ONS)



- ⇒ 8th lowest ward population in Carmarthenshire, and 16th lowest population density.
- ⇒ Highest proportion of people aged over 45, proportion aged 65-74 is higher compared to the Carmarthenshire Average.
- ⇒ Higher proportion of people with higher level qualifications
- ⇒ Higher proportion of Welsh Speakers than the Carmarthenshire average.

2011 Census Data

Population: Key Facts	Llanddarog	Llanddarog %	Carmarthenshire
People: born in Wales	1462	74.5	76.0
born outside UK	37	2.0	4.1
in non-white ethnic groups	24	1.4	1.9
with limiting long-term illness	455	23.2	25.4
with no qualifications (aged 16-74)	382	22.9	26.8
with higher level qualifications (aged 16-74)	516	31.0	23.9
able to speak Welsh	1101	57.8	43.9

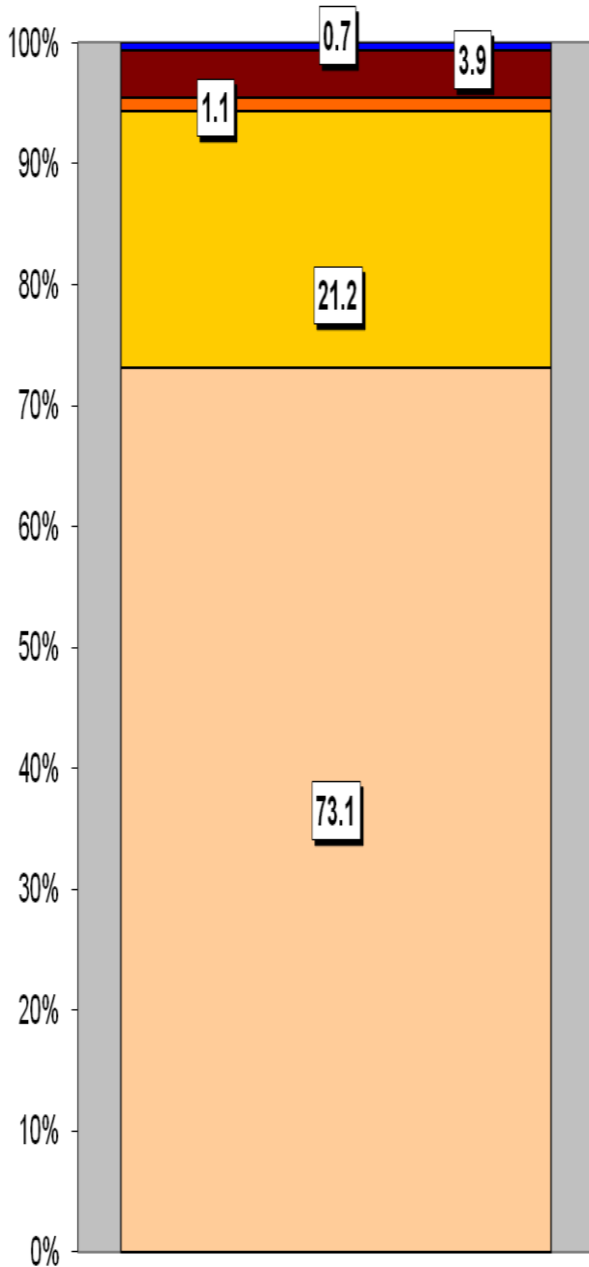
Household Composition	Llanddarog	Llanddarog %	Carmarthenshire
Total Households/ (Average Household Size)	848	(2.3)	(2.3)
Household Type: one person: pensioner	125	14.7	14.8
one person: other	108	12.7	15.4
one family: all pensioners	98	11.6	9.8
one family: married couple	339	40.0	34.1
one family: cohabiting couple	70	8.3	8.7
one family: lone parent	57	6.7	11.3
one family: other	51	6.0	5.9

Source: 2011 Census, ONS

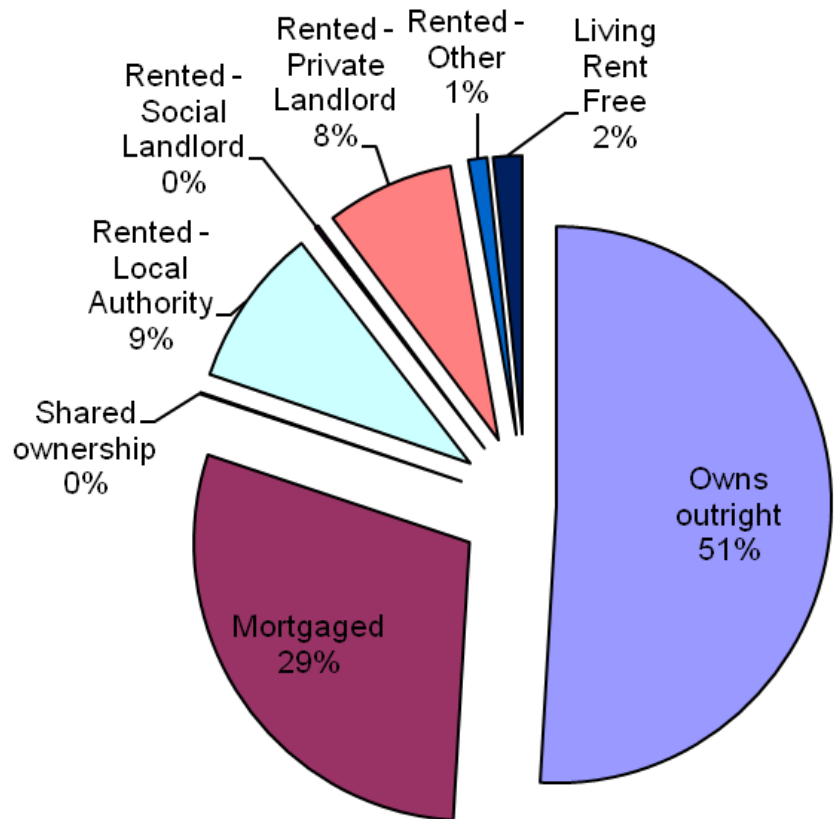
HOUSING

The area's housing consists mostly of detached houses, with a large proportion of semi-detached homes. There are small proportions of flats, maisonettes or apartments, terraced housing and caravans or other mobile temporary structures. The ward consists of 79 local authority owned properties and 2 Housing Association properties.

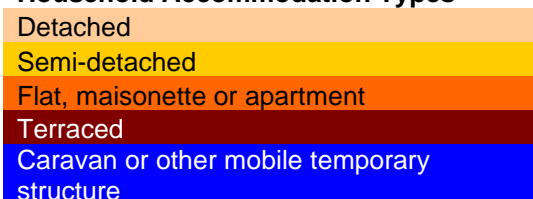
Household Accommodation Types



Household Tenure	%
Owns outright	50.9
Mortgaged	29.1
Shared ownership	0.1
Rented - Local Authority	9.3
Rented - Social Landlord	0.2
Rented - Private Landlord	7.5
Rented - Other	1.1
Living Rent Free	1.7



Household Accommodation Types



SOCIO-ECONOMIC CHARACTERISTICS

- ⇒ The estimated median household income for Llanddarog, based on CACI's 2020 'PayCheck' data, is £34,955 which is the 2nd highest (of 58 wards) in Carmarthenshire and 19.4% above the Carmarthenshire median of £28,186.
- ⇒ The social profile information indicates a lower than average level of people on who have never worked and long term unemployed (Level 8) and a higher than average classed as higher managerial and professional administrative occupations (Levels 1-2).

Social Profile	Llanddarog	%	Carmarthenshire %
<i>All people aged 16-74 in households</i>	1473	100	100
1: Higher Managerial & Professional Admin. Occupations	280	19.0	13.8
2: Lower Managerial & Professional Admin. Occupations	339	23.0	19.9
3: Intermediate Occupations	177	12.0	11.6
4: Small Employers & Own Account Workers	286	19.4	12.6
5: Lower Supervisory & Technical Occupations	111	7.5	7.6
6: Semi-routine Occupations	167	11.3	16.7
7: Routine Occupations	132	9.0	13.0
8: Never Worked & Long Term Unemployed	31	2.1	4.9

Source: 2011 Census, ONS

ECONOMY AND LABOUR MARKET

Economic Status (people aged 16-74)	Llanddarog	Llanddarog %	Carmarthenshire %
Economically Active	974	66.1	58.6
Employees: Part-time	196	13.3	10.75
Employees: Full-time	466	31.6	32.67
Self-employed	256	17.4	10.02
Unemployed	27	1.8	3.37
Full-time Student	29	2.0	1.78
Economically Inactive	499	33.8	41.4
Retired	310	21.0	16.12
Student	67	4.5	4.51
Looking after home/family	45	3.1	6.23
Permanently sick/disabled	58	3.9	11.07
Other	19	1.3	3.47

Source: 2011 Census, ONS

Benefit Claimants	Llanddarog	Rate %	Carmarthenshire Working Population %
Claimant Count unemployment (JSA) – March 2021	#	#	0.6
Universal Credit (total claimants) – February 2021	81	7.0	11.3
Incapacity Benefits (ESA and IB/SDA) – August 2020	55	4.7	7.9
Disability-related benefits (PIP, DLA and AA) – August 2020	217	18.7	22.3
Pension Credit (PC) – August 2020	49	8.0	13.0

Source: Department for Work & Pensions and ONS.

Note: Claimant Count unemployment includes Jobseeker's Allowance (JSA) claimants plus Universal Credit (UC) claimants who are required to seek work. ESA = Employment Support Allowance; IB/SDA = Incapacity Benefit / Severe Disablement Allowance; PIP = Personal Independence Payment; DLA = Disability Living Allowance; AA = Attendance Allowance. Estimated rates shown as % of population aged 16-64, except disability benefits (all people) and PC (aged 65+). Universal Credit is replacing six means-tested benefits and tax credits (known as legacy benefits): Income-based JSA; Income-related ESA; Income Support; Working Tax Credit; Child Tax Credit; Housing Benefit. Further statistical information on UC and other benefits is available.

These figures are suppressed as value is 1 or 2.

WELSH INDEX OF MULTIPLE DEPRIVATION (WIMD)

WIMD 2019 based on fine-grained geography of lower Super Output Areas (LSOAs). The WIMD 2019 is compiled from eight domains, Income, Employment, Health, Education, Housing, Access to Services, Physical Environment and Community Safety and is published at Lower Super Output Area of which there are 112 in Carmarthenshire.

Under WIMD, where Rank 1 is the most deprived, **Llanddarog** ranks 92 out of 112 LSOAs in Carmarthenshire and is ranked 1278 in Wales from 1909 LSOAs.

The highest level of deprivation attributed to **Llanddarog** is the Access to Services domain, being ranked 21 in Carmarthenshire and 136 in Wales for this domain.

LSOA	Overall Index		Income		Employment		Health		Education		Access to Services		Community Safety		Physical Environment		Housing	
	Rank	Score	Rank	Score	Rank	Score	Rank	Score	Rank	Score	Rank	Score	Rank	Score	Rank	Score	Rank	Score
Llanddarog	1278	92	1461	102	1485	102	1521	99	1417	96	136	21	1678	91	1133	65	490	32

Source: Welsh Index of Multiple Deprivation 2019 Welsh Assembly Government.

Note: LSOAs ranked 1-112 (Carmarthenshire), 1-1909 (Wales).

CRIME

Llanddarog	Offence Group												Annual Total				
	Arson & Criminal Damage	Burglary – Dwelling	Burglary – Non Dwelling	Drug Offences	Miscellaneous Crime Against Society	Possession of Weapons	Public Order Offences	Robbery	Sexual Offences	Theft	Vehicle Offences	Violence Against the Person					
Fiscal Year (1st April to 31st March)																	
2020/2021	12	2	1	4	3	0	5	0	2	9	2	29	69				

Source: Dyfed Powys Police, Headquarters, Llangunnor.

For further information please contact:

Lesley Rees, Policy & Research Officer

01267 224462

lrees@carmarthenshire.gov.uk