

## LLANDYBIE WARD: ELECTORAL DIVISION PROFILE

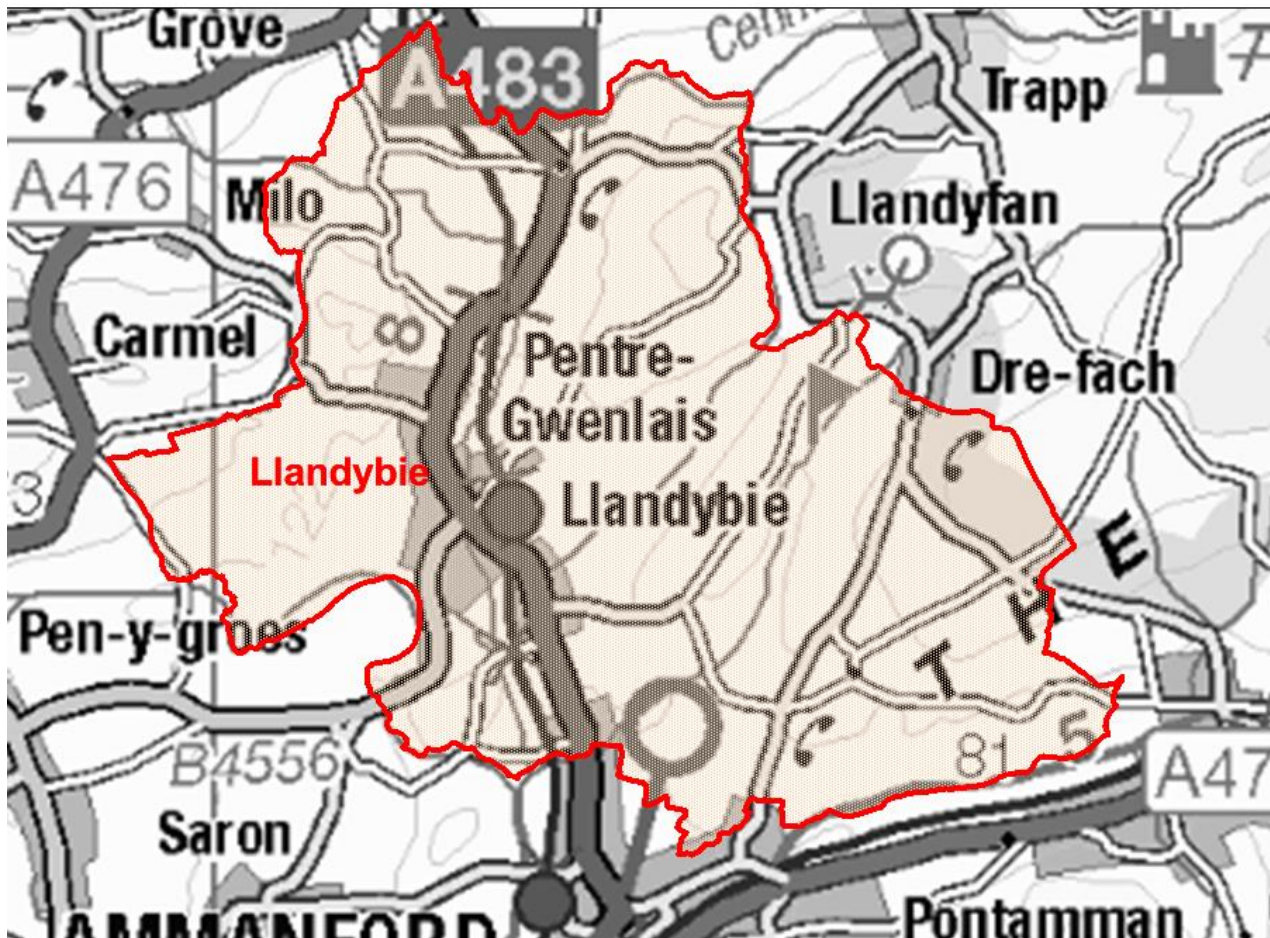
Policy Research and Information Section, Carmarthenshire County Council, May 2021

**Councillors (Electoral Vote 2017 – Turnout = 49.64%):** Anthony Davies (Independent) and Dai Nicholas (Plaid Cymru)

**Electorate (April 2021):** 3,316

**Population:** 4,294 (2019 Mid Year Population Estimates, ONS)

**Welsh Assembly and UK Parliamentary Constituency:** Carmarthenshire East & Dinefwr



**Location:** Approximately 26km from Carmarthen Town

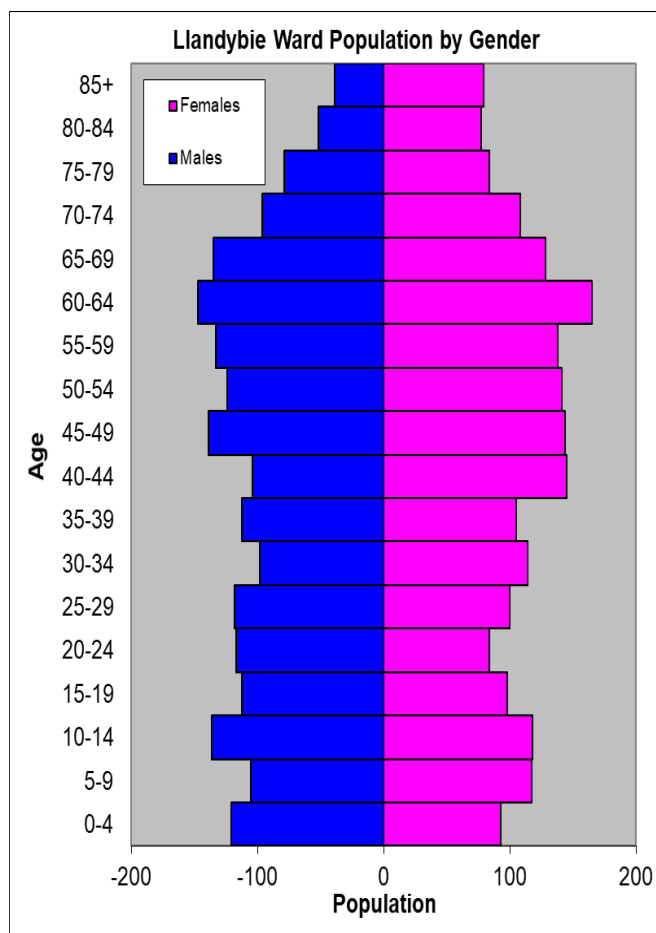
- ⇒ Area: 24.59km<sup>2</sup>
- ⇒ Population Density: 175 people per km<sup>2</sup>
- ⇒ Population Change: 2011-2019: +300 (+7.5%)

## POPULATION STATISTICS

### 2019 Mid Year Population Estimates

Age Structure	Llandybie Population	Llandybie %	Carmarthenshire %
Aged: 0-4	185	4.3	5.0
5-14	552	12.9	11.5
15-24	462	10.8	10.2
25-44	885	20.6	21.6
45-64	1,106	25.8	28.0
65-74	550	12.8	11.9
75+	554	12.9	11.9
<b>Total</b>	<b>4,294</b>	<b>100</b>	<b>100</b>

Source: aggregated lower Super Output Area (LSOA) Small Area Population Estimates, 2019, Office for National Statistics (ONS)



- ⇒ 11<sup>th</sup> highest ward population in Carmarthenshire, and 28<sup>th</sup> highest population density.
- ⇒ Highest proportion of people aged over 45.
- ⇒ Higher proportion of people with higher level qualifications.
- ⇒ Higher proportion of Welsh Speakers than the Carmarthenshire average.

## 2011 Census Data

Population: Key Facts	Llandybie	Llandybie %	Carmarthenshire
People: born in Wales	3259	81.6	76.0
born outside UK	99	2.5	4.1
in non-white ethnic groups	37	1.0	1.9
with limiting long-term illness	1035	25.9	25.4
with no qualifications (aged 16-74)	851	26.2	26.8
with higher level qualifications (aged 16-74)	861	26.5	23.9
able to speak Welsh	2207	57.0	43.9

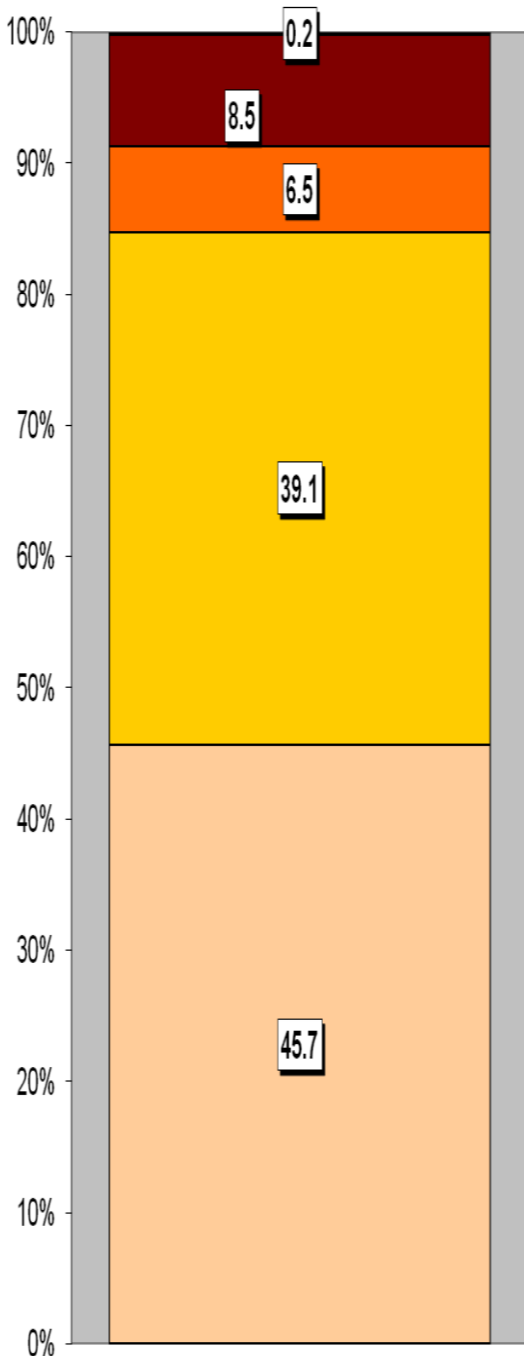
Household Composition	Llandybie	Llandybie %	Carmarthenshire
<b>Total Households/ (Average Household Size)</b>	1710	(2.3)	(2.3)
Household Type: one person: pensioner	275	16.1	14.8
one person: other	220	12.9	15.4
one family: all pensioners	187	10.9	9.8
one family: married couple	637	37.3	34.1
one family: cohabiting couple	124	7.2	8.7
one family: lone parent	167	9.8	11.3
one family: other	100	5.8	5.9

Source: 2011 Census, ONS

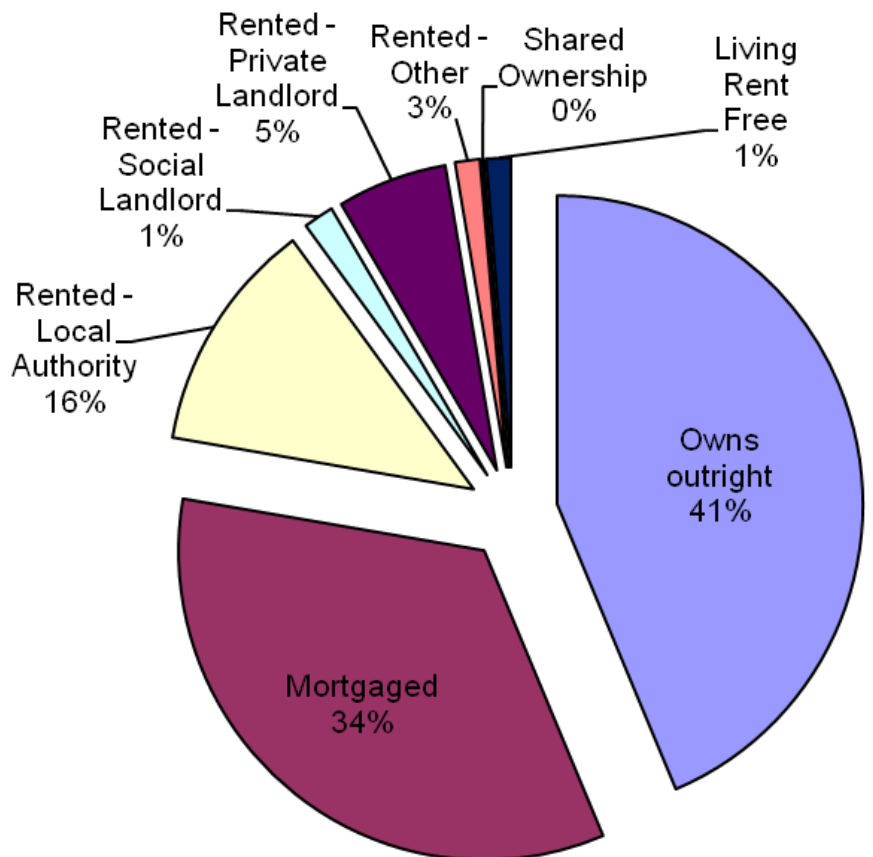
## HOUSING

The area's housing consists mainly of two types, semi-detached and detached. The ward consists of 208 local authority owned properties and 28 Housing Association properties.

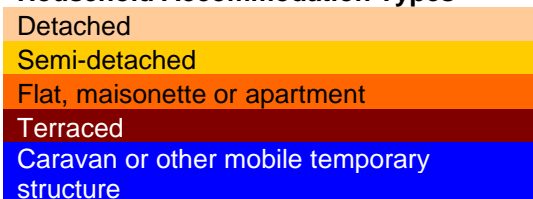
### Household Accommodation Types



Household Tenure	%
Owns outright	43.6
Mortgaged	34
Rented - Local Authority	12.2
Rented - Social Landlord	1.6
Rented - Private Landlord	5.8
Rented - Other	1.3
Shared Ownership	0.1
Living Rent Free	1.3



### Household Accommodation Types



## SOCIO-ECONOMIC CHARACTERISTICS

- ⇒ The estimated median household income for Llandybie, based on CACI's 2020 'PayCheck' data, is £29,286 which is the 30<sup>th</sup> highest (of 58 wards) in Carmarthenshire and 3.8% above the Carmarthenshire median of £28,186.
- ⇒ The social profile information indicates a marginally higher than average level of people in higher/lower managerial and professional administrative occupation (Levels 1-2).

Social Profile	Llandybie	%	Carmarthenshire %
<i>All people aged 16-74 in households</i>	2841	100	100
<b>1: Higher Managerial &amp; Professional Admin. Occupations</b>	454	16.0	13.8
<b>2: Lower Managerial &amp; Professional Admin. Occupations</b>	627	22.1	19.9
<b>3: Intermediate Occupations</b>	344	12.1	11.6
<b>4: Small Employers &amp; Own Account Workers</b>	295	10.4	12.6
<b>5: Lower Supervisory &amp; Technical Occupations</b>	205	7.2	7.6
<b>6: Semi-routine Occupations</b>	477	16.8	16.7
<b>7: Routine Occupations</b>	378	13.3	13.0
<b>8: Never Worked &amp; Long Term Unemployed</b>	129	4.5	4.9

Source: 2011 Census, ONS

## ECONOMY AND LABOUR MARKET

Economic Status (people aged 16-74)	Llandybie	Llandybie %	Carmarthenshire %
<b>Economically Active</b>	1794	63.2	58.6
Employees: Part-time	371	13.1	10.75
Employees: Full-time	1011	35.6	32.67
Self-employed	265	9.3	10.02
Unemployed	96	3.4	3.37
Full-time Student	51	1.8	1.78
<b>Economically Inactive</b>	1047	36.8	41.4
Retired	596	21.0	16.12
Student	114	4.0	4.51
Looking after home/family	94	3.3	6.23
Permanently sick/disabled	200	7.0	11.07
Other	43	1.5	3.47

Source: 2011 Census, ONS

Benefit Claimants	Llandybie	Rate %	Carmarthenshire Working Population %
Claimant Count unemployment (JSA) – March 2021	25	1.0	0.6
Universal Credit (total claimants) – February 2021	279	11.6	11.3
Incapacity Benefits (ESA and IB/SDA) – August 2020	184	7.7	7.9
Disability-related benefits (PIP, DLA and AA) – August 2020	592	24.6	22.3
Pension Credit (PC) – August 2020	114	10.3	13.0

Source: Department for Work & Pensions and ONS.

Note: Claimant Count unemployment includes Jobseeker's Allowance (JSA) claimants plus Universal Credit (UC) claimants who are required to seek work. ESA = Employment Support Allowance; IB/SDA = Incapacity Benefit / Severe Disablement Allowance; PIP = Personal Independence Payment; DLA = Disability Living Allowance; AA = Attendance Allowance. Estimated rates shown as % of population aged 16-64, except disability benefits (all people) and PC (aged 65+). Universal Credit is replacing six means-tested benefits and tax credits (known as legacy benefits): Income-based JSA; Income-related ESA; Income Support; Working Tax Credit; Child Tax Credit; Housing Benefit. Further statistical information on UC and other benefits is available.

## WELSH INDEX OF MULTIPLE DEPRIVATION (WIMD)

WIMD 2019 based on fine-grained geography of lower Super Output Areas (LSOAs). The WIMD 2019 is compiled from eight domains, Income, Employment, Health, Education, Housing, Access to Services, Physical Environment and Community Safety and is published at Lower Super Output Area of which there are 112 in Carmarthenshire.

Under WIMD, where Rank 1 is the most deprived, **Llandybie 1** ranks 96 out of 112 LSOAs in Carmarthenshire and is ranked 1330 in Wales from 1909 LSOAs. **Llandybie 2** ranks as the 21<sup>st</sup> most deprived area in Carmarthenshire and is ranked 491 from 1909 LSOAs in Wales.

The highest level of deprivation attributed to **Llandybie 1** is the Physical Environment domain, being ranked 3<sup>rd</sup> in Carmarthenshire and 139 in Wales for this domain. In **Llandybie 2** Physical Environment is also the most prominent domain ranking 4<sup>th</sup> in Carmarthenshire and 180 in Wales.

### Llandybie 1 – Brynmarlais. Llandybie 2 – Pentre Gwendlais

LSOA	Overall Index		Income		Employment		Health		Education		Access to Services		Community Safety		Physical Environment		Housing	
	Rank	Score	Rank	Score	Rank	Score	Rank	Score	Rank	Score	Rank	Score	Rank	Score	Rank	Score	Rank	Score
Llandybie 1	1330	96	1299	86	1277	88	1429	90	1416	95	460	47	1479	75	139	3	1540	104
Llandybie 2	491	21	554	25	433	22	662	30	736	34	244	35	1121	43	180	4	1069	76

Source: Welsh Index of Multiple Deprivation 2019 Welsh Assembly Government.

Note: LSOAs ranked 1-112 (Carmarthenshire), 1-1909 (Wales).

## CRIME

Llandybie	Offence Group												Annual Total
	Arson & Criminal Damage	Burglary – Dwelling	Burglary – Non Dwelling	Drug Offences	Miscellaneous Crime Against Society	Possession of Weapons	Public Order Offences	Robbery	Sexual Offences	Theft	Vehicle Offences	Violence Against the Person	
<b>2020/2021</b>	30	1	1	5	6	2	14	0	7	12	7	78	<b>163</b>

Source: Dyfed Powys Police, Headquarters, Llangunnor.

**For further information please contact:**

Lesley Rees, Policy & Research Officer

01267 224462

llrees@carmarthenshire.gov.uk