

LLANGYNDEYRN WARD: ELECTORAL DIVISION PROFILE

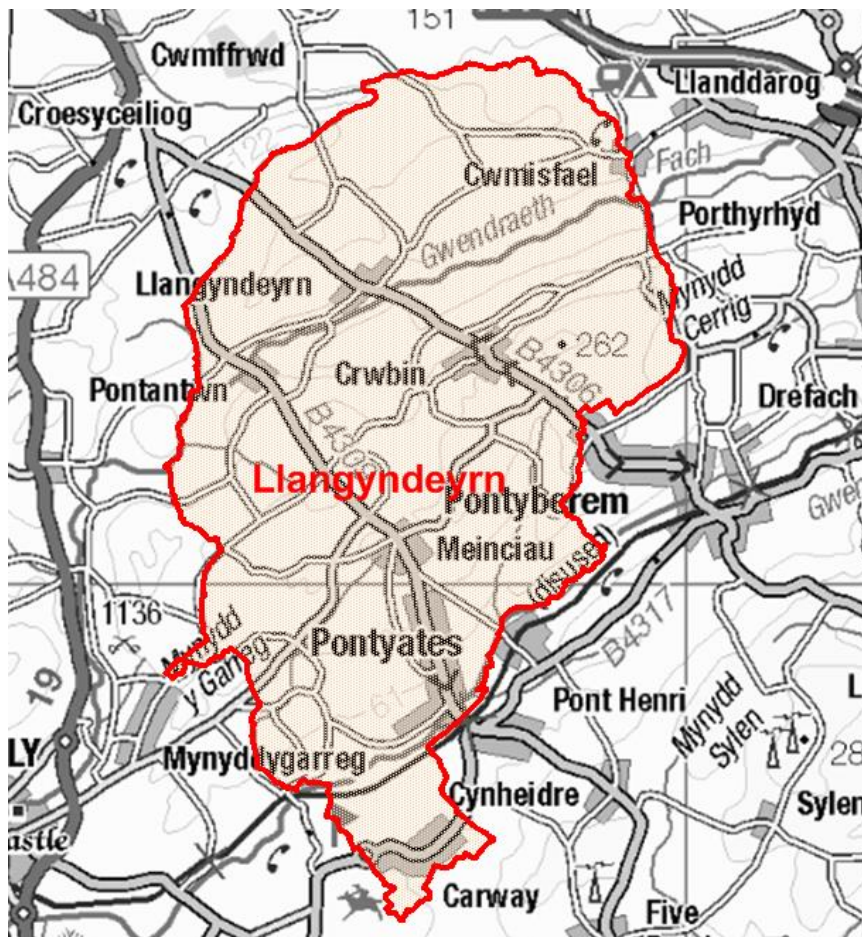
Policy Research and Information Section, Carmarthenshire County Council, May 2021

Councillors (Electoral Vote 2017): Tyssul Evans (Plaid Cymru). Turnout = 44.87%

Electorate (April 2021): 2,924

Population: 3,517 (2019 Mid Year Population Estimates, ONS)

Welsh Assembly and UK Parliamentary Constituency: Carmarthenshire East & Dinefwr



© Hawlfraint y Goron a hawliau cronfa ddata 2017 Arolwg Ordnans 100023377
© Crown copyright and database rights 2017 Ordnance Survey 100023377

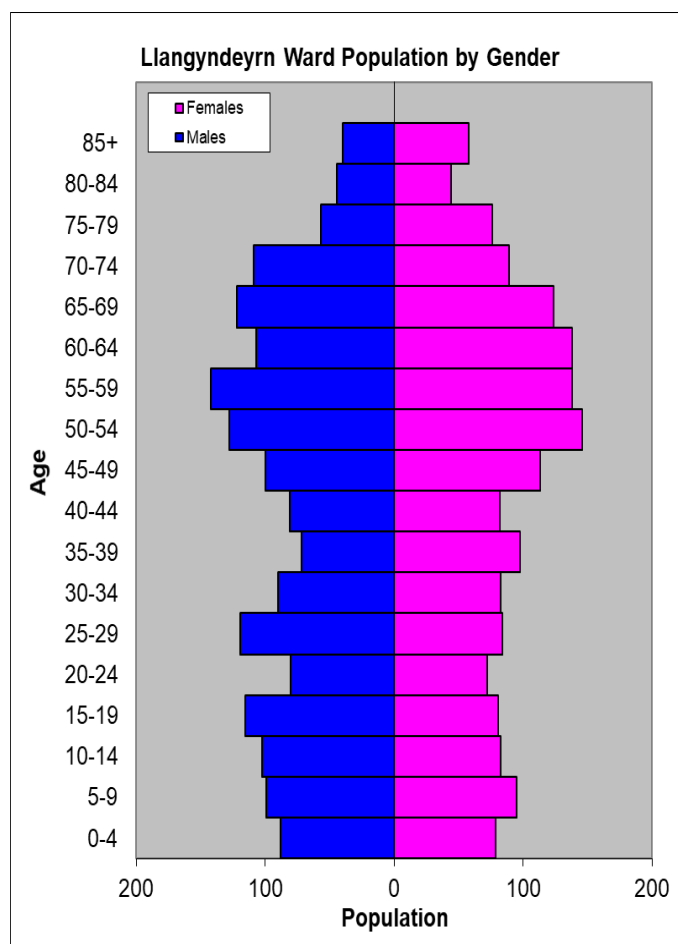
Location: Approximately 8km from Carmarthen Town

- ⇒ Area: 47.04km²
- ⇒ Population Density: 75 people per km²
- ⇒ Population Change: 2011-2019: +415 (+13.4%)

POPULATION STATISTICS 2019 Mid Year Population Estimates

| Age Structure | Llangydeyrn Population | Llangydeyrn % | Carmarthenshire % |
|---------------|------------------------|---------------|-------------------|
| Aged: 0-4 | 179 | 5.1 | 5.0 |
| 5-14 | 391 | 11.1 | 11.5 |
| 15-24 | 346 | 9.8 | 10.2 |
| 25-44 | 762 | 21.7 | 21.6 |
| 45-64 | 1,033 | 29.4 | 28.0 |
| 65-74 | 443 | 12.6 | 11.9 |
| 75+ | 363 | 10.3 | 11.9 |
| Total | 3,517 | 100 | 100 |

Source: aggregated lower Super Output Area (LSOA) Small Area Population Estimates, 2019, Office for National Statistics (ONS)



- ⇒ 20th highest ward population in Carmarthenshire, and 21st lowest population density.
- ⇒ Highest proportion of people aged over 45.
- ⇒ Higher proportion of people with no qualifications and limiting long-term illness.
- ⇒ Higher proportion of Welsh Speakers than the Carmarthenshire average

2011 Census Data

| Population: Key Facts | Llangydeyrn | Llangydeyrn % | Carmarthenshire |
|---|-------------|---------------|-----------------|
| People: born in Wales | 2397 | 77.3 | 76.0 |
| born outside UK | 70 | 2.3 | 4.1 |
| in non-white ethnic groups | 23 | 0.8 | 1.9 |
| with limiting long-term illness | 862 | 27.8 | 25.4 |
| with no qualifications (aged 16-74) | 734 | 28.4 | 26.8 |
| with higher level qualifications (aged 16-74) | 615 | 23.8 | 23.9 |
| able to speak Welsh | 1771 | 58.8 | 43.9 |

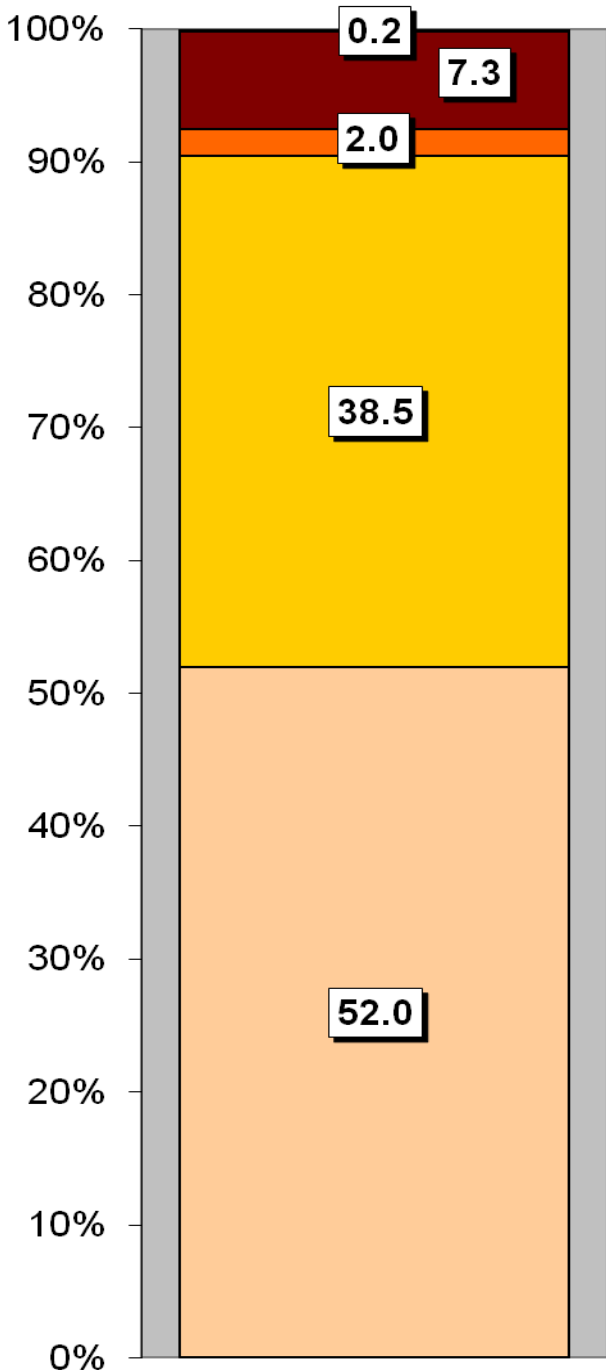
| Household Composition | Llangydeyrn | Llangydeyrn % | Carmarthenshire |
|---|-------------|---------------|-----------------|
| Total Households/ (Average Household Size) | 1345 | (2.3) | (2.3) |
| Household Type: one person: pensioner | 215 | 16.0 | 14.8 |
| one person: other | 189 | 14.1 | 15.4 |
| one family: all pensioners | 131 | 9.7 | 9.8 |
| one family: married couple | 474 | 35.2 | 34.1 |
| one family: cohabiting couple | 124 | 9.2 | 8.7 |
| one family: lone parent | 125 | 9.2 | 11.3 |
| one family: other | 87 | 6.5 | 5.9 |

Source: 2011 Census, ONS

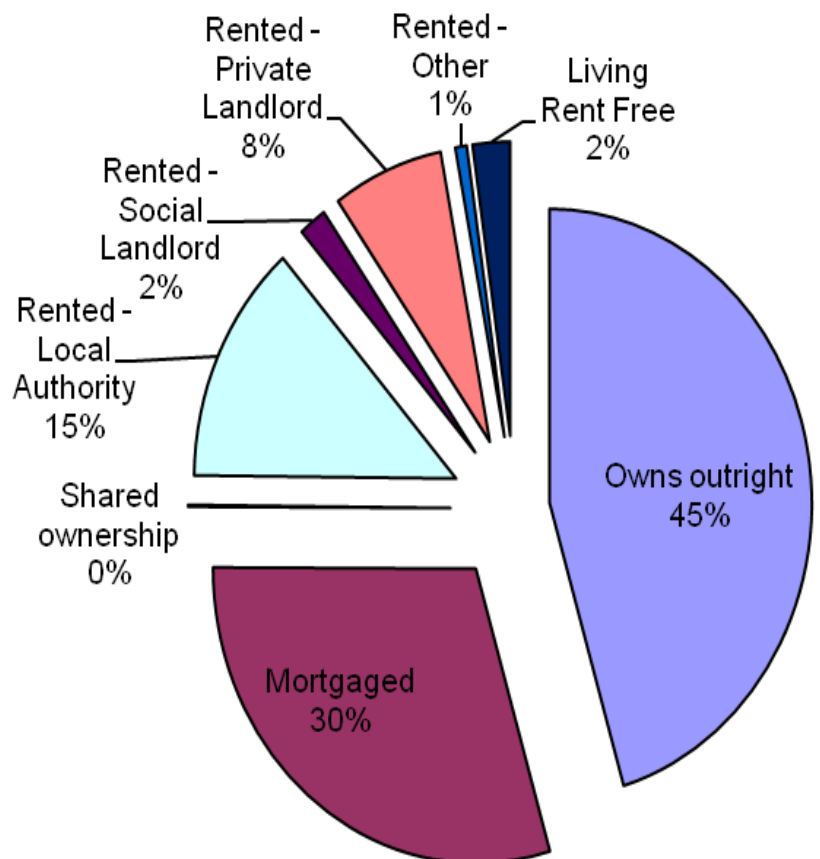
HOUSING

The area's housing consists mostly of detached and semi-detached houses, which combined makes up just over 90% of the houses in Llangyndeyrn. There is a higher proportion of terraced houses compared to flat, maisonette and apartments. The ward consists of 179 local authority owned properties and 23 Housing Association properties.

Household Accommodation Types



| Household Tenure | % |
|---------------------------|------|
| Owns outright | 45.4 |
| Mortgaged | 29.6 |
| Shared ownership | 0.1 |
| Rented - Local Authority | 13.3 |
| Rented - Social Landlord | 1.7 |
| Rented - Private Landlord | 6.8 |
| Rented - Other | 0.7 |
| Living Rent Free | 2.3 |



Household Accommodation Types



SOCIO-ECONOMIC CHARACTERISTICS

- ⇒ The estimated median household income for Llangydeyrn, based on CACI's 2020 'PayCheck' data, is £28,807 which is the 28th lowest (of 58 wards) in Carmarthenshire and 2.2% above the Carmarthenshire median of £28,186.
- ⇒ The social profile information indicates a slightly higher than average level of people in lower managerial and professional administrative occupations (Level 2) as well as a slightly higher than average small employers and own account workers (Level 4).

| Social Profile | Llangydeyrn | % | Carmarthenshire % |
|---|-------------|------|-------------------|
| <i>All people aged 16-74 in households</i> | 2273 | 100 | 100 |
| 1: Higher Managerial & Professional Admin. Occupations | 252 | 11.0 | 13.8 |
| 2: Lower Managerial & Professional Admin. Occupations | 464 | 20.4 | 19.9 |
| 3: Intermediate Occupations | 268 | 11.8 | 11.6 |
| 4: Small Employers & Own Account Workers | 322 | 14.2 | 12.6 |
| 5: Lower Supervisory & Technical Occupations | 198 | 8.7 | 7.6 |
| 6: Semi-routine Occupations | 327 | 14.4 | 16.7 |
| 7: Routine Occupations | 316 | 13.9 | 13.0 |
| 8: Never Worked & Long Term Unemployed | 103 | 4.5 | 4.9 |

Source: 2011 Census, ONS

ECONOMY AND LABOUR MARKET

| Economic Status (people aged 16-74) | Llangydeyrn | Llangydeyrn % | Carmarthenshire % |
|-------------------------------------|-------------|---------------|-------------------|
| Economically Active | 1442 | 63.4 | 64.9 |
| Employees: Part-time | 292 | 12.8 | 13.9 |
| Employees: Full-time | 773 | 34.0 | 33.7 |
| Self-employed | 261 | 11.5 | 11.0 |
| Unemployed | 59 | 2.6 | 3.7 |
| Full-time Student | 57 | 2.5 | 2.5 |
| Economically Inactive | 831 | 36.6 | 35.1 |
| Retired | 395 | 17.4 | 18.1 |
| Student | 102 | 4.5 | 4.5 |
| Looking after home/family | 94 | 4.1 | 3.8 |
| Permanently sick/disabled | 209 | 9.2 | 6.8 |
| Other | 31 | 1.4 | 1.9 |

Source: 2011 Census, ONS

| Benefit Claimants (June 2020) | Llangydeyrn | Rate % | Carmarthenshire Working Population % |
|---|-------------|--------|--------------------------------------|
| Claimant Count unemployment (JSA) | 17 | 0.8 | 0.8 |
| Universal Credit (total claimants) | 208 | 10.2 | 11.3 |
| Incapacity Benefits (ESA and IB/SDA) | 199 | 9.7 | 0.2 |
| Disability-related benefits (PIP, DLA and AA) | 480 | 23.5 | 21.5 |
| Pension Credit (PC) | 98 | 13.3 | 5.5 |

Source: Department for Work & Pensions and ONS.

Note: Claimant Count unemployment includes Jobseeker's Allowance (JSA) claimants plus Universal Credit (UC) claimants who are required to seek work. ESA = Employment Support Allowance; IB/SDA = Incapacity Benefit / Severe Disablement Allowance; PIP = Personal Independence Payment; DLA = Disability Living Allowance; AA = Attendance Allowance. Estimated rates shown as % of population aged 16-64, except disability benefits (all people) and PC (aged 65+). Universal Credit is replacing six means-tested benefits and tax credits (known as legacy benefits): Income-based JSA; Income-related ESA; Income Support; Working Tax Credit; Child Tax Credit; Housing Benefit. Further statistical information on UC and other benefits is available.

WELSH INDEX OF MULTIPLE DEPRIVATION (WIMD)

WIMD 2019 based on fine-grained geography of lower Super Output Areas (LSOAs). The WIMD 2019 is compiled from eight domains, Income, Employment, Health, Education, Housing, Access to Services, Physical Environment and Community Safety and is published at Lower Super Output Area of which there are 112 in Carmarthenshire.

Under WIMD, where Rank 1 is the most deprived, **Llangydeyrn 1** ranks as the 24th most deprived area in Carmarthenshire from 112 LSOAs and is ranked 503 in Wales from 1909 LSOAs. **Llangydeyrn 2** ranks 56th in Carmarthenshire and is ranked 906 from 1909 LSOAs in Wales.

The highest level of deprivation attributed to **Llangydeyrn 1** is the Education domain, being ranked 17th in Carmarthenshire and 424 in Wales for these domains. In **Llangydeyrn 2** the Access to Services domain is the most prominent ranking 33 in Carmarthenshire and 238 in Wales.

Llangydeyrn 1 – Carway, Pontiets Llangydeyrn 2 – Meinciau, Crwbin

| LSOA | Overall Index | | Income | | Employment | | Health | | Education | | Access to Services | | Community Safety | | Physical Environment | | Housing | |
|---------------|---------------|-----|--------|-----|------------|-----|--------|-----|-----------|-----|--------------------|-----|------------------|------|----------------------|-----|---------|-----|
| | Llangydeyrn 1 | 503 | 24 | 701 | 38 | 611 | 36 | 513 | 19 | 424 | 17 | 204 | 28 | 1430 | 69 | 361 | 23 | 823 |
| Llangydeyrn 2 | 906 | 56 | 967 | 57 | 876 | 54 | 1156 | 71 | 783 | 40 | 238 | 33 | 1491 | 76 | 1171 | 68 | 663 | 45 |

Source: Welsh Index of Multiple Deprivation 2019 Welsh Assembly Government.

Note: LSOAs ranked 1-112 (Carmarthenshire), 1-1909 (Wales).

CRIME

| Llangydeyrn | Offence Group | | | | | | | | | | | | Annual Total | | | | |
|---------------------------------------|-------------------------|---------------------------------|------------------------|---------------|-------------------------------------|-----------------------|-----------------------|---------|-----------------|-------|------------------|-----------------------------|--------------|--|--|--|--|
| | Arson & Criminal Damage | Burglary – Business & Community | Burglary – Residential | Drug Offences | Miscellaneous Crime Against Society | Possession of Weapons | Public Order Offences | Robbery | Sexual Offences | Theft | Vehicle Offences | Violence Against the Person | | | | | |
| Fiscal Year (1st April to 31st March) | | | | | | | | | | | | | | | | | |
| 2020/2021 | 16 | 4 | 1 | 7 | 5 | 0 | 19 | 0 | 5 | 19 | 3 | 100 | 179 | | | | |

Source: Dyfed Powys Police, Headquarters, Llangunor.

For further information please contact:

Lesley Rees, Policy & Research Officer

01267 224462

llrees@carmarthenshire.gov.uk