

LLANNON WARD: ELECTORAL DIVISION PROFILE

Policy Research and Information Section, Carmarthenshire County Council, May 2021

Councillors (Electoral Vote 2017– Turnout = 40.71%): Emlyn Dole (Plaid Cymru) and Dot Jones (Llafur)

Electorate (April 2021): 4,154

Population: 5,500 (2019 Mid Year Population Estimates, ONS)

Welsh Assembly and UK Parliamentary Constituency: Llanelli



© Hawlfraint y Goron a hawliau cronfa ddata 2017 Arolwg Ordnans 100023377
© Crown copyright and database rights 2017 Ordnance Survey 100023377

Location: Approximately 24km from Carmarthen Town

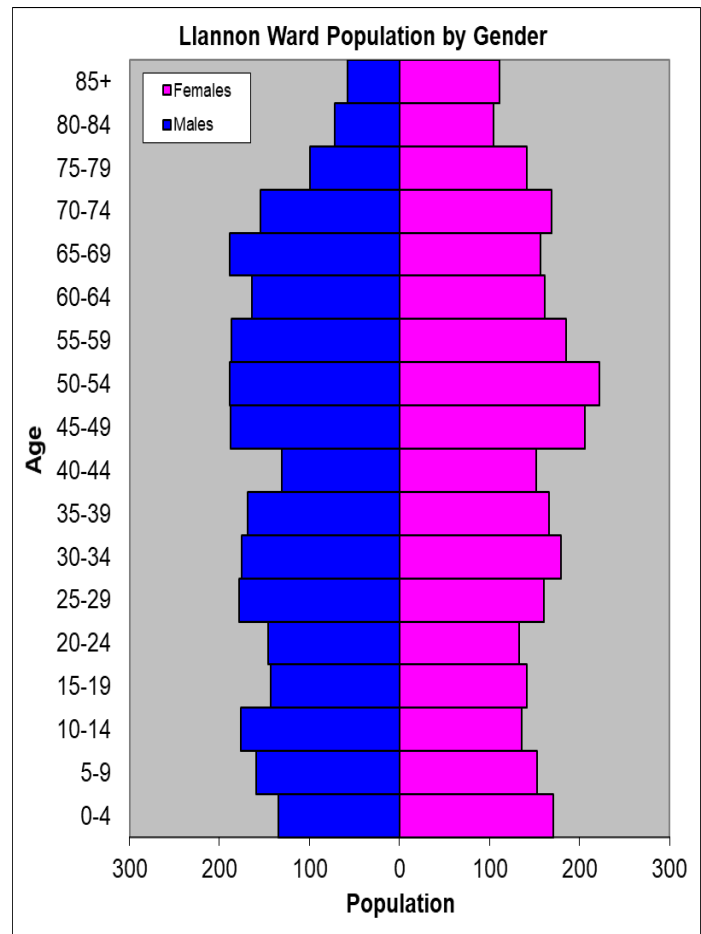
- ⇒ Area: 38.36km²
- ⇒ Population Density: 143 people per km²
- ⇒ Population Change: 2011-2019: +230 (+4.4%)

POPULATION STATISTICS

2019 Mid Year Population Estimates

Age Structure	Llannon Population	Llannon %	Carmarthenshire %
Aged: 0-4	296	5.4	5.0
5-14	624	11.3	11.5
15-24	557	10.1	10.2
25-44	1,279	23.3	21.6
45-64	1,512	27.5	28.0
65-74	605	11.0	11.9
75+	627	11.4	11.9
Total	5,500	100	100

Source: aggregated lower Super Output Area (LSOA) Small Area Population Estimates, 2019 Office for National Statistics (ONS)



- ⇒ 4th highest ward population in Carmarthenshire, and 29th lowest population density.
- ⇒ Highest proportion of people aged under 45.
- ⇒ Higher proportion of people with no qualifications
- ⇒ Higher proportion of Welsh Speakers than the Carmarthenshire average.

2011 Census Data

Population: Key Facts	Llannon	Llannon %	Carmarthenshire
People: born in Wales	4255	80.7	76.0
born outside UK	157	3.0	4.1
in non-white ethnic groups	108	2.1	1.9
with limiting long-term illness	1373	26.1	25.4
with no qualifications (aged 16-74)	1247	28.9	26.8
with higher level qualifications (aged 16-74)	961	22.3	23.9
able to speak Welsh	3262	64.2	43.9

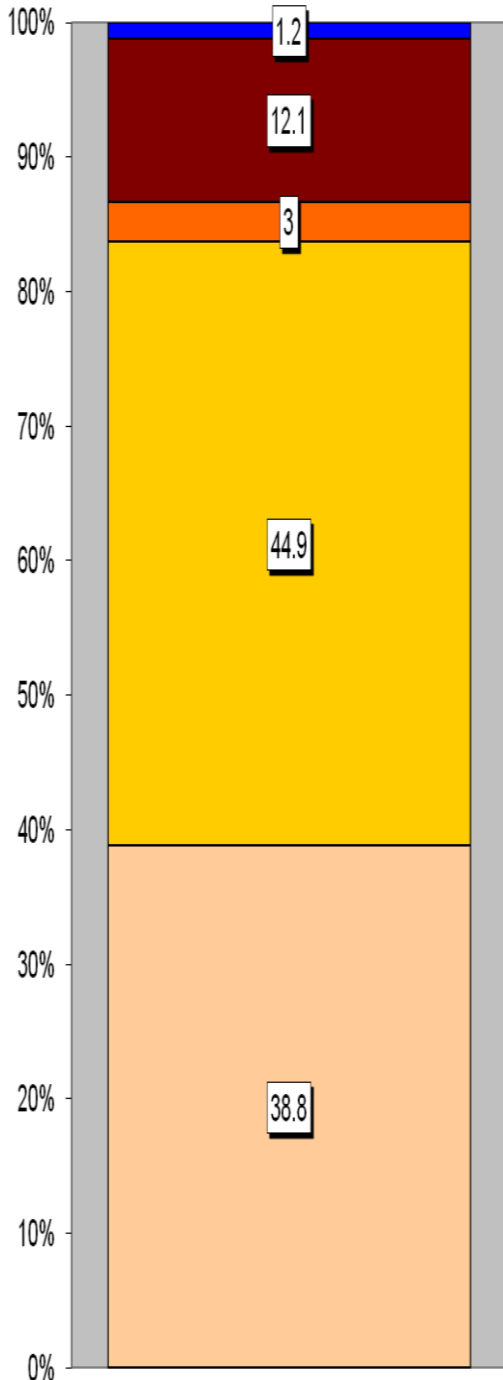
Household Composition	Llannon	Llannon %	Carmarthenshire
Total Households/ (Average Household Size)	2173	(2.4)	(2.3)
Household Type: one person: pensioner	269	12.4	14.8
one person: other	278	12.8	15.4
one family: all pensioners	215	9.9	9.8
one family: married couple	812	37.4	34.1
one family: cohabiting couple	228	10.5	8.7
one family: lone parent	236	10.8	11.3
one family: other	135	6.2	5.9

Source: 2011 Census, ONS

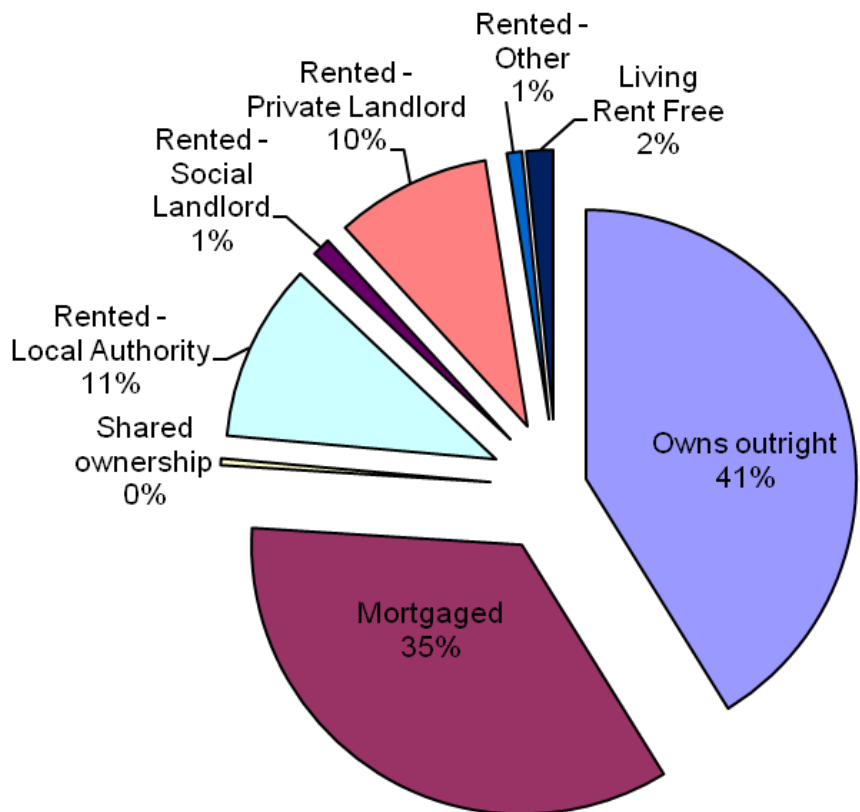
HOUSING

The area's housing consists mostly of semi-detached houses and a higher proportion of detached accommodation in comparison to the number of terraced housing. The smallest proportion of housing type is the caravan or other mobile temporary structure. The ward consists of 232 local authority owned properties and 24 Housing Association properties.

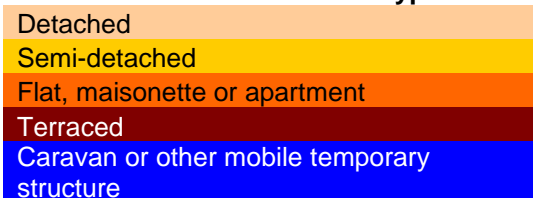
Household Accommodation Types



Household Tenure	%
Owns outright	41.2
Mortgaged	34.8
Shared ownership	0.4
Rented - Local Authority	10.7
Rented - Social Landlord	1.1
Rented - Private Landlord	9.3
Rented - Other	0.9
Living Rent Free	1.6



Household Accommodation Types



SOCIO-ECONOMIC CHARACTERISTICS

- ⇒ The estimated median household income for Llannon, based on CACI's 2020 'PayCheck' data, is £29,309 which is the 30th lowest (of 58 wards) in Carmarthenshire and 3.8% above the Carmarthenshire median of £28,186.
- ⇒ The social profile information indicates a slightly higher than average number of people lower supervisory and technical occupations (Level 5) and in routine occupations (Level 7).

Social Profile	Llannon	%	Carmarthenshire %
<i>All people aged 16-74 in households</i>	3832	100	100
1: Higher Managerial & Professional Admin. Occupations	250	6.5	13.8
2: Lower Managerial & Professional Admin. Occupations	721	18.8	19.9
3: Intermediate Occupations	459	12.0	11.6
4: Small Employers & Own Account Workers	423	11.0	12.6
5: Lower Supervisory & Technical Occupations	351	9.2	7.6
6: Semi-routine Occupations	605	15.8	16.7
7: Routine Occupations	619	16.2	13.0
8: Never Worked & Long Term Unemployed	192	5.0	4.9

Source: 2011 Census, ONS

ECONOMY AND LABOUR MARKET

Economic Status (people aged 16-74)	Llannon	Llannon %	Carmarthenshire %
Economically Active	2572	67.0	64.9
Employees: Part-time	565	14.7	13.9
Employees: Full-time	1424	37.2	33.7
Self-employed	354	9.2	11.0
Unemployed	151	3.9	3.7
Full-time Student	78	2.0	2.5
Economically Inactive	1260	32.8	35.1
Retired	648	16.9	18.1
Student	139	3.6	4.5
Looking after home/family	135	3.5	3.8
Permanently sick/disabled	272	7.1	6.8
Other	66	1.7	1.9

Source: 2011 Census, ONS

Benefit Claimants	Llannon	Rate %	Carmarthenshire Working Population %
Claimant Count unemployment (JSA) – March 2021	15	0.5	0.6
Universal Credit (total claimants) – February 2021	375	11.4	11.3
Incapacity Benefits (ESA and IB/SDA) – August 2020	268	8.2	7.9
Disability-related benefits (PIP, DLA and AA) – August 2020	818	24.9	22.3
Pension Credit (PC) – August 2020	167	13.6	13.0

Source: Department for Work & Pensions and ONS.

Note: Claimant Count unemployment includes Jobseeker's Allowance (JSA) claimants plus Universal Credit (UC) claimants who are required to seek work. ESA = Employment Support Allowance; IB/SDA = Incapacity Benefit / Severe Disablement Allowance; PIP = Personal Independence Payment; DLA = Disability Living Allowance; AA = Attendance Allowance. Estimated rates shown as % of population aged 16-64, except disability benefits (all people) and PC (aged 65+). Universal Credit is replacing six means-tested benefits and tax credits (known as legacy benefits): Income-based JSA; Income-related ESA; Income Support; Working Tax Credit; Child Tax Credit; Housing Benefit. Further statistical information on UC and other benefits is available.

WELSH INDEX OF MULTIPLE DEPRIVATION (WIMD)

WIMD 2019 based on fine-grained geography of lower Super Output Areas (LSOAs). The WIMD 2019 is compiled from eight domains, Income, Employment, Health, Education, Housing, Access to Services, Physical Environment and Community Safety and is published at Lower Super Output Area of which there are 112 in Carmarthenshire.

Under WIMD, where Rank 1 is the most deprived, **Llannon 1** ranks as the 54th most deprived area in Carmarthenshire from 112 LSOAs and is ranked 890 in Wales from 1909 LSOAs. **Llannon 2** ranks 63 in Carmarthenshire and is ranked 972 in Wales, whilst **Llannon 3** ranks 98th in Carmarthenshire and is ranked 1385 in Wales from 1909 LSOAs.

The highest level of deprivation attributed to **Llannon 1** is the Education domain, being ranked 23rd in Carmarthenshire and 546 in Wales for this domain. In **Llannon 2** the Health domain is the most prominent ranking 26th in Carmarthenshire and 634 in Wales. In **Llannon 3** the Access to Services domain is the most prominent ranking 31 in Carmarthenshire and 219 in Wales.

Llannon 1 – Cross hands

Llannon 2 – Cwmmawr, Upper Tumble

Llannon 3 – Llannon Village, Pont Abraham

LSOA	Overall Index		Income		Employment		Health		Education		Access to Services		Community Safety		Physical Environment		Housing	
	Rank	Wales	Rank	Wales	Rank	Wales	Rank	Wales	Rank	Wales	Rank	Wales	Rank	Wales	Rank	Wales	Rank	Wales
Llannon 1	890	54	820	46	910	59	680	34	546	23	1695	110	730	27	1148	67	593	40
Llannon 2	972	63	982	58	764	47	634	26	875	47	1406	98	1390	65	1453	94	463	28
Llannon 3	1385	98	1483	104	1415	97	1243	79	1255	84	219	31	1657	89	1597	103	1331	95

Source: Welsh Index of Multiple Deprivation 2019 Welsh Assembly Government.

Note: LSOAs ranked 1-112 (Carmarthenshire), 1-1909 (Wales).

CRIME

Llannon	Offence Group													Annual Total			
	Arson & Criminal Damage	Burglary – Business & Community	Burglary – Residential	Drug Offences	Miscellaneous Crime Against Society	Possession of Weapons	Public Order Offences	Robbery	Sexual Offences	Theft	Vehicle Offences	Violence Against the Person					
Fiscal Year (1st April to 31st March)																	
2020/2021	40	12	3	21	15	3	25	1	10	52	8	150	340				

Source: Dyfed Powys Police, Headquarters, Llanguonno.

For further information please contact:

Lesley Rees, Policy & Research Officer

01267 224462

llrees@carmarthenshire.gov.uk