

LLANSTEPHAN WARD: ELECTORAL DIVISION PROFILE

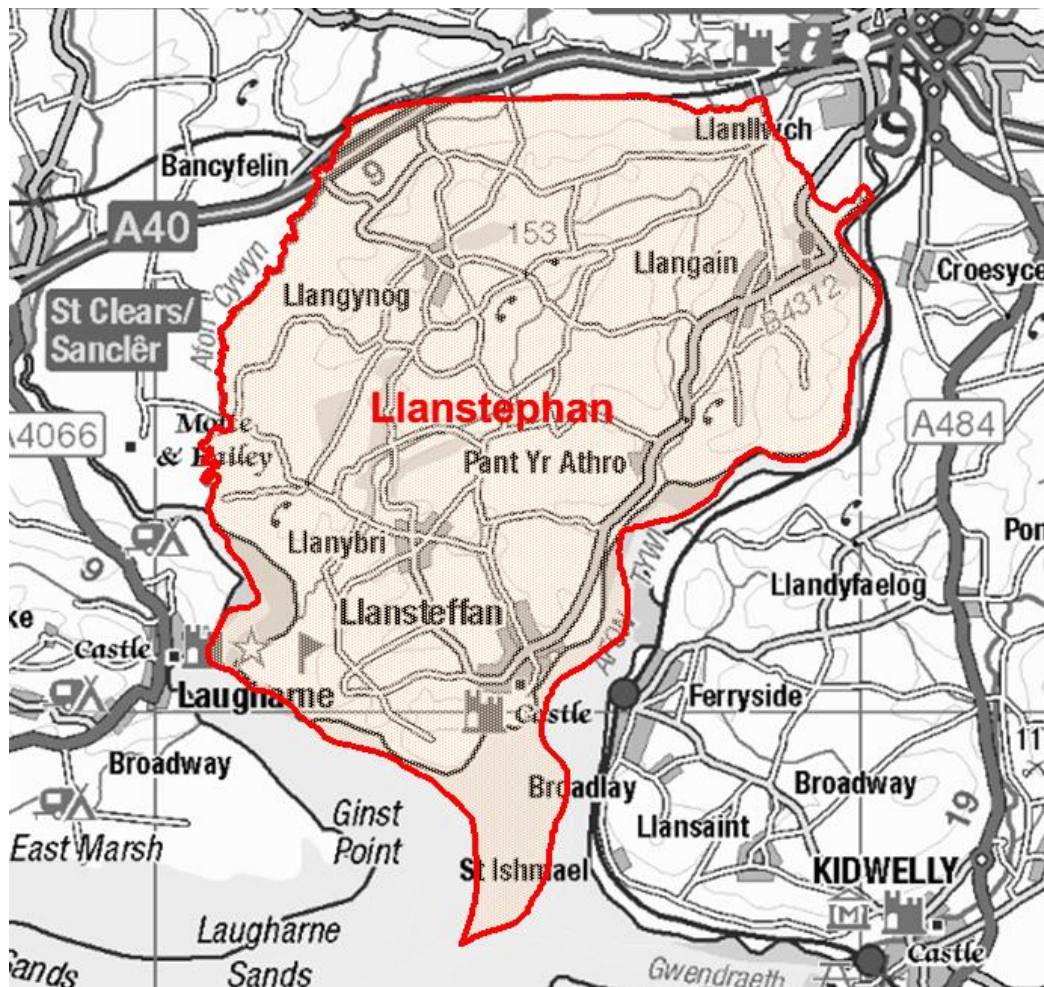
Policy Research and Information Section, Carmarthenshire County Council May 2021

Councillors (Electoral Vote 2017): Carys Jones (Plaid Cymru). Turnout = 60.22%

Electorate (April 2021): 1,695

Population: 1,996 (2019 Mid Year Population Estimates, ONS)

Welsh Assembly and UK Parliamentary Constituency: Carmarthenshire West & Pembrokeshire



© Hawlfraint y Goron a hawliau cronfa ddata 2017 Arolwg Ordnans 100023377

© Crown copyright and database rights 2017 Ordnance Survey 100023377

Location: Approximately 13km from Carmarthen Town

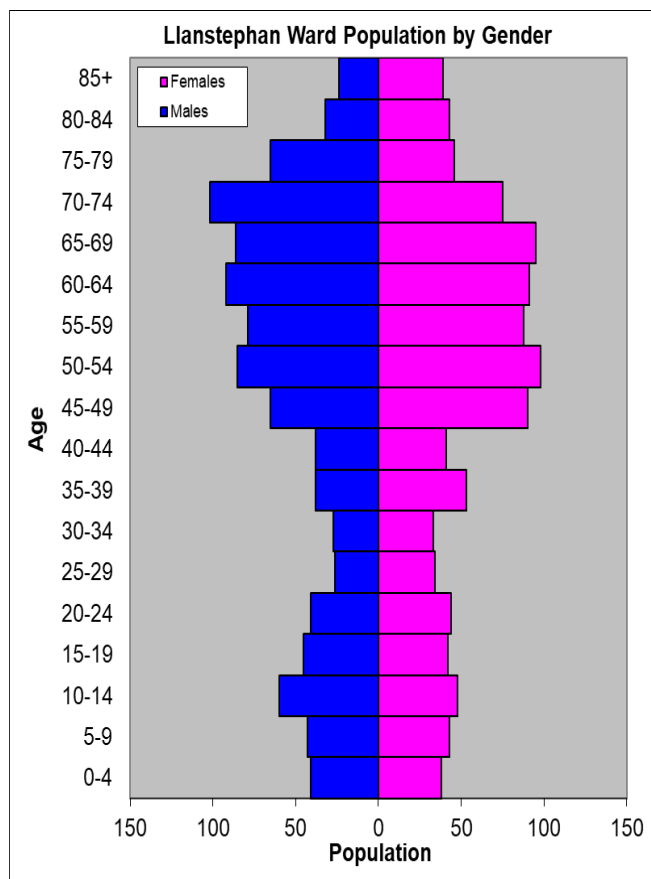
- ⇒ Area: 66.20km²
- ⇒ Population Density: 30 people per km²
- ⇒ Population Change: 2011-2019: -10 (-0.5%)

POPULATION STATISTICS

2019 Mid Year Population Estimates

Age Structure	Llanstephan Population	Llanstephan %	Carmarthenshire %
Aged: 0-4	79	4.0	5.0
5-14	183	9.2	11.5
15-24	159	8.0	10.2
25-44	292	14.6	21.6
45-64	637	31.9	28.0
65-74	342	17.1	11.9
75+	304	15.2	11.9
Total	1,996	100	100

Source: aggregated lower Super Output Area (LSOA) Small Area Population Estimates, 2019, Office for National Statistics (ONS)



- ⇒ 5th lowest ward population in Carmarthenshire, and 11th lowest population density.
- ⇒ Highest proportion of people aged over 45 and higher than average proportion of people aged over 65 than the Carmarthenshire average.
- ⇒ Higher proportion of people with high level qualifications
- ⇒ Slightly higher proportion of Welsh Speakers than the Carmarthenshire average.

2011 Census Data

Population: Key Facts	Llanstephan	Llanstephan %	Carmarthenshire
People: born in Wales	1329	66.3	76.0
born outside UK	55	2.6	4.1
in non-white ethnic groups	23	0.9	1.9
with limiting long-term illness	498	24.8	25.4
with no qualifications (aged 16-74)	327	19.0	26.8
with higher level qualifications (aged 16-74)	604	35.1	23.9
able to speak Welsh	870	44.2	43.9

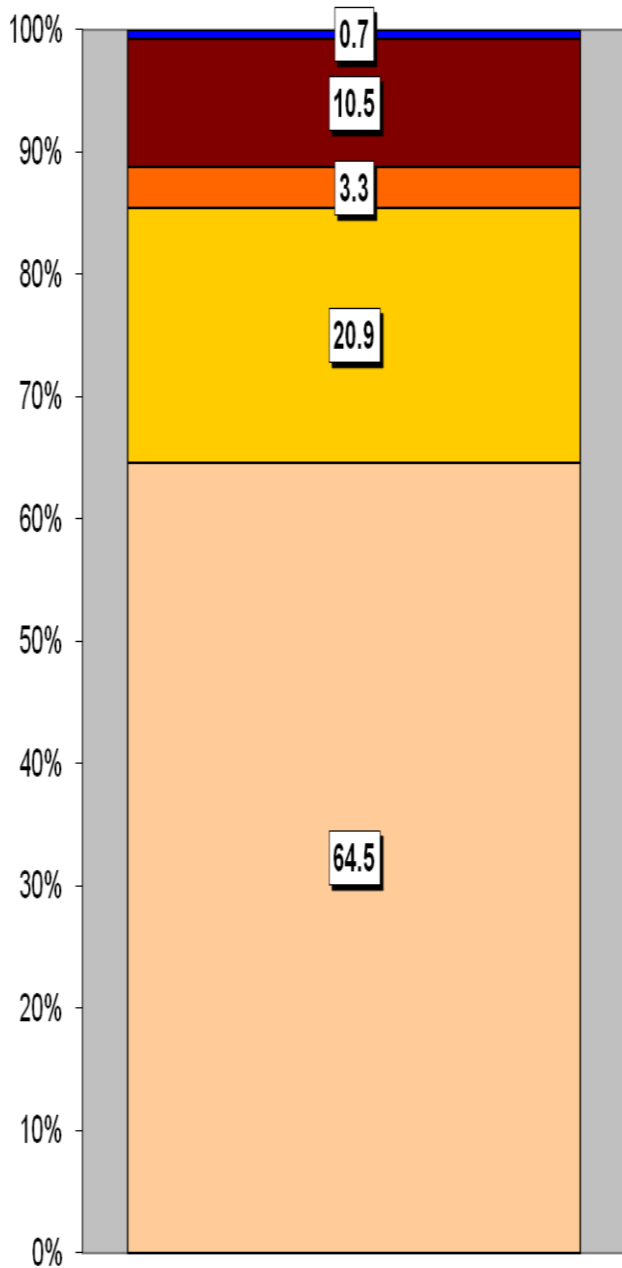
Household Composition	Llanstephan	Llanstephan %	Carmarthenshire
Total Households/ (Average Household Size)	883	(2.3)	(2.3)
Household Type: one person: pensioner	131	14.8	14.8
one person: other	119	13.5	15.4
one family: all pensioners	110	12.5	9.8
one family: married couple	330	37.4	34.1
one family: cohabiting couple	60	6.7	8.7
one family: lone parent	72	8.1	11.3
one family: other	61	6.9	5.9

Source: 2011 Census, ONS

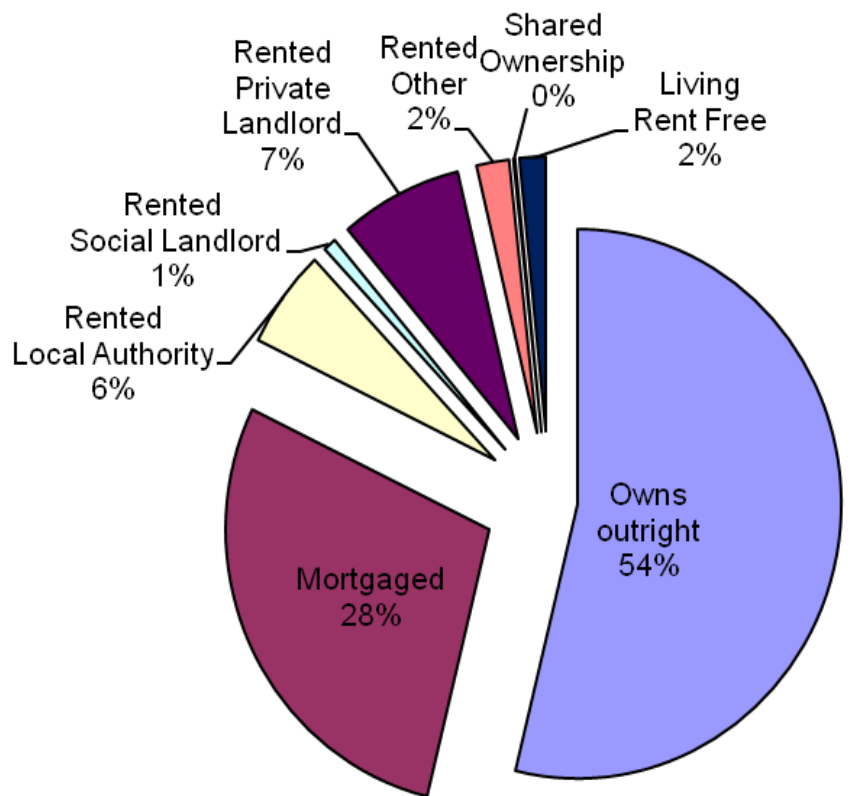
HOUSING

The area's housing consists mostly of detached houses and a higher proportion of semi-detached housing comparing to terraced. The ward consists of 51 local authority owned properties and 7 Housing Association properties.

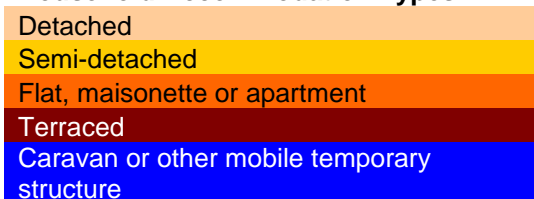
Household Accommodation Types



Household Tenure	%
Owns outright	53.8
Mortgaged	28.4
Rented - Local Authority	5.8
Rented - Social Landlord	0.8
Rented - Private Landlord	7.5
Rented - Other	2
Shared Ownership	0.1
Living Rent Free	1.6



Household Accommodation Types



SOCIO-ECONOMIC CHARACTERISTICS

- ⇒ The estimated median household income for Llanstephan, based on CACI's 2020 'PayCheck' data, is £33,494 which is the 6th highest (of 58 wards) in Carmarthenshire and 15.8% above the Carmarthenshire median of £28,186.
- ⇒ The social profile information indicates a lower than average level of people who have never worked and longer term unemployed (Level 8) and a higher proportion of people in higher/lower managerial and professional administrative occupations as well as intermediate occupations and small employers and own account workers (Levels 1-4).

Social Profile	Llanstephan	%	Carmarthenshire %
<i>All people aged 16-74 in households</i>	1506	100	100
1: Higher Managerial & Professional Admin. Occupations	300	20.0	13.8
2: Lower Managerial & Professional Admin. Occupations	359	23.8	19.9
3: Intermediate Occupations	199	13.2	11.6
4: Small Employers & Own Account Workers	303	20.1	12.6
5: Lower Supervisory & Technical Occupations	70	4.6	7.6
6: Semi-routine Occupations	190	12.6	16.7
7: Routine Occupations	104	6.9	13.0
8: Never Worked & Long Term Unemployed	41	2.7	4.9

Source: 2011 Census, ONS

ECONOMY AND LABOUR MARKET

Economic Status (people aged 16-74)	Llanstephan	Llanstephan %	Carmarthenshire %
Economically Active	976	64.8	64.9
Employees: Part-time	187	12.4	13.9
Employees: Full-time	453	30.1	33.7
Self-employed	274	18.2	11.0
Unemployed	33	2.2	3.7
Full-time Student	29	1.9	2.5
Economically Inactive	530	35.2	35.1
Retired	341	22.6	18.1
Student	64	4.2	4.5
Looking after home/family	40	2.7	3.8
Permanently sick/disabled	58	3.9	6.8
Other	27	1.8	1.9

Source: 2011 Census, ONS

Benefit Claimants	Llanstephan	Rate %	Carmarthenshire Working Population %
Claimant Count unemployment (JSA) – March 2021	4	0.4	0.6
Universal Credit (total claimants) – February 2021	60	5.6	11.3
Incapacity Benefits (ESA and IB/SDA) – August 2020	57	5.3	7.9
Disability-related benefits (PIP, DLA and AA) – August 2020	194	18.1	22.3
Pension Credit (PC) – August 2020	53	8.2	13.0

Source: Department for Work & Pensions and ONS.

Note: Claimant Count unemployment includes Jobseeker's Allowance (JSA) claimants plus Universal Credit (UC) claimants who are required to seek work. ESA = Employment Support Allowance; IB/SDA = Incapacity Benefit / Severe Disablement Allowance; PIP = Personal Independence Payment; DLA = Disability Living Allowance; AA = Attendance Allowance. Estimated rates shown as % of population aged 16-64, except disability benefits (all people) and PC (aged 65+). Universal Credit is replacing six means-tested benefits and tax credits (known as legacy benefits): Income-based JSA; Income-related ESA; Income Support; Working Tax Credit; Child Tax Credit; Housing Benefit. Further statistical information on UC and other benefits is available.

WELSH INDEX OF MULTIPLE DEPRIVATION (WIMD)

WIMD 2019 based on fine-grained geography of lower Super Output Areas (LSOAs). The WIMD 2019 is compiled from eight domains, Income, Employment, Health, Education, Housing, Access to Services, Physical Environment and Community Safety and is published at Lower Super Output Area of which there are 112 in Carmarthenshire. Under WIMD, where Rank 1 is the most deprived, **Llanstephan** ranks 87 in Carmarthenshire from 112 LSOAs and is ranked 1237 in Wales from 1909 LSOAs.

The highest level of deprivation attributed to **Llanstephan** is the Access to Services domain, being ranked 10th in Carmarthenshire and 46 in Wales for this domain.

Llanstephan – Llanstephan, Llangain

LSOA	Overall Index		Income		Employment		Health		Education		Access to Services		Community Safety		Physical Environment		Housing	
	Rank	Score	Rank	Score	Rank	Score	Rank	Score	Rank	Score	Rank	Score	Rank	Score	Rank	Score	Rank	Score
Llanstephan	1237	87	1420	100	1487	103	1464	93	1618	107	46	10	1719	95	1175	69	1000	68

Source: Welsh Index of Multiple Deprivation 2019 Welsh Assembly Government.

Note: LSOAs ranked 1-112 (Carmarthenshire), 1-1909 (Wales).

CRIME

Llanstephan	Offence Group												Annual Total				
	Arson & Criminal Damage	Burglary – Business & Community	Burglary – Residential	Drug Offences	Miscellaneous Crime Against Society	Possession of Weapons	Public Order Offences	Robbery	Sexual Offences	Theft	Vehicle Offences	Violence Against the Person					
Fiscal Year (1st April to 31st March)																	
2020/2021	10	2	0	1	1	0	8	0	1	10	3	23	59				

Source: Dyfed Powys Police, Headquarters, Llangunor.

For further information please contact:

Lesley Rees, Policy & Research Officer

01267 224462

llrees@carmarthenshire.gov.uk