

# Carmarthenshire Revised Local Development Plan 2018-2033

## Matters Arising Changes - Map Based Changes



May 2026

## **Matters Arising Changes Consultation – Addendum Item**

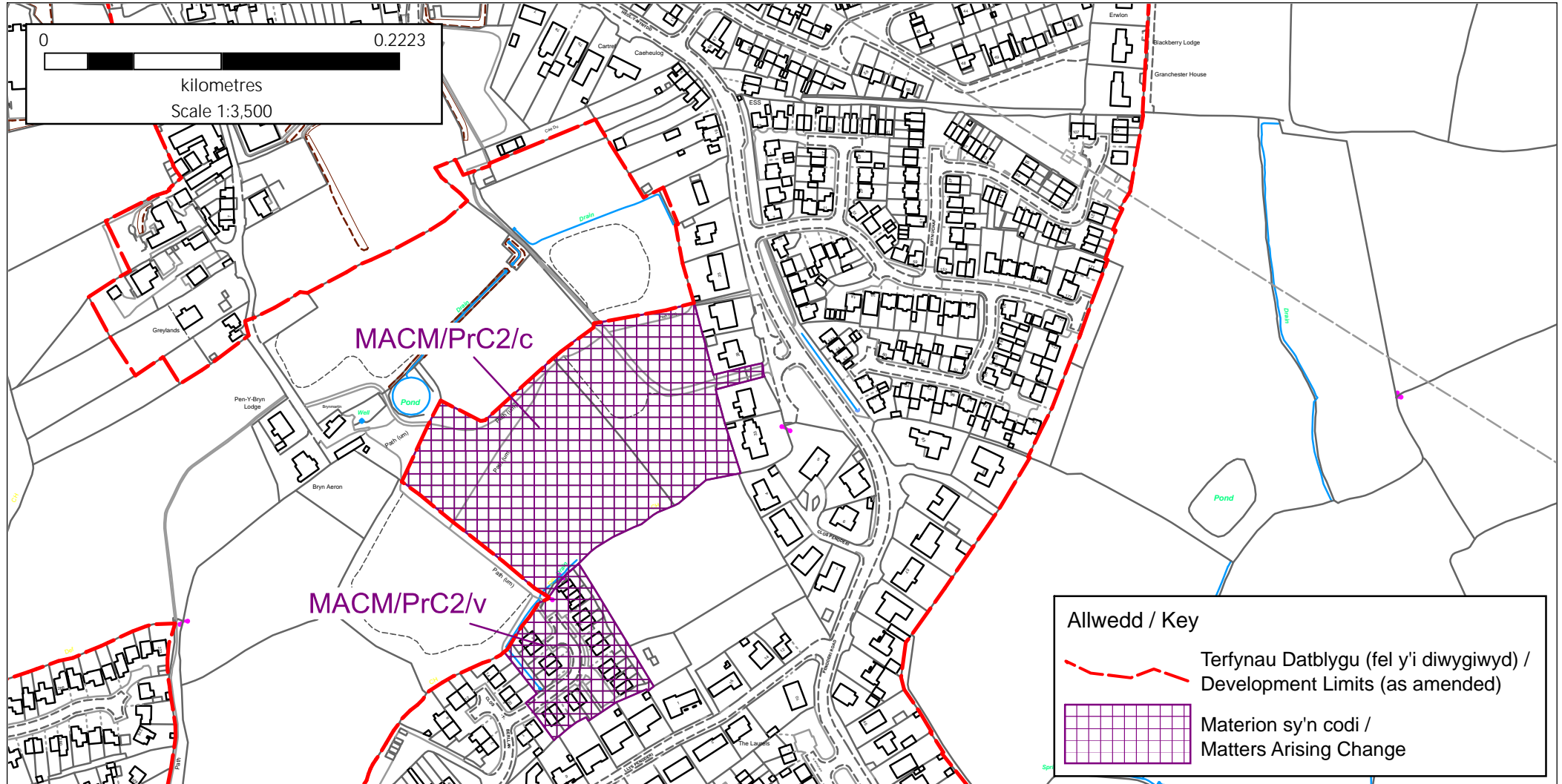
Please note an amendment on the PDF map relating to additional site MACM/PrC2/c. This amendment relates to the southern boundary and the inclusion of the land to the south of the additional site as white land. This addendum relates only to the pdf hard copy and reflects the delineation set out within the Matters Arising Changes Interactive Map.

# Llanelli PrC2

Cynllun Datblygu Lleol Diwygiedig Sir Gaerfyrddin  
Carmarthenshire Revised Local Development Plan

Ymgynghoriad Faterion sy'n codi / Matters Arising Changes Consultation

Cyngor Sir Caerfyrddin  
Lle a Chynaliadwyedd,  
Lle, Seilwaith a Datblygu Economaidd  
3 Heol Spilman, Caerfyrddin. SA31 1LE  
Carmarthenshire County Council  
Place and Sustainability,  
Place, Infrastructure and Economic Development,  
3 Spilman Street, Carmarthen. SA31 1LE



Cyf. Materion sy'n codi :  
Matters Arising Change Ref.: **MACM/PrC2/c, v**



MAC Reference Number	Settlement	Site Reference (where applicable)	Proposed Change	Reason / Comment
Cluster 1				
Tier 1				
MACM/PrC1/a	Carmarthen	PrC1/(ii), Land South of Pantglas, Bronwydd Road	Inclusion within Limits	The site is identified as a commitment with a consequential amendment to the development limits.
MACM/PrC1/b	Carmarthen	PrC1/(iii), Land adjacent 93 & 94 Abergwili Road	Inclusion within Limits	The site is identified as a commitment with a consequential amendment to the development limits.
MACM/PrC1/c	Carmarthen	PrC1/(iv), Land off Trevaughan Road	Residential Allocation	New residential allocation following the Additional Sites consultation with a consequential amendment to the development limits.
MACM/PrC1/d	Carmarthen	PrC1/ExE4 Old Tin Works, Priory Street	Identify as Existing Employment	To reflect the site's employment use (B Use Class)
MACM/PrC1/e	Carmarthen	PrC1/h2, Springfield Road	Remove Residential Allocation Notation	The site is identified as a commitment rather than an allocation (action point AP2/4).
MACM/PrC1/f	Carmarthen	PrC1/h3, 113 Priory Street	Remove Residential Allocation Notation	The site is identified as a commitment rather than an allocation (action point AP2/4).
MACM/PrC1/g	Carmarthen	PrC1/h7, Penybont Farm, Llysonnen Road	Remove Residential Allocation Notation	The site is identified as a commitment rather than an

MAC Reference Number	Settlement	Site Reference (where applicable)	Proposed Change	Reason / Comment
				allocation (action point AP2/4).
MACM/PrC1/h	Carmarthen	PrC1/h9 Mounthill	Remove Residential Allocation Notation	The site is identified as a commitment rather than an allocation (action point AP2/4).
MACM/PrC1/i	Carmarthen	PrC1/h11, Rhiw Babell extension	Remove Residential Allocation Notation	The site is identified as a commitment rather than an allocation (action point AP2/4).
MACM/PrC1/j	Carmarthen	PrC1/h14, Bronwydd Road (south)	Remove Residential Allocation Notation	The site is identified as a commitment rather than an allocation (action point AP2/4).
MACM/PrC1/k	Carmarthen	PrC1/h15, Adj Tyle Teg, Llysonnen Road	Remove Residential Allocation Notation	The site is identified as a commitment rather than an allocation (action point AP2/4).
MACM/PrC1/l	Carmarthen	PrC1/h16, Rhiw Babell	Remove Residential Allocation Notation	The site is identified as a commitment rather than an allocation (action point AP2/4).
MACM/PrC1/m	Carmarthen	PrC1/h17, 4-5 Quay Street	Remove Residential Allocation Notation	The site is identified as a commitment rather than an allocation (action point AP2/4).
MACM/PrC1/n	Carmarthen	PrC1/h18, Castell Howell	Remove Residential Allocation Notation	The site is identified as a commitment rather than an

MAC Reference Number	Settlement	Site Reference (where applicable)	Proposed Change	Reason / Comment
				allocation (action point AP2/4).
MACM/PrC1/o	Carmarthen	PrC1/h19, Land adjacent Ty Gwynfa	Remove Residential Allocation Notation	The site is identified as a commitment rather than an allocation (action point AP2/4).
MACM/PrC1/p	Carmarthen	PrC1/h20, 5-8 Spilman Street	Remove Residential Allocation Notation	The site is identified as a commitment rather than an allocation (action point AP2/4).
MACM/PrC1/q	Carmarthen	PrC1/h21, Clos Tawelan	Remove Residential Allocation Notation	The site is identified as a commitment rather than an allocation (action point AP2/4).
<b>Tier 2</b>				
MACM/SeC1/a	Pontyates, Meinciau, Ponthenri	SeC1/(i) , Black Horse, Meinciau	Inclusion within Limits	The site is identified as a commitment with a consequential amendment to the development limits.
MACM/SeC1/b	Pontyates, Meinciau, Ponthenri	SeC1/h1, Lime Grove	Remove Residential Allocation Notation	The site is identified as a commitment rather than an allocation (action point AP2/4).
MACM/SeC1/c	Pontyates, Meinciau, Ponthenri	SeC1/h3, Land adjoining Tabernacle Chapel	Remove Residential Allocation Notation	The site is identified as a commitment rather than an allocation (action point AP2/4).

<b>MAC Reference Number</b>	<b>Settlement</b>	<b>Site Reference (where applicable)</b>	<b>Proposed Change</b>	<b>Reason / Comment</b>
MACM/SeC1/d	Pontyates, Meinciau, Ponthenri	SeC1/h5, Land at 8 Heol Llanelli	Remove Residential Allocation Notation	The site is identified as a commitment rather than an allocation (action point AP2/4).
MACM/SeC1/e	Pontyates, Meinciau, Ponthenri	SeC1/h6, Land off Heol Llanelli	Remove Residential Allocation Notation	The site is identified as a commitment rather than an allocation (action point AP2/4).
MACM/SeC2/a	Ferryside	SeC2/h1, Caradog Court	Remove Residential Allocation Notation	The site is identified as a commitment rather than an allocation (action point AP2/4).
<b>Tier 3</b>				
MACM/SuV2/a	Llanybri	SuV2/(j), Land at Maes y Meillion	Inclusion within Limits	The site is identified as a commitment with a consequential amendment to the development limits.
MACM/SuV3/a	Llansteffan	SuV3/h1, Land to the rear of Maesgriffith	Remove Residential Allocation Notation	The site is identified as a commitment rather than an allocation (action point AP2/4).
MACM/SuV5/a	Cwmffrwd	SuV5/h1, Land at Maesglasnant	Remove Residential Allocation Notation	The site is identified as a commitment rather than an allocation (action point AP2/4).
MACM/SuV8/a	Llangain	SuV8/h1, South of Dol y Dderwen	Remove Residential Allocation Notation	The site is identified as a commitment rather than an

MAC Reference Number	Settlement	Site Reference (where applicable)	Proposed Change	Reason / Comment
				allocation (action point AP2/4).
MACM/SuV10/a	Peniel	SuV10/h1, South of Pentre	Remove Residential Allocation Notation	The site is identified as a commitment rather than an allocation (action point AP2/4).
MACM/SuV15/a	Llanarthne	SuV15/h1, Llanarthne School	Remove Residential Allocation Notation	The site is identified as a commitment rather than an allocation (action point AP2/4).
MACM/SuV18/a	Pontargothi	SuV18/h1, Land off A40, Pontargothi	Remove Residential Allocation Notation	The site is identified as a commitment rather than an allocation (action point AP2/4).
MACM/SuV19/a	Llanddarog	SuV19/h1, Land Opp. Village Hall	Remove Residential Allocation Notation	The site is identified as a commitment rather than an allocation (action point AP2/4).

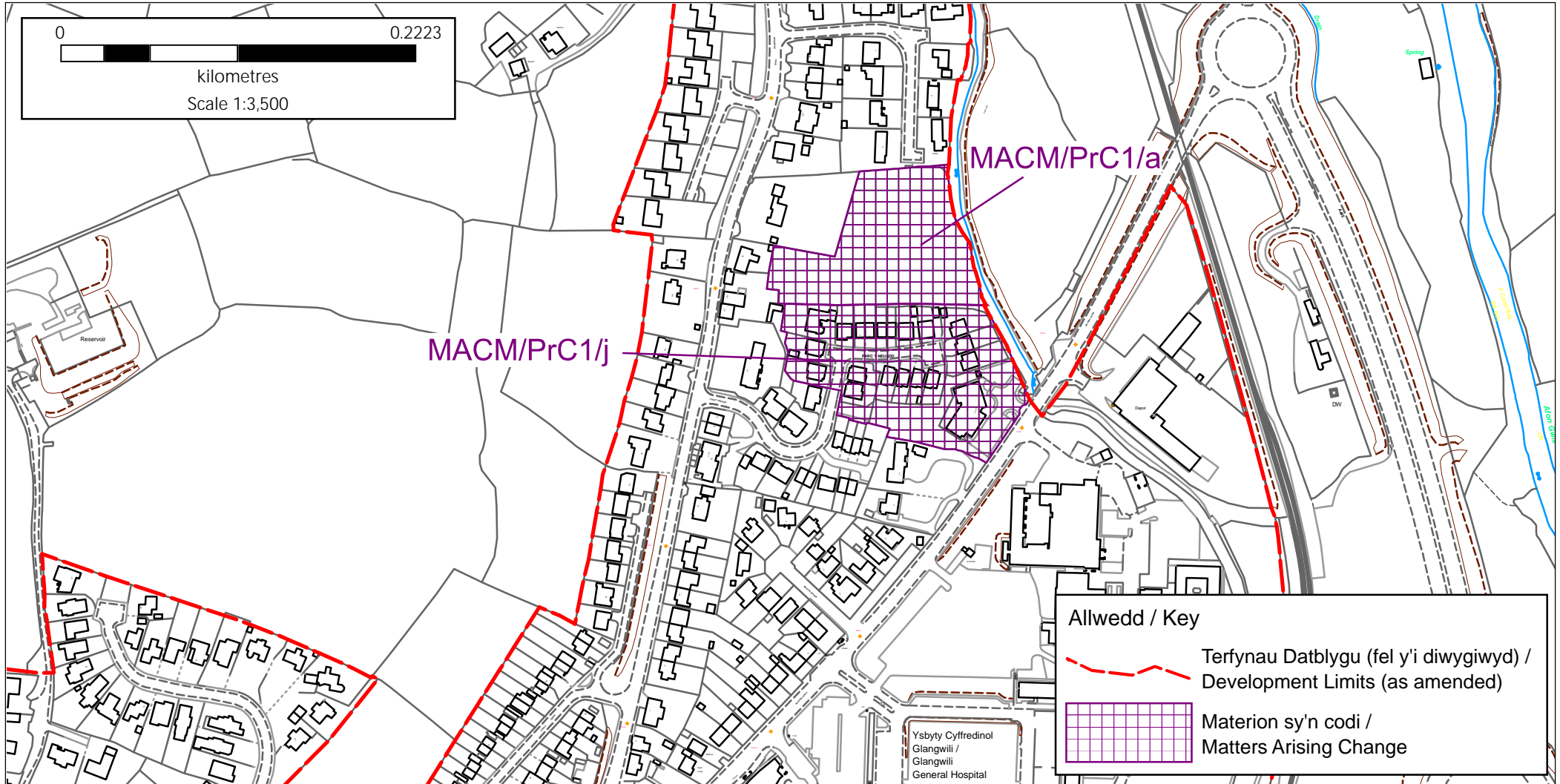
# Caerfyrddin PrC1 / Carmarthen PrC1

Cynllun Datblygu Lleol Diwygiedig Sir Gaerfyrddin  
Carmarthenshire Revised Local Development Plan

Ymgynghoriad Faterion sy'n codi / Matters Arising Changes Consultation

Cyngor Sir Caerfyrddin  
Lle a Chynaliadwyedd,  
Lle, Seilwaith a Datblygu Economaidd  
3 Heol Spilman, Caerfyrddin. SA31 1LE

Carmarthenshire County Council  
Place and Sustainability,  
Place, Infrastructure and Economic Development,  
3 Spilman Street, Carmarthen. SA31 1LE



Cyf. Materion sy'n codi :  
Matters Arising Change Ref.: **MACM/PrC1/a, j**

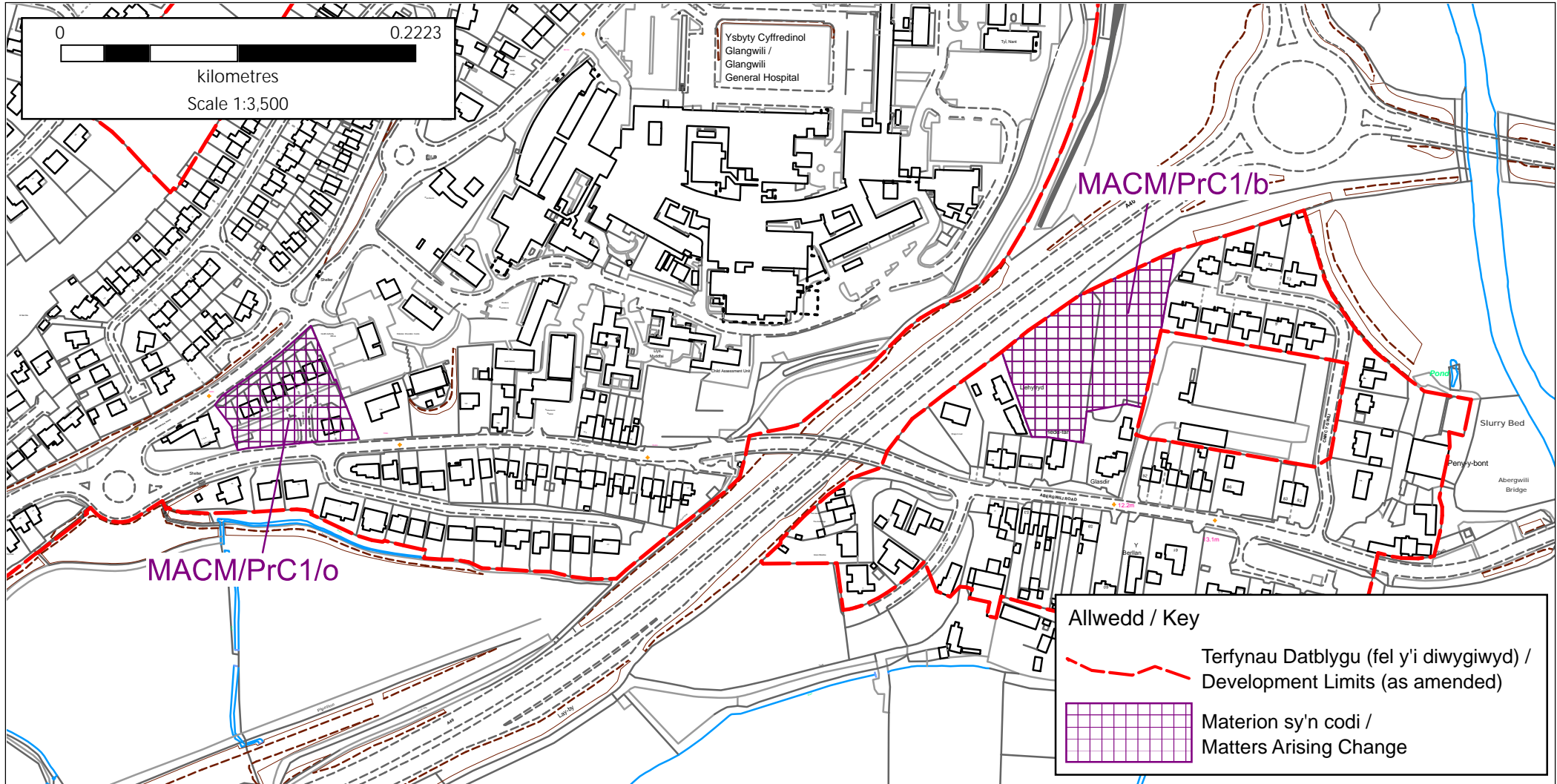
# Caerfyrddin PrC1 / Carmarthen PrC1

Cynllun Datblygu Lleol Diwygiedig Sir Gaerfyrddin  
Carmarthenshire Revised Local Development Plan

Ymgynghoriad Faterion sy'n codi / Matters Arising Changes Consultation

Cyngor Sir Caerfyrddin  
Lle a Chynaliadwyedd,  
Lle, Seilwaith a Datblygu Economaidd  
3 Heol Spilman, Caerfyrddin. SA31 1LE

Carmarthenshire County Council  
Place and Sustainability,  
Place, Infrastructure and Economic Development,  
3 Spilman Street, Carmarthen. SA31 1LE



Cyf. Materion sy'n codi :  
Matters Arising Change Ref.: **MACM/PrC1/b, o**



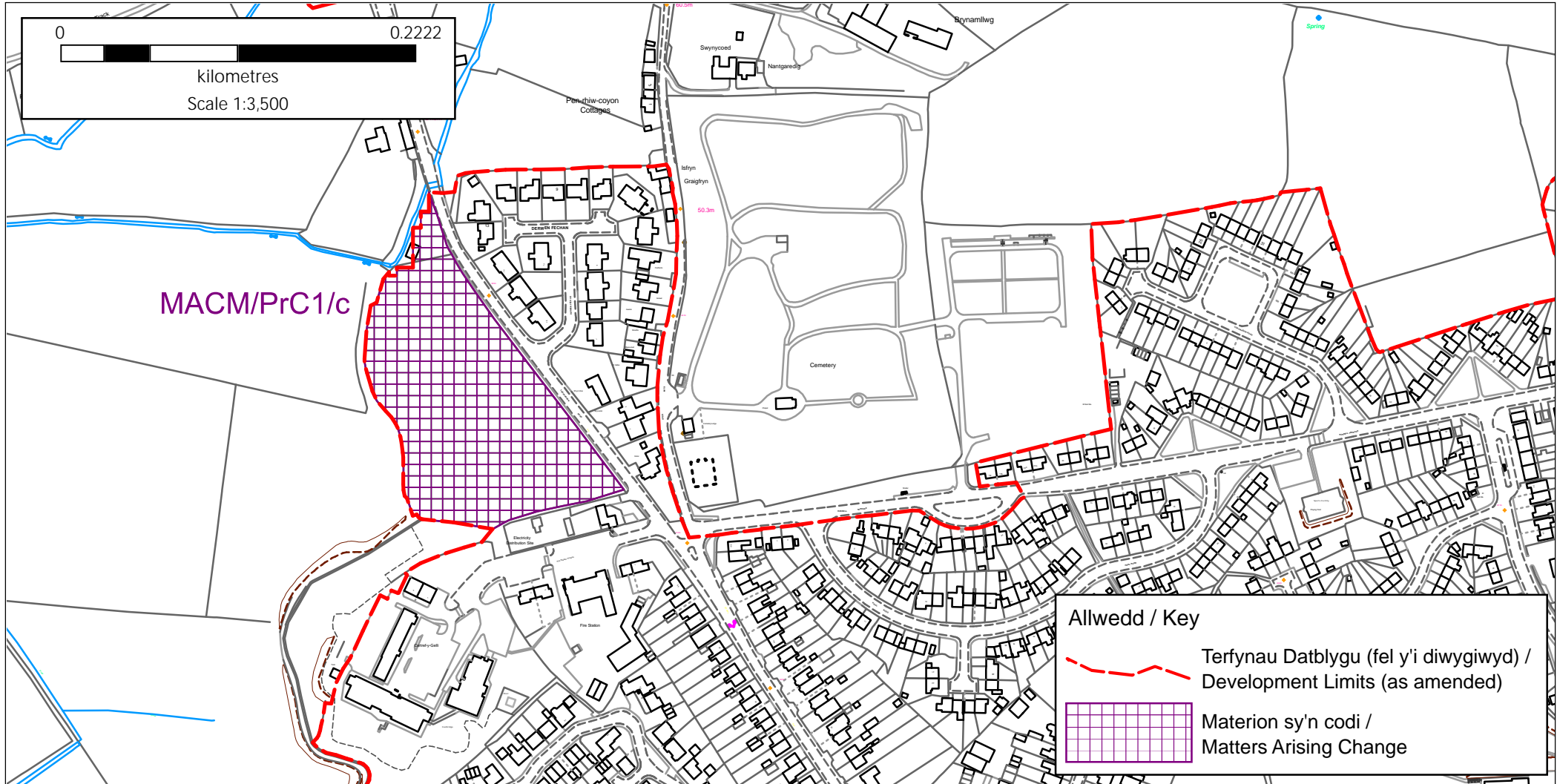
# Caerfyrddin PrC1 / Carmarthen PrC1

Cynllun Datblygu Lleol Diwygiedig Sir Gaerfyrddin  
Carmarthenshire Revised Local Development Plan

Ymgynghoriad Faterion sy'n codi / Matters Arising Changes Consultation

Cyngor Sir Caerfyrddin  
Lle a Chynaliadwyedd,  
Lle, Seilwaith a Datblygu Economaidd  
3 Heol Spilman, Caerfyrddin. SA31 1LE

Carmarthenshire County Council  
Place and Sustainability,  
Place, Infrastructure and Economic Development,  
3 Spilman Street, Carmarthen. SA31 1LE



Cyf. Materion sy'n codi :  
Matters Arising Change Ref.: **MACM/PrC1/c**



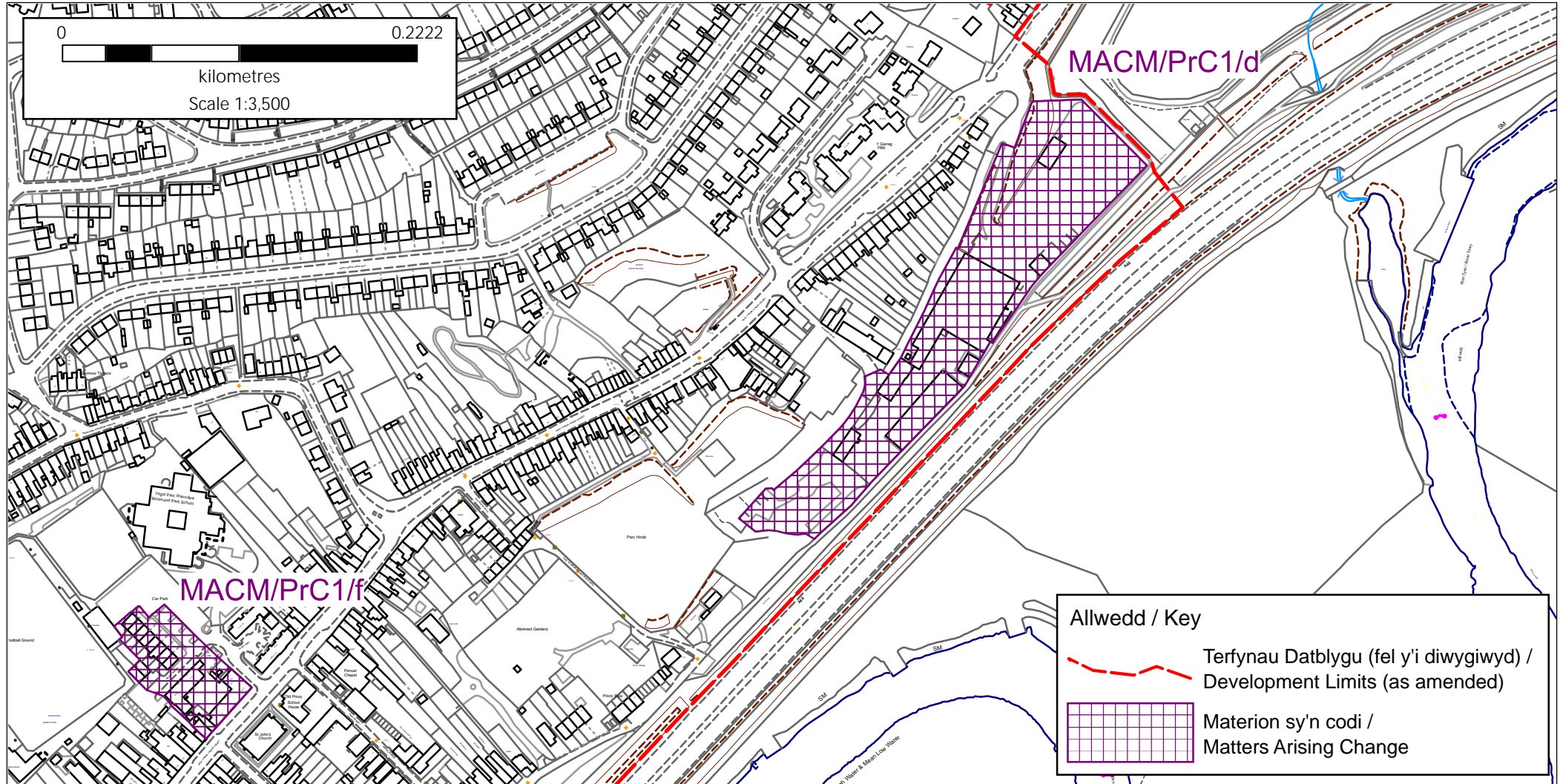
# Caerfyrddin PrC1 / Carmarthen PrC1

Cynllun Datblygu Lleol Diwygiedig Sir Gaerfyrddin  
Carmarthenshire Revised Local Development Plan

Ymgynghoriad Faterion sy'n codi / Matters Arising Changes Consultation

Cyngor Sir Caerfyrddin  
Lle a Chynaliadwyedd,  
Lle, Seilwaith a Datblygu Economaidd  
3 Heol Spilman, Caerfyrddin. SA31 1LE

Carmarthenshire County Council  
Place and Sustainability,  
Place, Infrastructure and Economic Development,  
3 Spilman Street, Carmarthen. SA31 1LE



Cyf. Materion sy'n codi :  
Matters Arising Change Ref.: **MACM/PrC1/d, f**



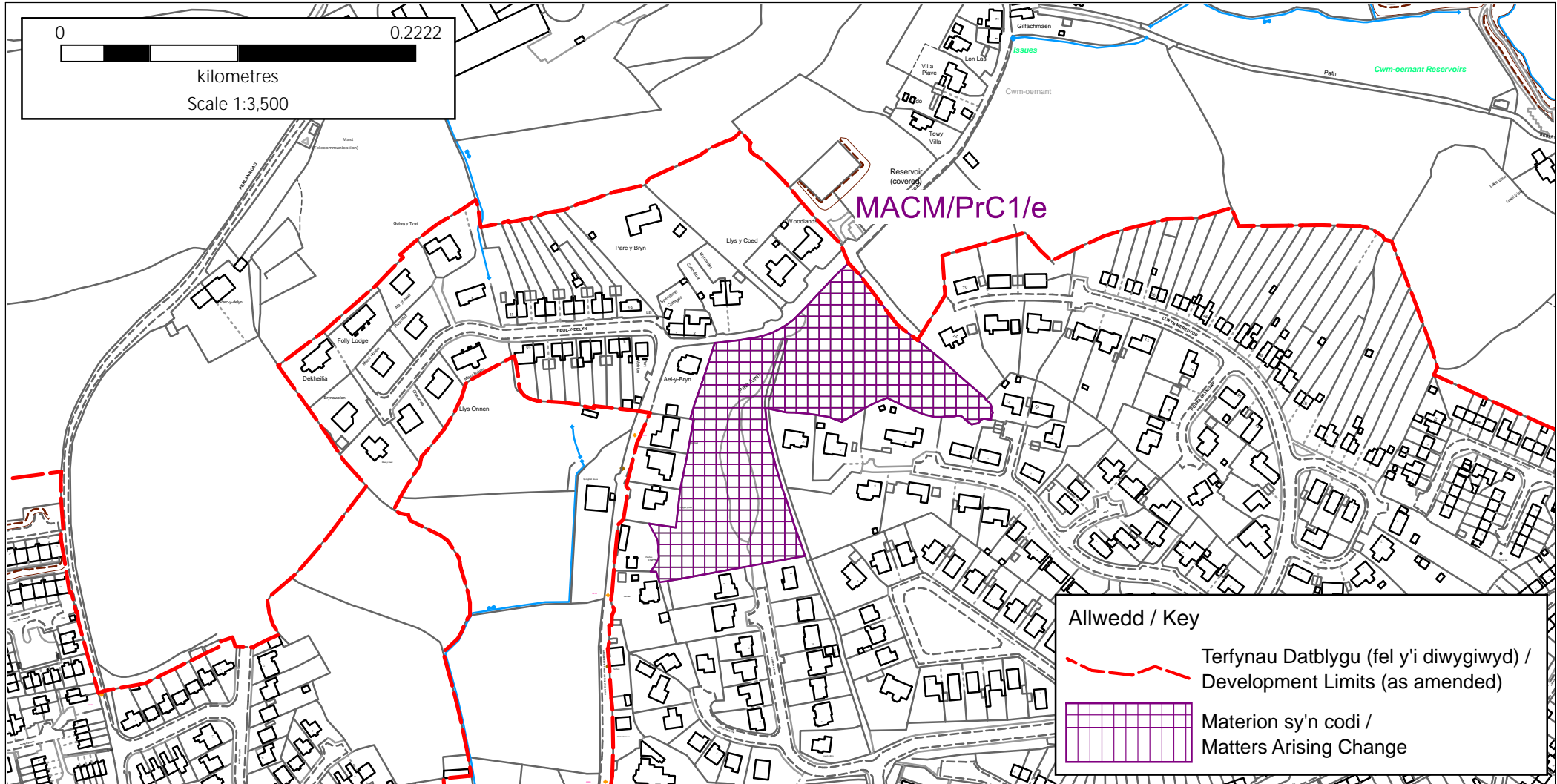
# Caerfyrddin PrC1 / Carmarthen PrC1

Cynllun Datblygu Lleol Diwygiedig Sir Gaerfyrddin  
Carmarthenshire Revised Local Development Plan

Ymgynghoriad Faterion sy'n codi / Matters Arising Changes Consultation

Cyngor Sir Caerfyrddin  
Lle a Chynaliadwyedd,  
Lle, Seilwaith a Datblygu Economaidd  
3 Heol Spilman, Caerfyrddin. SA31 1LE

Carmarthenshire County Council  
Place and Sustainability,  
Place, Infrastructure and Economic Development,  
3 Spilman Street, Carmarthen. SA31 1LE



Cyf. Materion sy'n codi :  
Matters Arising Change Ref.: **MACM/PrC1/e**









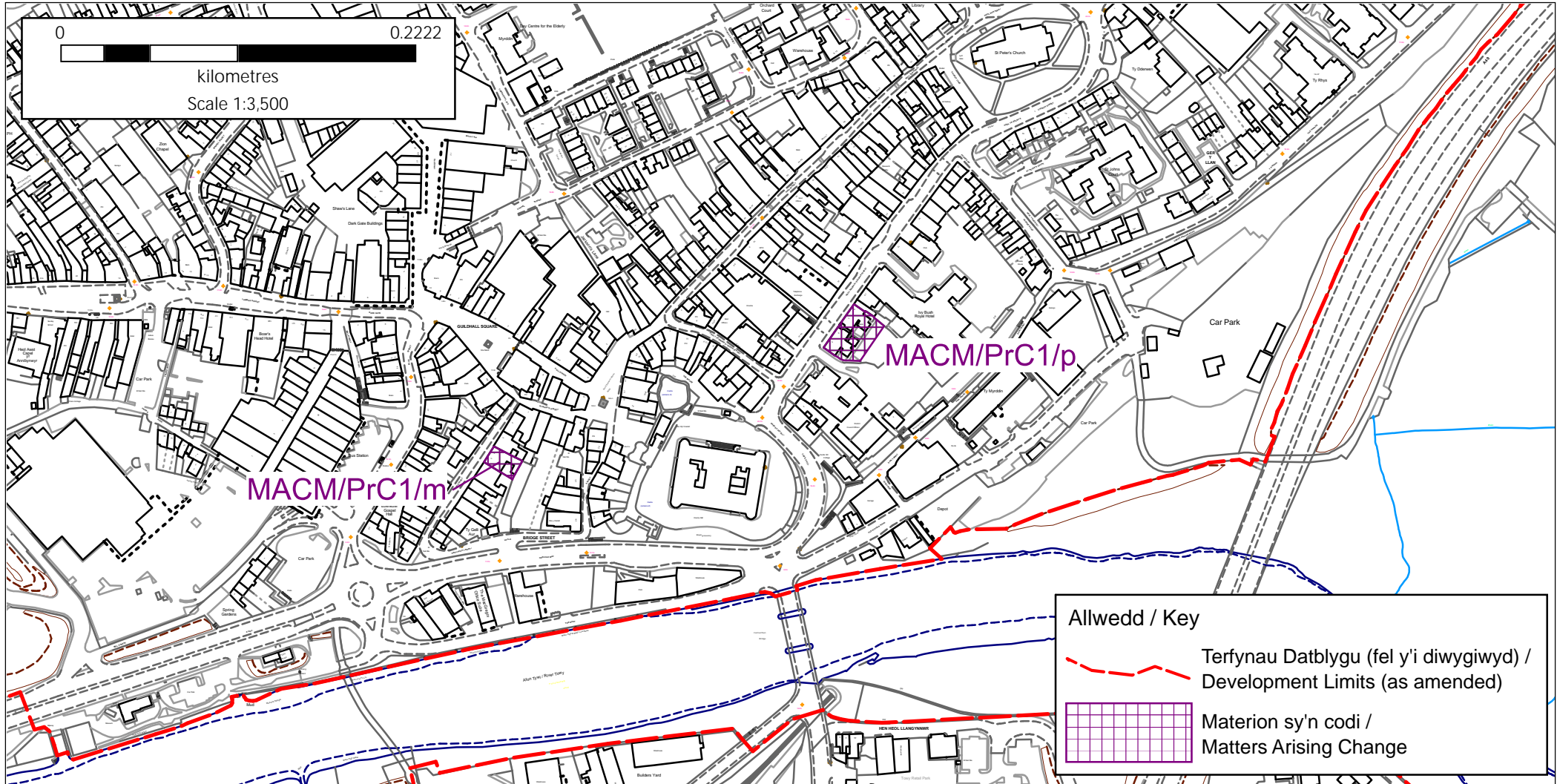
# Caerfyrddin PrC1 / Carmarthen PrC1

Cynllun Datblygu Lleol Diwygiedig Sir Gaerfyrddin  
Carmarthenshire Revised Local Development Plan

Ymgynghoriad Faterion sy'n codi / Matters Arising Changes Consultation

Cyngor Sir Caerfyrddin  
Lle a Chynaliadwyedd,  
Lle, Seilwaith a Datblygu Economaidd  
3 Heol Spilman, Caerfyrddin. SA31 1LE

Carmarthenshire County Council  
Place and Sustainability,  
Place, Infrastructure and Economic Development,  
3 Spilman Street, Carmarthen. SA31 1LE



Cyf. Materion sy'n codi :  
Matters Arising Change Ref.: **MACM/PrC1/m, p**





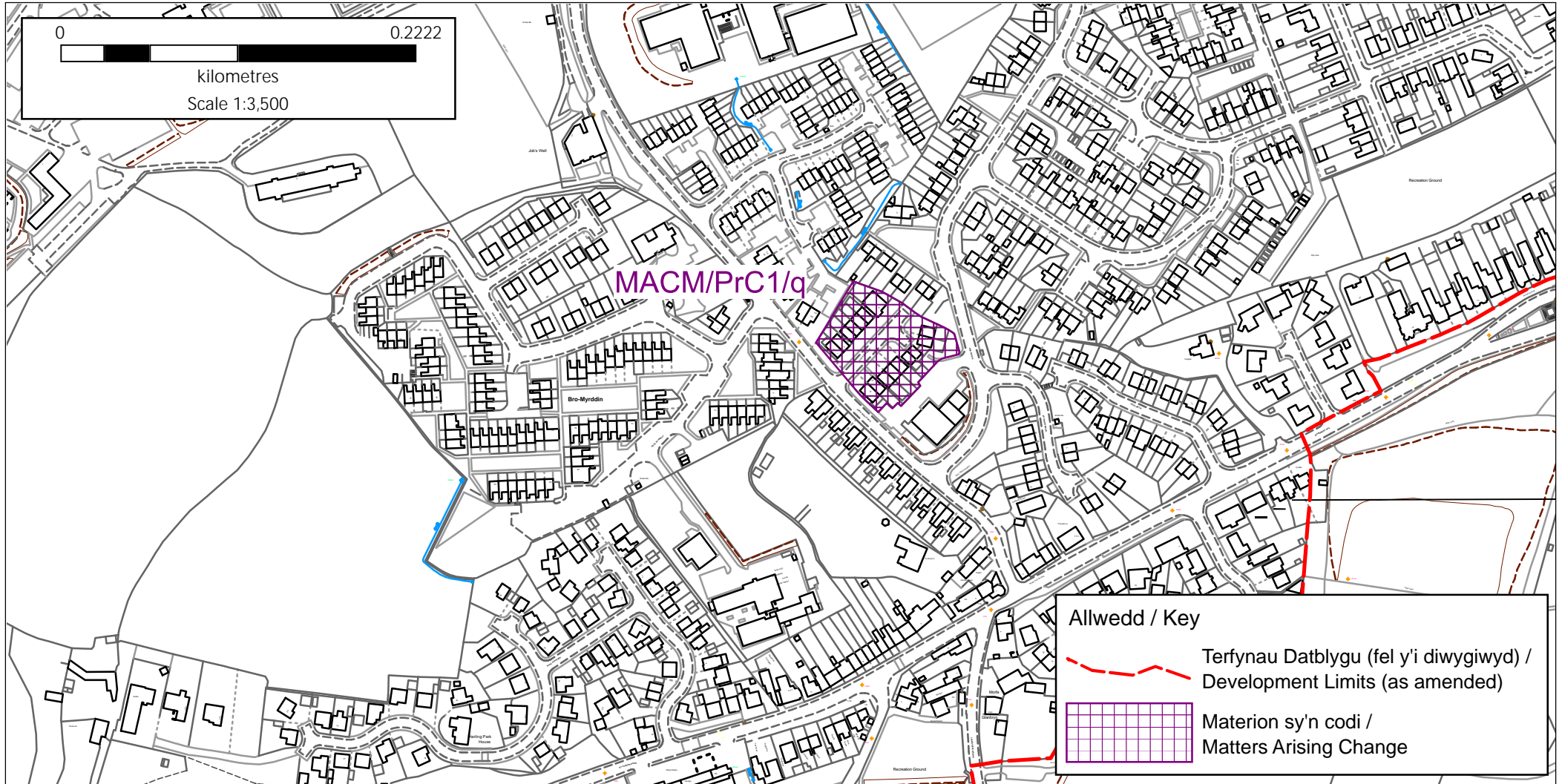
# Caerfyrddin PrC1 / Carmarthen PrC1

Cynllun Datblygu Lleol Diwygiedig Sir Gaerfyrddin  
Carmarthenshire Revised Local Development Plan

Ymgynghoriad Faterion sy'n codi / Matters Arising Changes Consultation

Cyngor Sir Caerfyrddin  
Lle a Chynaliadwyedd,  
Lle, Seilwaith a Datblygu Economaidd  
3 Heol Spilman, Caerfyrddin. SA31 1LE

Carmarthenshire County Council  
Place and Sustainability,  
Place, Infrastructure and Economic Development,  
3 Spilman Street, Carmarthen. SA31 1LE



Cyf. Materion sy'n codi :  
Matters Arising Change Ref.: **MACM/PrC1/q**

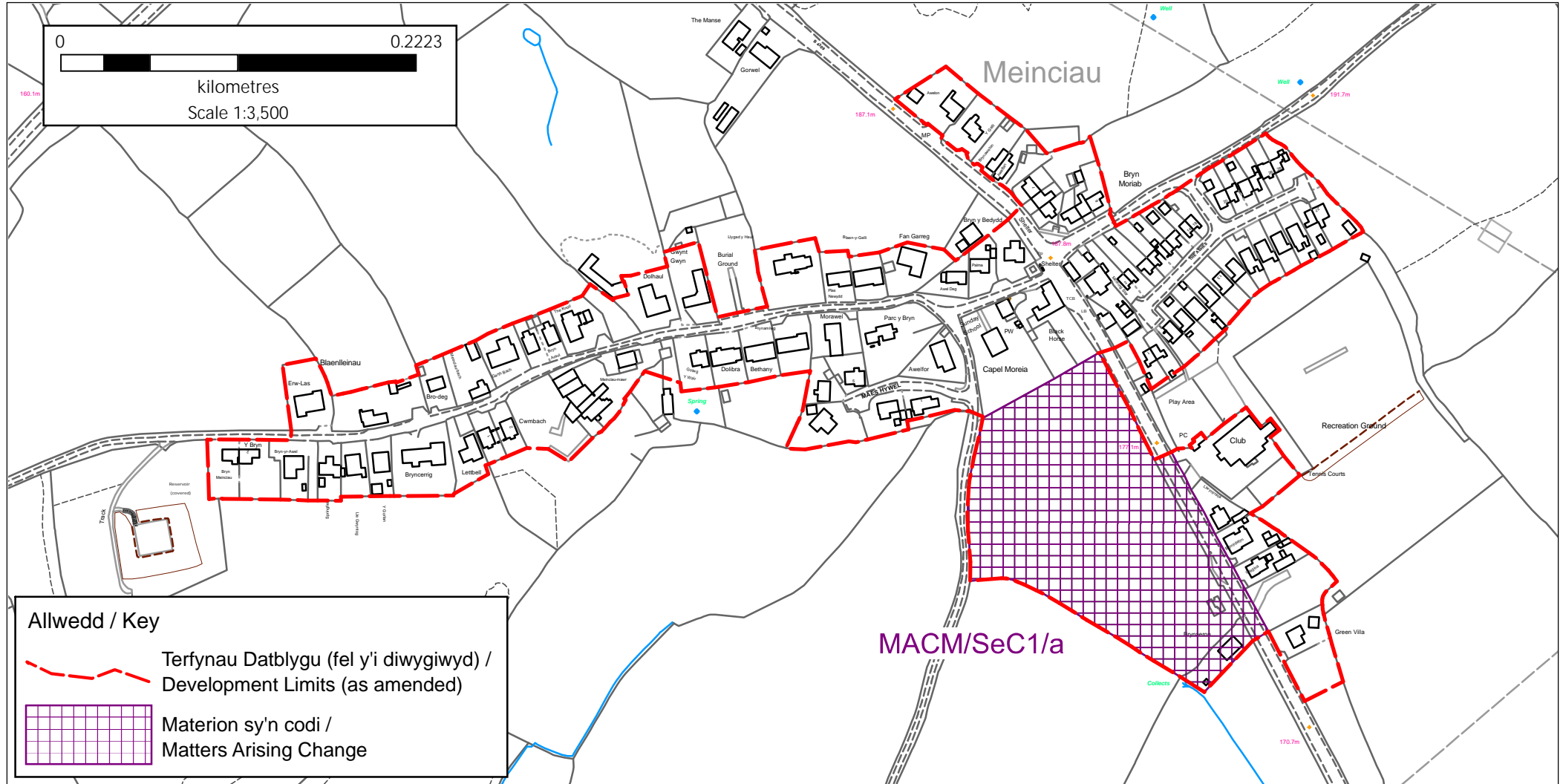


# Pontiets SeC1 / Pontyates SeC1

Cynllun Datblygu Lleol Diwygiedig Sir Gaerfyrddin  
Carmarthenshire Revised Local Development Plan

Ymgynghoriad Faterion sy'n codi / Matters Arising Changes Consultation

Cyngor Sir Caerfyrddin  
Lle a Chynaliadwyedd,  
Lle, Seilwaith a Datblygu Economaidd  
3 Heol Spilman, Caerfyrddin. SA31 1LE  
Carmarthenshire County Council  
Place and Sustainability,  
Place, Infrastructure and Economic Development,  
3 Spilman Street, Carmarthen. SA31 1LE



Cyf. Materion sy'n codi :  
Matters Arising Change Ref.: **MACM/SeC1/a**

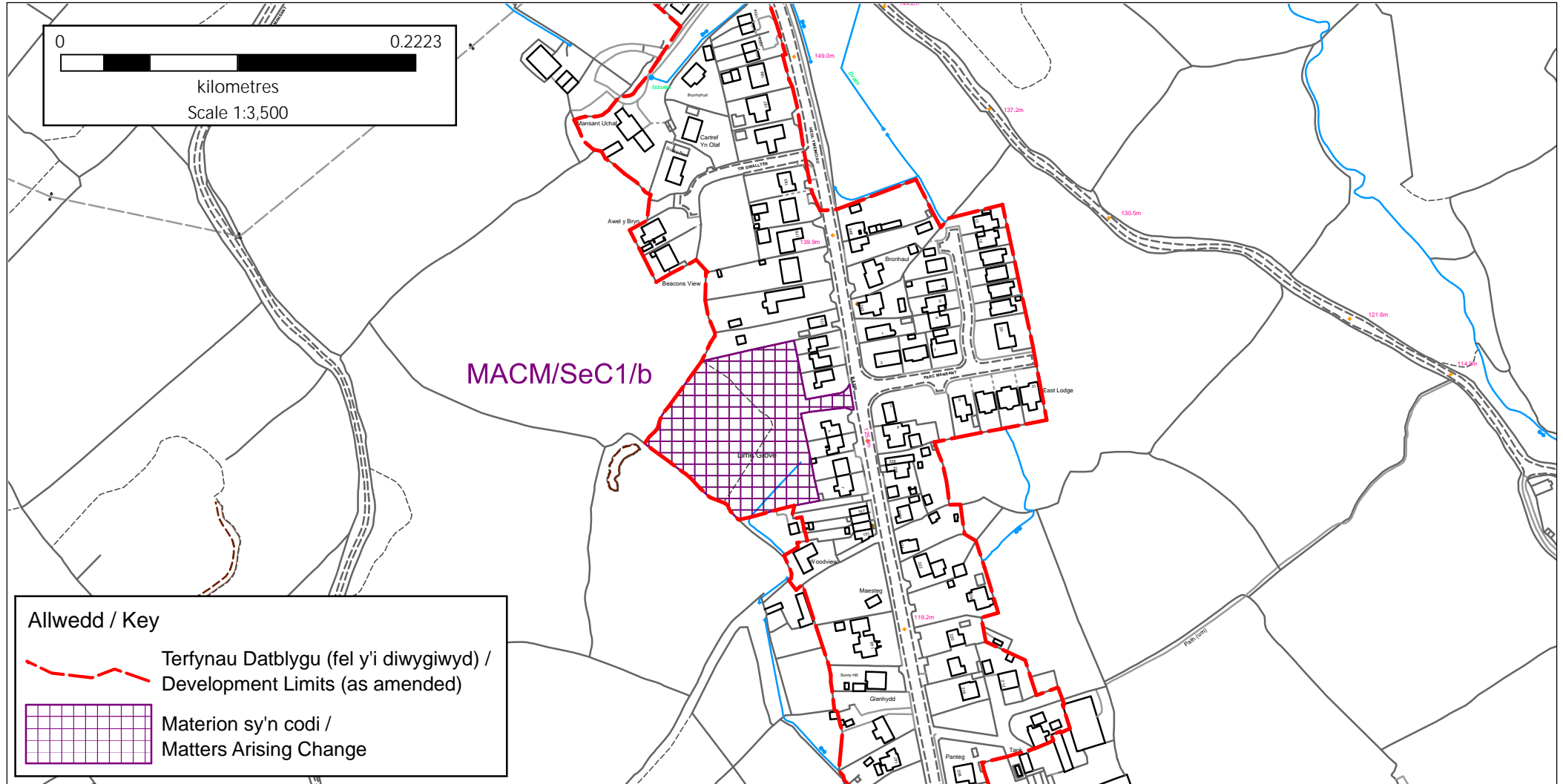


# Pontiets SeC1 / Pontyates SeC1

Cynllun Datblygu Lleol Diwygiedig Sir Gaerfyrddin  
Carmarthenshire Revised Local Development Plan

Ymgynghoriad Faterion sy'n codi / Matters Arising Changes Consultation

Cyngor Sir Caerfyrddin  
Lle a Chynaliadwyedd,  
Lle, Seilwaith a Datblygu Economaidd  
3 Heol Spilman, Caerfyrddin. SA31 1LE  
Carmarthenshire County Council  
Place and Sustainability,  
Place, Infrastructure and Economic Development,  
3 Spilman Street, Carmarthen. SA31 1LE



Cyf. Materion sy'n codi :  
Matters Arising Change Ref.: **MACM/SeC1/b**

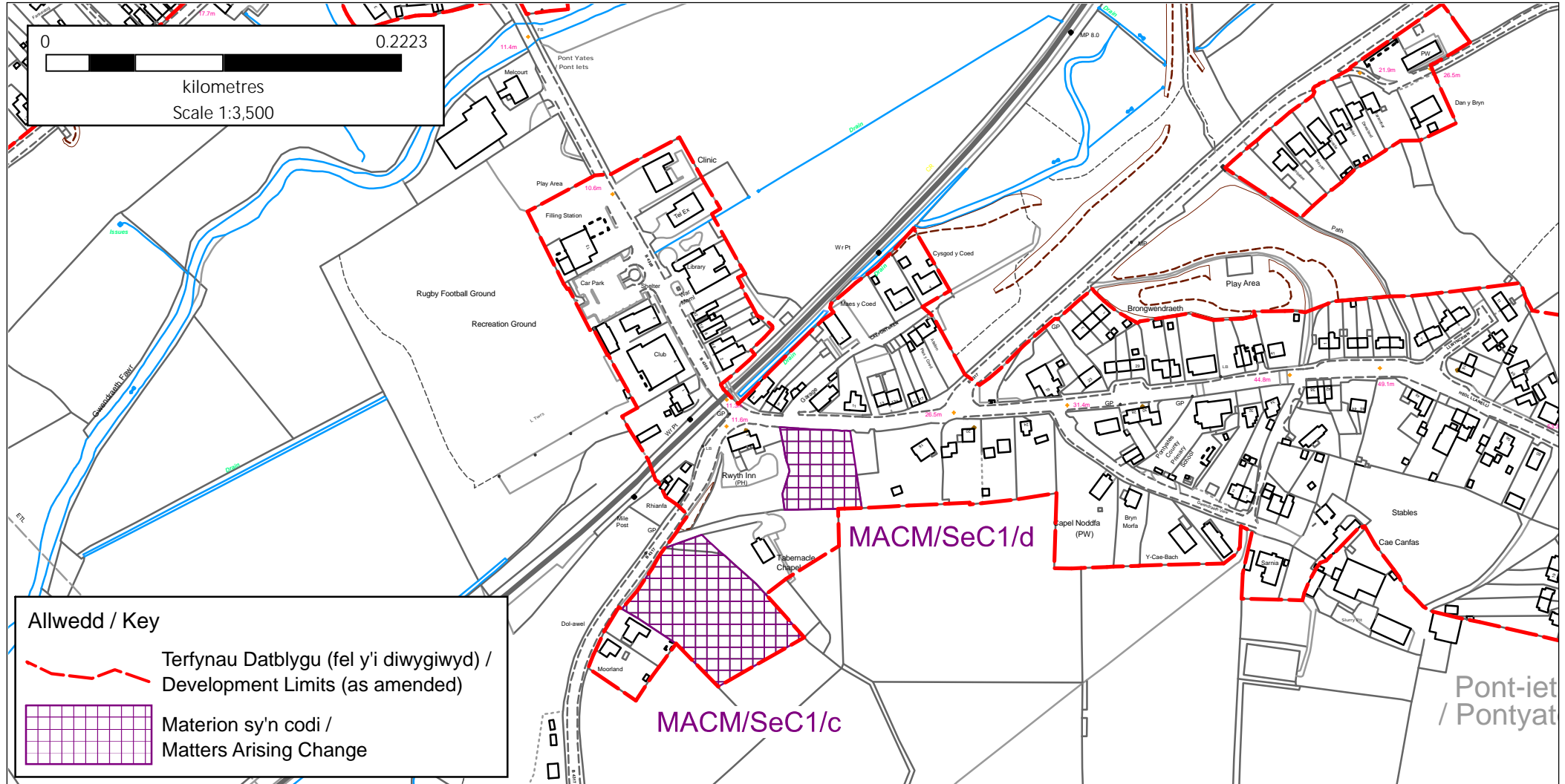


# Pontiets SeC1 / Pontyates SeC1

Cynllun Datblygu Lleol Diwygiedig Sir Gaerfyrddin  
Carmarthenshire Revised Local Development Plan

Ymgynghoriad Faterion sy'n codi / Matters Arising Changes Consultation

Cyngor Sir Caerfyrddin  
Lle a Chynaliadwyedd,  
Lle, Seilwaith a Datblygu Economaidd  
3 Heol Spilman, Caerfyrddin. SA31 1LE  
Carmarthenshire County Council  
Place and Sustainability,  
Place, Infrastructure and Economic Development,  
3 Spilman Street, Carmarthen. SA31 1LE



Cyf. Materion sy'n codi :  
Matters Arising Change Ref.: **MACM/SeC1/c, d**



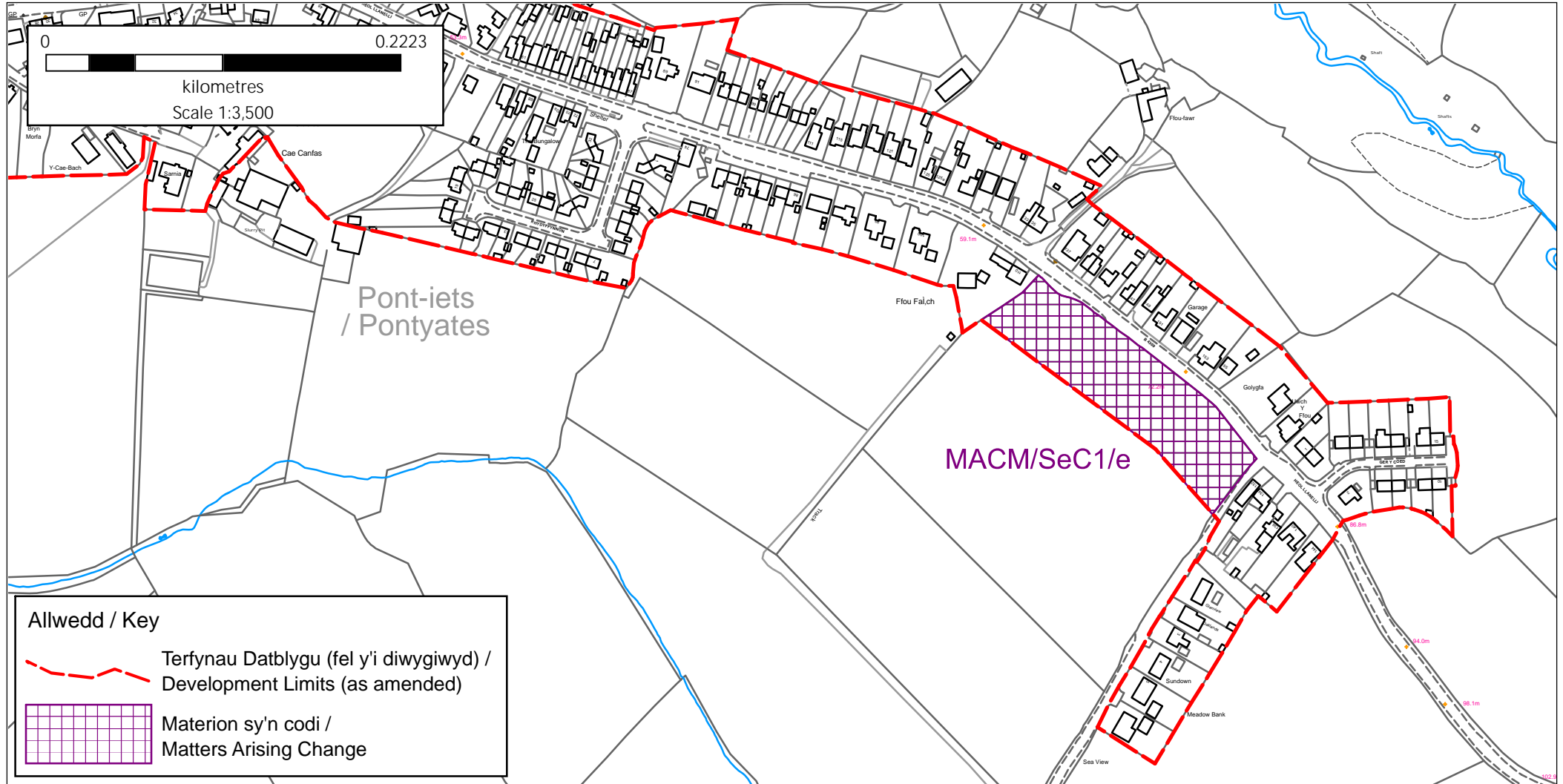
# Pontiets SeC1 / Pontyates SeC1

Cynllun Datblygu Lleol Diwygiedig Sir Gaerfyrddin  
Carmarthenshire Revised Local Development Plan

Ymgynghoriad Faterion sy'n codi / Matters Arising Changes Consultation

Cyngor Sir Caerfyrddin  
Lle a Chynaliadwyedd,  
Lle, Seilwaith a Datblygu Economaidd  
3 Heol Spilman, Caerfyrddin. SA31 1LE

Carmarthenshire County Council  
Place and Sustainability,  
Place, Infrastructure and Economic Development,  
3 Spilman Street, Carmarthen. SA31 1LE



Cyf. Materion sy'n codi :  
Matters Arising Change Ref.: **MACM/SeC1/e**



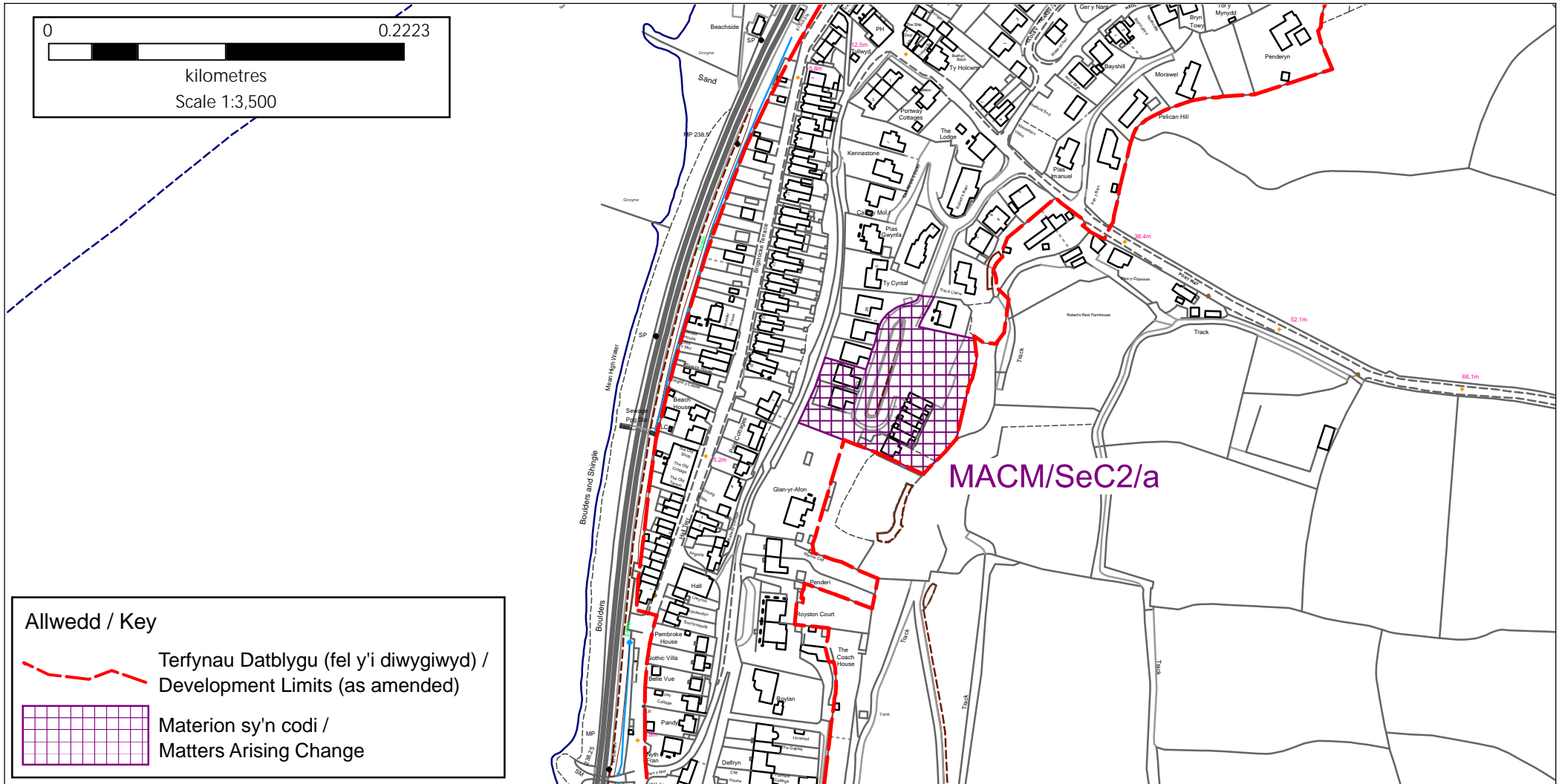
# Glanyfferi SeC2 / Ferryside SeC2

Cynllun Datblygu Lleol Diwygiedig Sir Gaerfyrddin  
Carmarthenshire Revised Local Development Plan

Ymgynghoriad Faterion sy'n codi / Matters Arising Changes Consultation

Cyngor Sir Caerfyrddin  
Lle a Chynaliadwyedd,  
Lle, Seilwaith a Datblygu Economaidd  
3 Heol Spilman, Caerfyrddin. SA31 1LE

Carmarthenshire County Council  
Place and Sustainability,  
Place, Infrastructure and Economic Development,  
3 Spilman Street, Carmarthen. SA31 1LE



Cyf. Materion sy'n codi :  
Matters Arising Change Ref.: **MACM/SeC2/a**

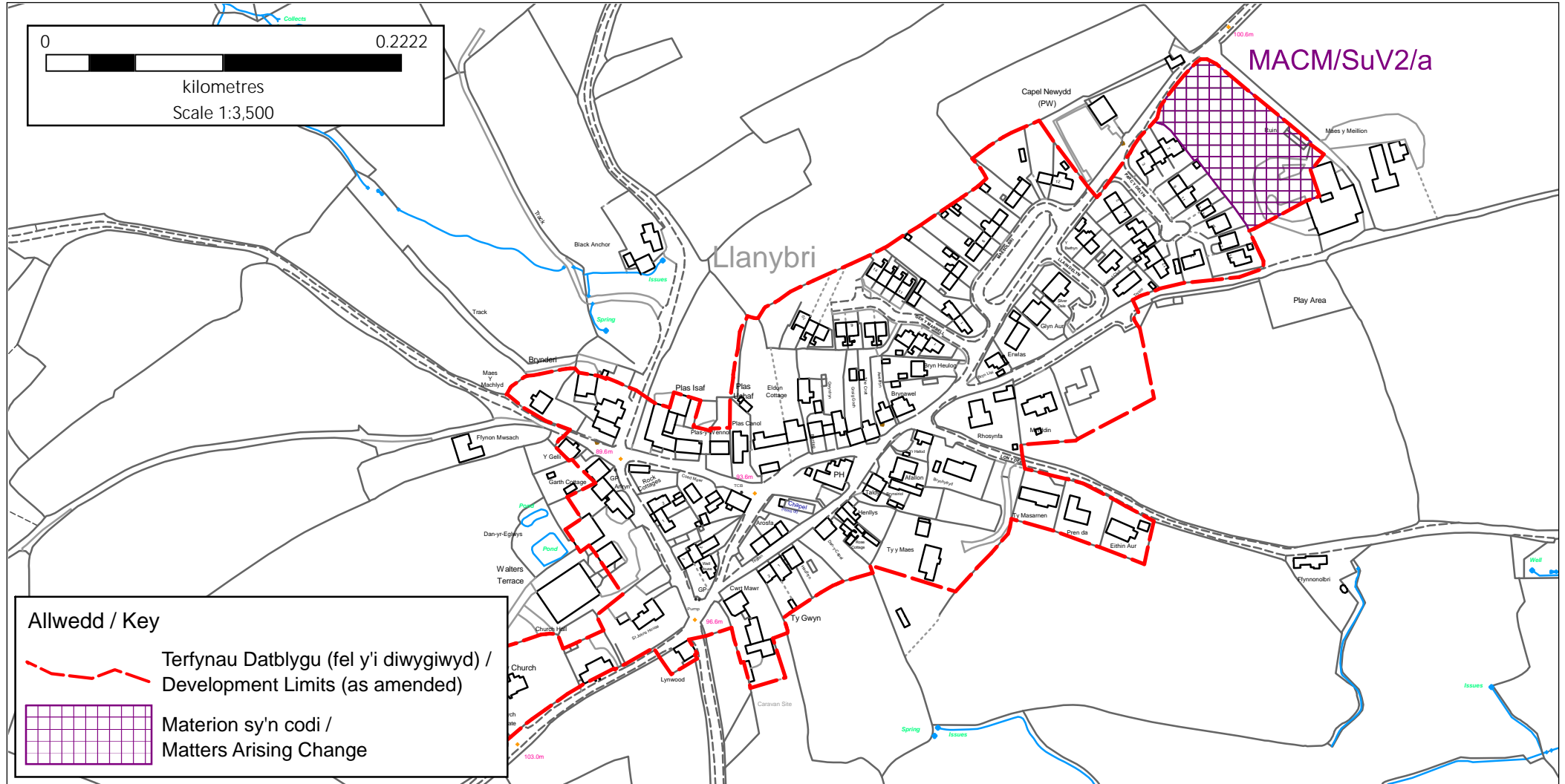


# Llanybri SuV2

Cynllun Datblygu Lleol Diwygiedig Sir Gaerfyrddin  
Carmarthenshire Revised Local Development Plan

Ymgynghoriad Faterion sy'n codi / Matters Arising Changes Consultation

Cyngor Sir Caerfyrddin  
Lle a Chynaliadwyedd,  
Lle, Seilwaith a Datblygu Economaidd  
3 Heol Spilman, Caerfyrddin. SA31 1LE  
Carmarthenshire County Council  
Place and Sustainability,  
Place, Infrastructure and Economic Development,  
3 Spilman Street, Carmarthen. SA31 1LE



Cyf. Materion sy'n codi :  
Matters Arising Change Ref.: **MACM/SuV2/a**

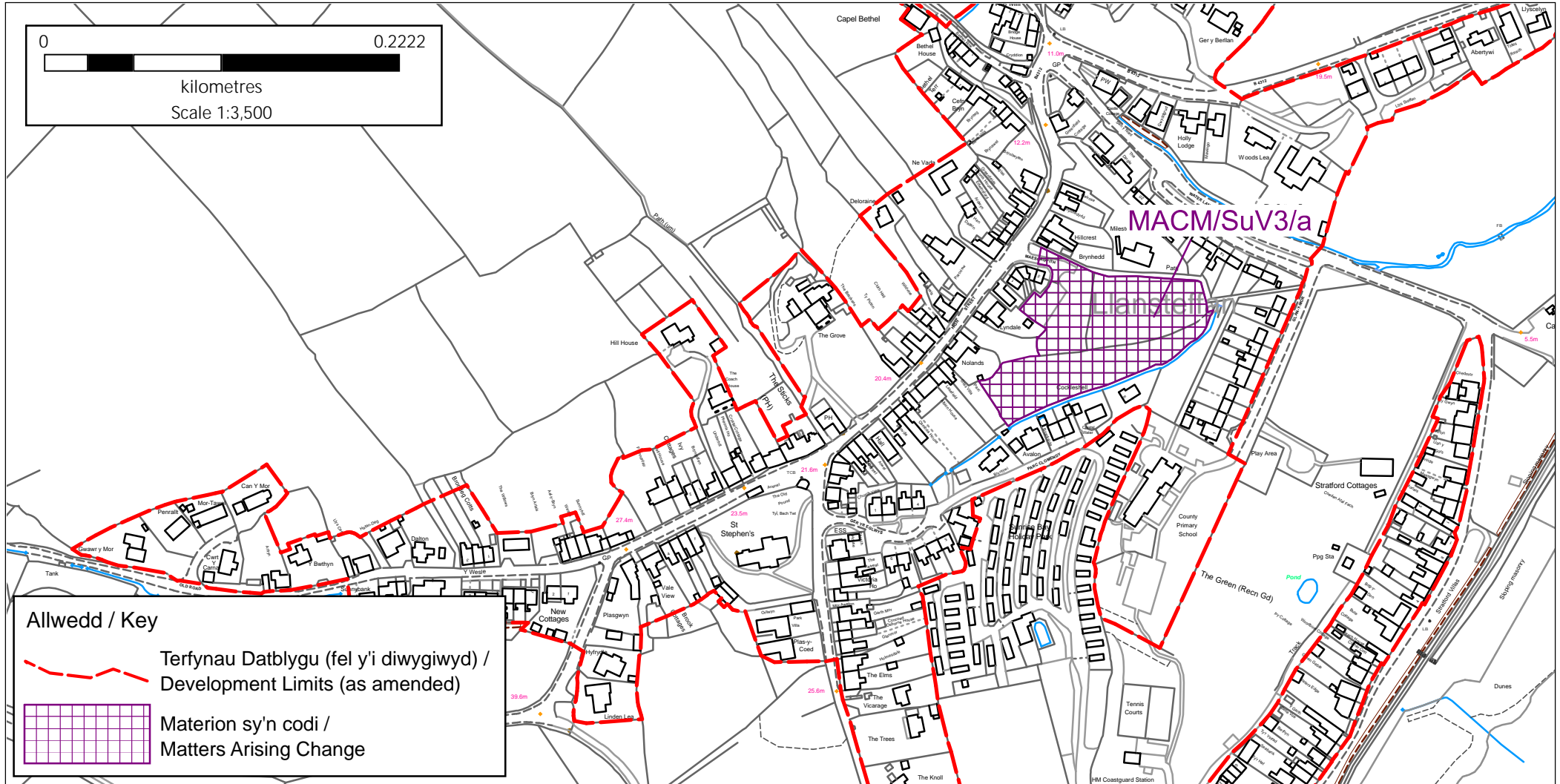


# Llansteffan SuV3

Cynllun Datblygu Lleol Diwygiedig Sir Gaerfyrddin  
Carmarthenshire Revised Local Development Plan

Ymgynghoriad Faterion sy'n codi / Matters Arising Changes Consultation

Cyngor Sir Caerfyrddin  
Lle a Chynaliadwyedd,  
Lle, Seilwaith a Datblygu Economaidd  
3 Heol Spilman, Caerfyrddin. SA31 1LE  
Carmarthenshire County Council  
Place and Sustainability,  
Place, Infrastructure and Economic Development,  
3 Spilman Street, Carmarthen. SA31 1LE



Cyf. Materion sy'n codi :  
Matters Arising Change Ref.: **MACM/SuV3/a**



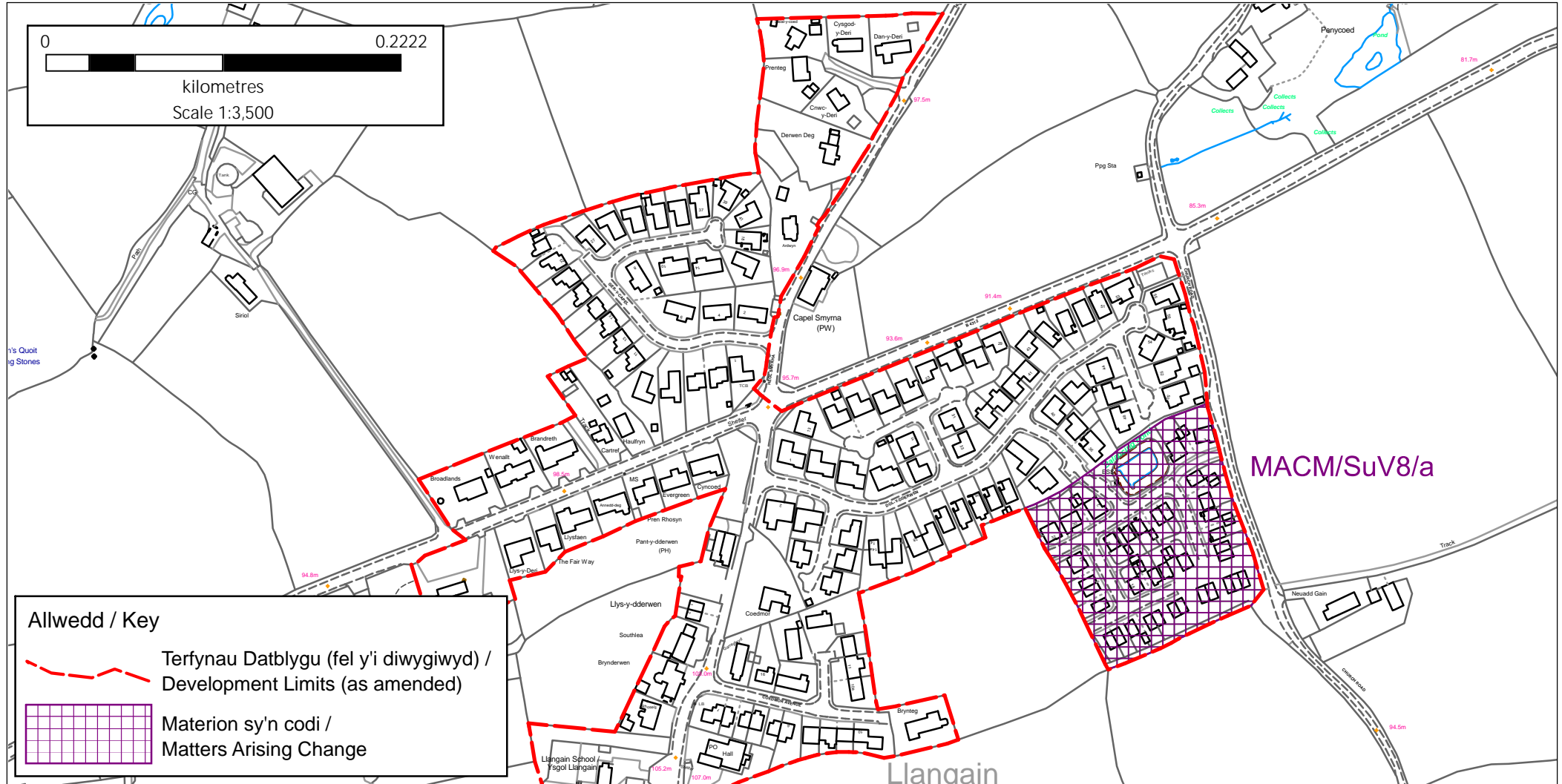


# Llangain SuV8

Cynllun Datblygu Lleol Diwygiedig Sir Gaerfyrddin  
Carmarthenshire Revised Local Development Plan

Ymgynghoriad Faterion sy'n codi / Matters Arising Changes Consultation

Cyngor Sir Caerfyrddin  
Lle a Chynaliadwyedd,  
Lle, Seilwaith a Datbygu Economaidd  
3 Heol Spilman, Caerfyrddin. SA31 1LE  
Carmarthenshire County Council  
Place and Sustainability,  
Place, Infrastructure and Economic Development,  
3 Spilman Street, Carmarthen. SA31 1LE



Cyf. Materion sy'n codi :  
Matters Arising Change Ref.: **MACM/SuV8/a**

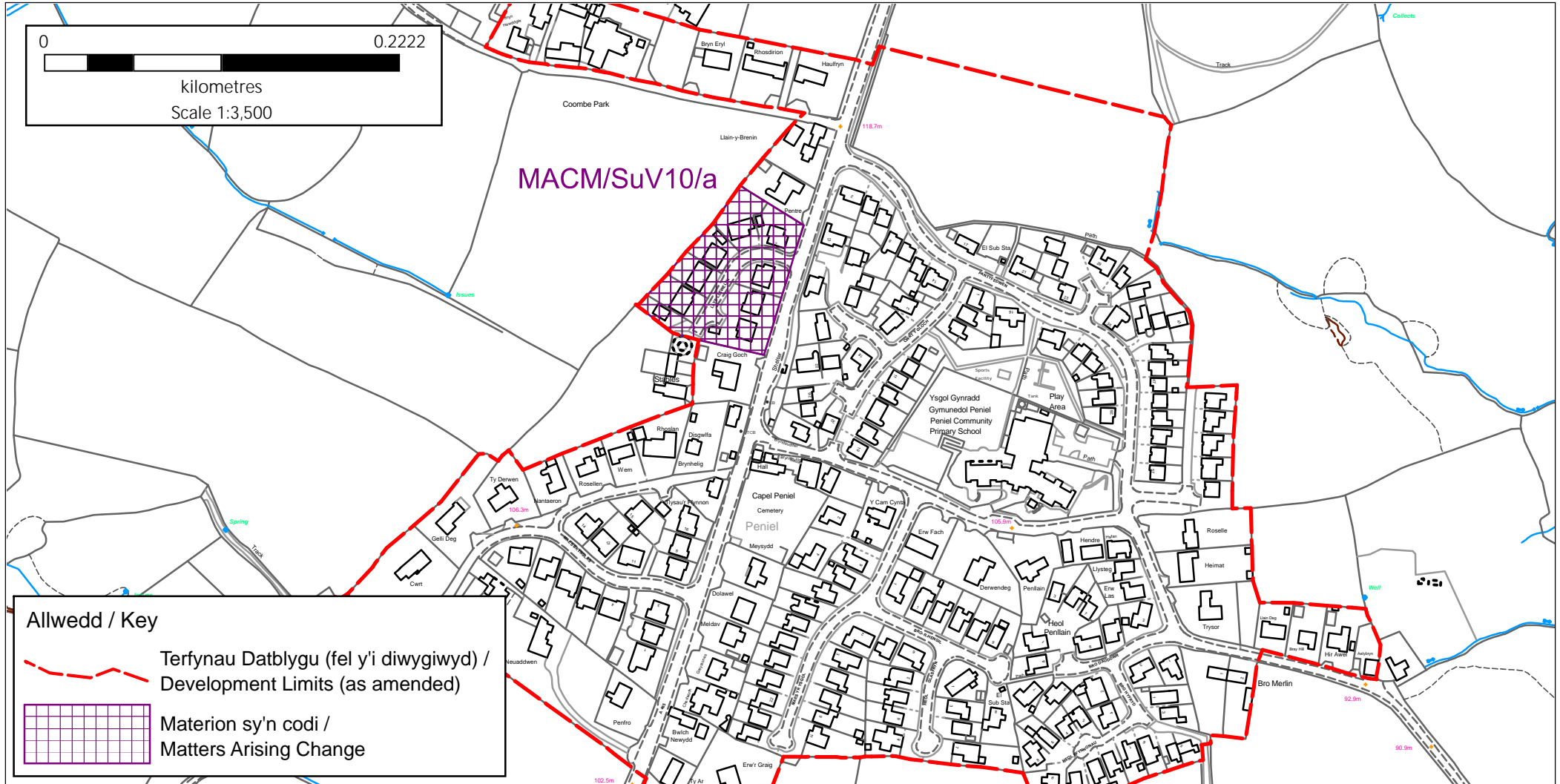


# Peniel SuV10

Cynllun Datblygu Lleol Diwygiedig Sir Gaerfyrddin  
Carmarthenshire Revised Local Development Plan

Ymgynghoriad Faterion sy'n codi / Matters Arising Changes Consultation

Cyngor Sir Caerfyrddin  
Lle a Chynaliadwyedd,  
Lle, Seilwaith a Datbygu Economaidd  
3 Heol Spilman, Caerfyrddin. SA31 1LE  
Carmarthenshire County Council  
Place and Sustainability,  
Place, Infrastructure and Economic Development,  
3 Spilman Street, Carmarthen. SA31 1LE



Cyf. Materion sy'n codi :  
Matters Arising Change Ref.: **MACM/SuV10/a**

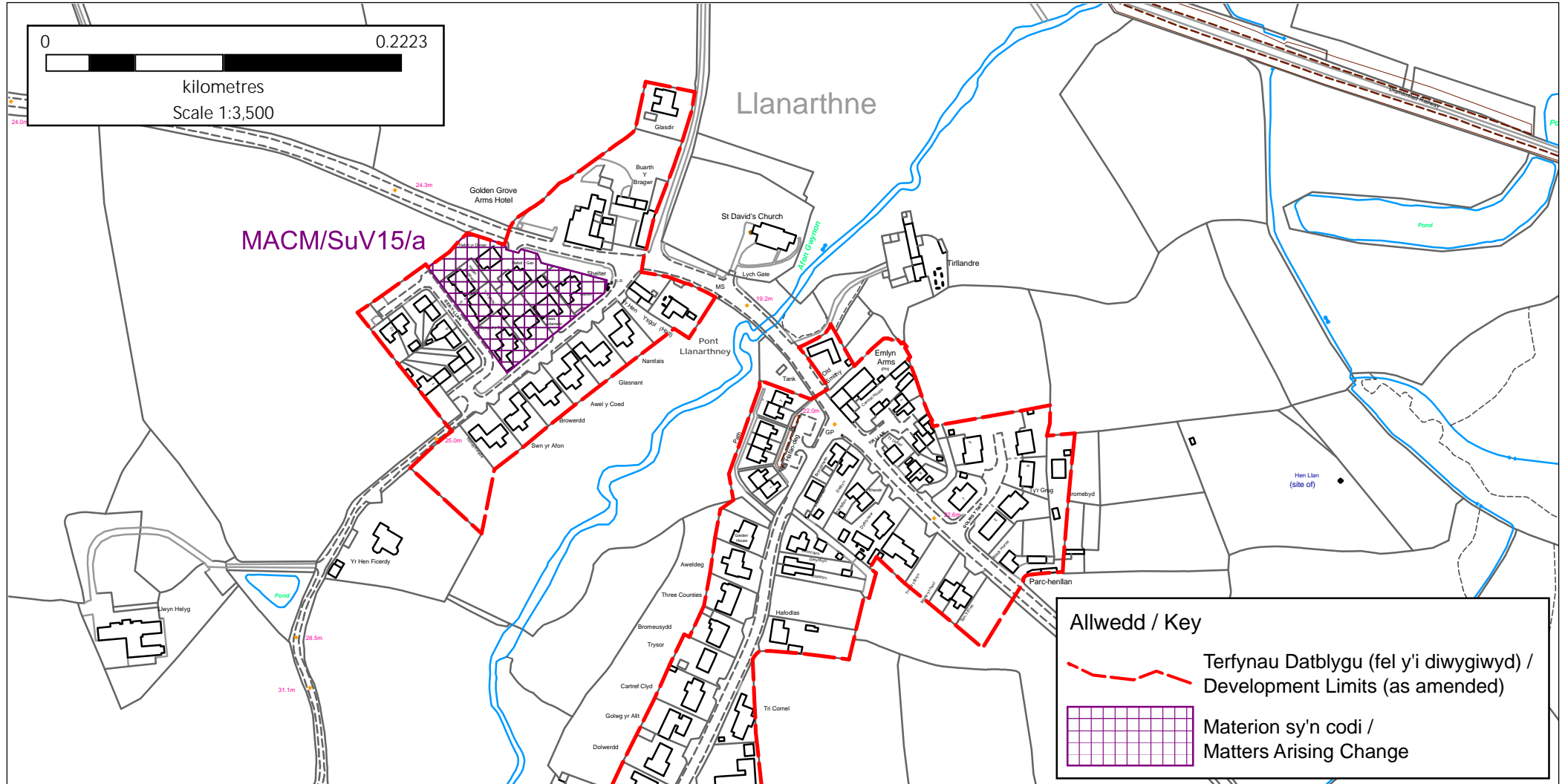


# Llanarthne SuV15

Cynllun Datblygu Lleol Diwygiedig Sir Gaerfyrddin  
Carmarthenshire Revised Local Development Plan

Ymgynghoriad Faterion sy'n codi / Matters Arising Changes Consultation

Cyngor Sir Caerfyrddin  
Lle a Chynaliadwyedd,  
Lle, Seilwaith a Datblygu Economaidd  
3 Heol Spilman, Caerfyrddin. SA31 1LE  
Carmarthenshire County Council  
Place and Sustainability,  
Place, Infrastructure and Economic Development,  
3 Spilman Street, Carmarthen. SA31 1LE



Cyf. Materion sy'n codi :  
Matters Arising Change Ref.: **MACM/SuV15/a**

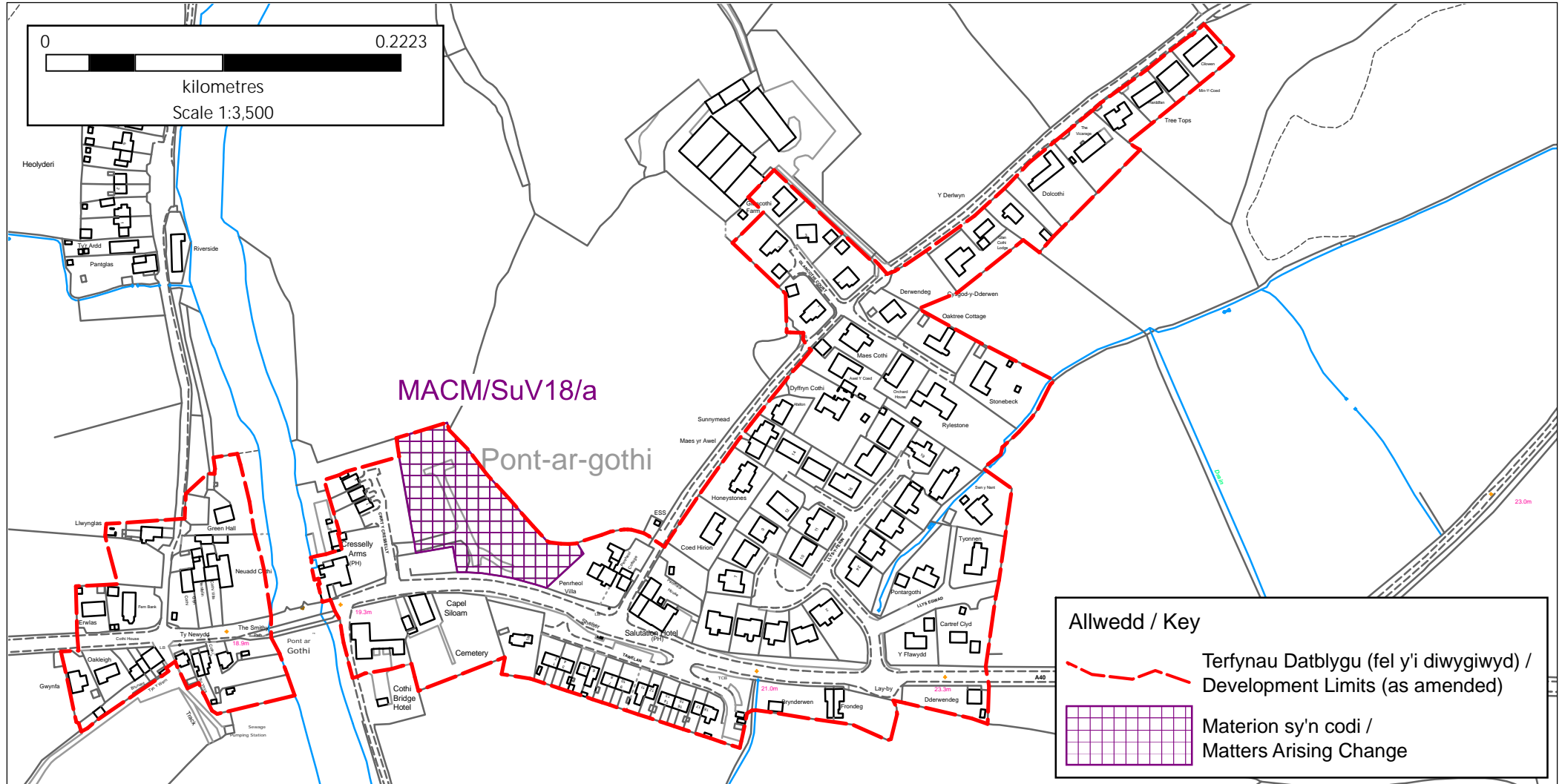


# Pontargothi SuV18

Cynllun Datblygu Lleol Diwygiedig Sir Gaerfyrddin  
Carmarthenshire Revised Local Development Plan

Ymgynghoriad Faterion sy'n codi / Matters Arising Changes Consultation

Cyngor Sir Caerfyrddin  
Lle a Chynaliadwyedd,  
Lle, Seilwaith a Datblygu Economaidd  
3 Heol Spilman, Caerfyrddin. SA31 1LE  
Carmarthenshire County Council  
Place and Sustainability,  
Place, Infrastructure and Economic Development,  
3 Spilman Street, Carmarthen. SA31 1LE



Cyf. Materion sy'n codi :  
Matters Arising Change Ref.: **MACM/SuV18/a**

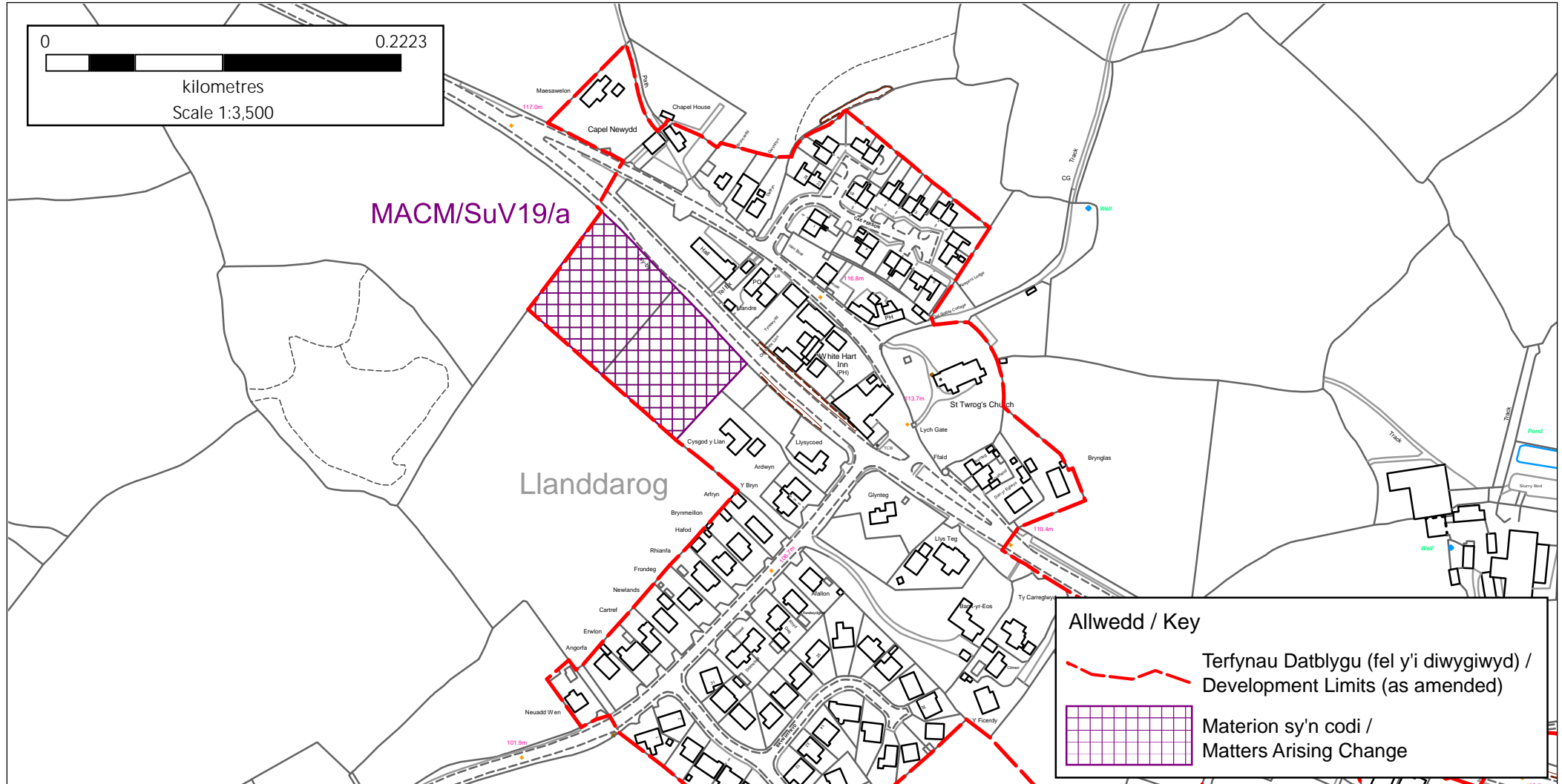


# Llanddarog SuV19

Cynllun Datblygu Lleol Diwygiedig Sir Gaerfyrddin  
Carmarthenshire Revised Local Development Plan

Ymgynghoriad Faterion sy'n codi / Matters Arising Changes Consultation

Cyngor Sir Caerfyrddin  
Lle a Chynaliadwyedd,  
Lle, Seilwaith a Datblygu Economaidd  
3 Heol Spilman, Caerfyrddin. SA31 1LE  
Carmarthenshire County Council  
Place and Sustainability,  
Place, Infrastructure and Economic Development,  
3 Spilman Street, Carmarthen. SA31 1LE



Cyf. Materion sy'n codi :  
Matters Arising Change Ref.: **MACM/SuV19/a**



MAC Reference Number	Settlement	Site Reference (where applicable)	Proposed Change	Reason / Comment
Cluster 2				
Tier 1				
MACM/PrC2/a	Llanelli	PrC2/(ii), Land at Cefncaeau	Inclusion within Limits	The site is identified as a commitment with a consequential amendment to the development limits.
MACM/PrC2/b	Llanelli	PrC2/(iii), Land at Pendderi Road, Bryn	Residential Allocation	New residential allocation following the Additional Sites consultation.
MACM/PrC2/c	Llanelli	Part PrC2/(v), Land off Heol-y-Mynydd, Bryn	Residential Allocation	New residential allocation following the Additional Sites consultation.
MACM/PrC2/d	Llanelli	PrC2/ExE9 Furnace	Identify as Existing Employment	To reflect the site's employment use (B Use Class)
MACM/PrC2/e	Llanelli	PrC2/ExE10 Sandy Road	Identify as Existing Employment	To reflect the site's employment use (B Use Class). Consequential amendment to the development limits.
MACM/PrC2/f	Llanelli	PrC2/h2, Former Laboratory Pen y Fai Lane	Remove Residential Allocation Notation	The site is identified as a commitment rather than an allocation (action point AP2/4).
MACM/PrC2/g	Llanelli	PrC2/h3, Parc y Strade	Remove Residential Allocation Notation	The site is identified as a commitment rather than an allocation (action point AP2/4).

MACM/PrC2/h	Llanelli	PrC2/h4, North Dock (inc former Pontrilas)	Remove Residential Allocation Notation	The site is identified as a commitment rather than an allocation (action point AP2/4).
MACM/PrC2/i	Llanelli	PrC2/h6, 107 Station Road	Remove Residential Allocation Notation	The site is identified as a commitment rather than an allocation (action point AP2/4).
MACM/PrC2/j	Llanelli	PrC2/h7, 13-15 Station Road	Remove Residential Allocation Notation	The site is identified as a commitment rather than an allocation (action point AP2/4).
MACM/PrC2/k	Llanelli	PrC2/h9, 3-5 Goring Road	Remove Residential Allocation Notation	The site is identified as a commitment rather than an allocation (action point AP2/4).
MACM/PrC2/l	Llanelli	PrC2/h12, Llys yr Hen Felin, Town Centre	Remove Residential Allocation Notation	The site is identified as a commitment rather than an allocation (action point AP2/4).
MACM/PrC2/m	Llanelli	PrC2/h13, Land off Frondeg Terrace	Remove Residential Allocation Notation	The site is identified as a commitment rather than an allocation (action point AP2/4).
MACM/PrC2/n	Llanelli	PrC2/h14, Rear of 22c,22d and 22e Llwynhendy Road	Remove Residential Allocation Notation	The site is identified as a commitment rather than an allocation (action point AP2/4).
MACM/PrC2/o	Llanelli	PrC2/h15, Maesarddafen Road / Erw Las, Llwynhendy	Remove Residential Allocation Notation	The site is identified as a commitment rather than an allocation (action point AP2/4).

MACM/PrC2/p	Llanelli	PrC2/h16, Ynys Las, Llwynhendy	Remove Residential Allocation Notation	The site is identified as a commitment rather than an allocation (action point AP2/4).
MACM/PrC2/q	Llanelli	PrC2/h18, Dylan, Trallwm	Remove Residential Allocation Notation	The site is identified as a commitment rather than an allocation (action point AP2/4).
MACM/PrC2/r	Llanelli	PrC2/h19, Genwen, Bryn	Remove Residential Allocation Notation	The site is identified as a commitment rather than an allocation (action point AP2/4).
MACM/PrC2/s	Llanelli	PrC2/h21, Maes y Bryn, Bryn	Remove Residential Allocation Notation	The site is identified as a commitment rather than an allocation (action point AP2/4).
MACM/PrC2/t	Llanelli	PrC2/h22, Cwm y Nant, Dafen	Remove Residential Allocation Notation	The site is identified as a commitment rather than an allocation (action point AP2/4).
MACM/PrC2/u	Llanelli	PrC2/h24, Clos Ffordd Fach	Remove Residential Allocation Notation	The site is identified as a commitment rather than an allocation (action point AP2/4).
MACM/PrC2/v	Llanelli	PrC2/h25, Land off Clos-y-Berllan	Remove Residential Allocation Notation	The site is identified as a commitment rather than an allocation (action point AP2/4).
MACM/PrC2/w	Llanelli	PrC2/h26, Adjacent to No 19 Llwynhendy Road	Remove Residential Allocation Notation	The site is identified as a commitment rather than an allocation (action point AP2/4).

MACM/PrC2/x	Llanelli	PrC2/h27, 42 Stepney Street	Remove Residential Allocation Notation	The site is identified as a commitment rather than an allocation (action point AP2/4).
MACM/PrC2/y	Llanelli	PrC2/h28, Heol y Graig, Llwynhendy	Remove Residential Allocation Notation	The site is identified as a commitment rather than an allocation (action point AP2/4).
MACM/PrC2/z	Llanelli	PrC2/MU3, YMCA MU Site	Remove Mixed Use Allocation Notation	The site is identified as a commitment rather than an allocation (action point AP2/4).
MACM/PrC2/aa	Llanelli	Pinopolis	Remove Parks & Gardens Notation	Incorrect notation.
Tier 2				
MACM/SeC3/a	Kidwelly	SeC3/(i), Land opposite Parc Pendre	Inclusion within Limits	The site is identified as a commitment with a consequential amendment to the development limits.
MACM/SeC3/b	Kidwelly	SeC3/(ii), Land off Monksford Street	Inclusion within Limits	The site is identified as a commitment with a consequential amendment to the development limits.
MACM/SeC3/c	Kidwelly	SeC3/h3, Llys Felin	Remove Residential Allocation Notation	The site is identified as a commitment rather than an allocation (action point AP2/4).
MACM/SeC3/d	Kidwelly	SeC3/h4, Land at Former Dinas Yard	Remove Residential Allocation Notation	The site is identified as a commitment rather than an allocation (action point AP2/4).

MACM/SeC4/a	Burry Port	SeC4/ExE5 Gwscwm Road	Identify as Existing Employment	To reflect the site's employment use (B Use Class)
MACM/SeC4/b	Burry Port	SeC4/h1, Gwdig Farm	Remove Residential Allocation Notation	The site is identified as a commitment rather than an allocation (action point AP2/4).
MACM/SeC4/c	Burry Port	SeC4/h2, Burry Port Harbourside	Remove Residential Allocation Notation	The site is identified as a commitment rather than an allocation (action point AP2/4).
MACM/SeC4/d	Burry Port	SeC4/h3, Glanmor Terrace	Remove Residential Allocation Notation	The site is identified as a commitment rather than an allocation (action point AP2/4).
MACM/SeC5/a	Pembrey	SeC5/ExE1 Pembrey Industrial Estate	Identify as Existing Employment	To reflect the site's employment use (B Use Class)
MACM/SeC5/b	Pembrey	SeC5/h1, Garreglwyd	Remove Residential Allocation Notation	The site is identified as a commitment rather than an allocation (action point AP2/4).
MACM/SeC5/c	Pembrey	SeC5/h2, Awel y Mynydd	Remove Residential Allocation Notation	The site is identified as a commitment rather than an allocation (action point AP2/4).
MACM/SeC6/a	Hendy / Fforest	SeC6/(i), Land off Heol y Parc	Inclusion within Limits	The site is identified as a commitment with a consequential amendment to the development limits.
MACM/SeC6/b	Hendy / Fforest	SeC6/(ii), Fforest Garage	Residential Allocation	New residential allocation following the Additional Sites

				consultation with a consequential amendment to the development limits.
MACM/SeC6/c	Hendy / Fforest	SeC6/(iii), Land at Fforest Road	Residential Allocation	New residential allocation following the Additional Sites consultation with a consequential amendment to the development limits.
MACM/SeC6/d	Hendy / Fforest	SeC6/h1, Llwyngwern	Remove Residential Allocation Notation	The site is identified as a commitment rather than an allocation (action point AP2/4).
MACM/SeC6/e	Hendy / Fforest	SeC6/h3, Coed y Bronallt	Remove Residential Allocation Notation	The site is identified as a commitment rather than an allocation (action point AP2/4).
MACM/SeC6/f	Hendy / Fforest	SeC6/h4, Adjacent to Clos Benallt Fawr, Fforest	Remove Residential Allocation Notation	The site is identified as a commitment rather than an allocation (action point AP2/4).
MACM/SeC7/a	Llangennech	Sec7/(i), Land off Pontarddulais Road	Residential Allocation	New residential allocation following the Additional Sites consultation with a consequential amendment to the development limits.
MACM/SeC7/b	Llangennech	SeC7/h1, Box Farm	Remove Residential Allocation Notation	The site is identified as a commitment rather than an allocation (action point AP2/4).
MACM/SeC8/a	Trimsaran / Carway	SeC8/h1, Ffos Las	Remove Residential Allocation Notation	The site is identified as a commitment rather than an

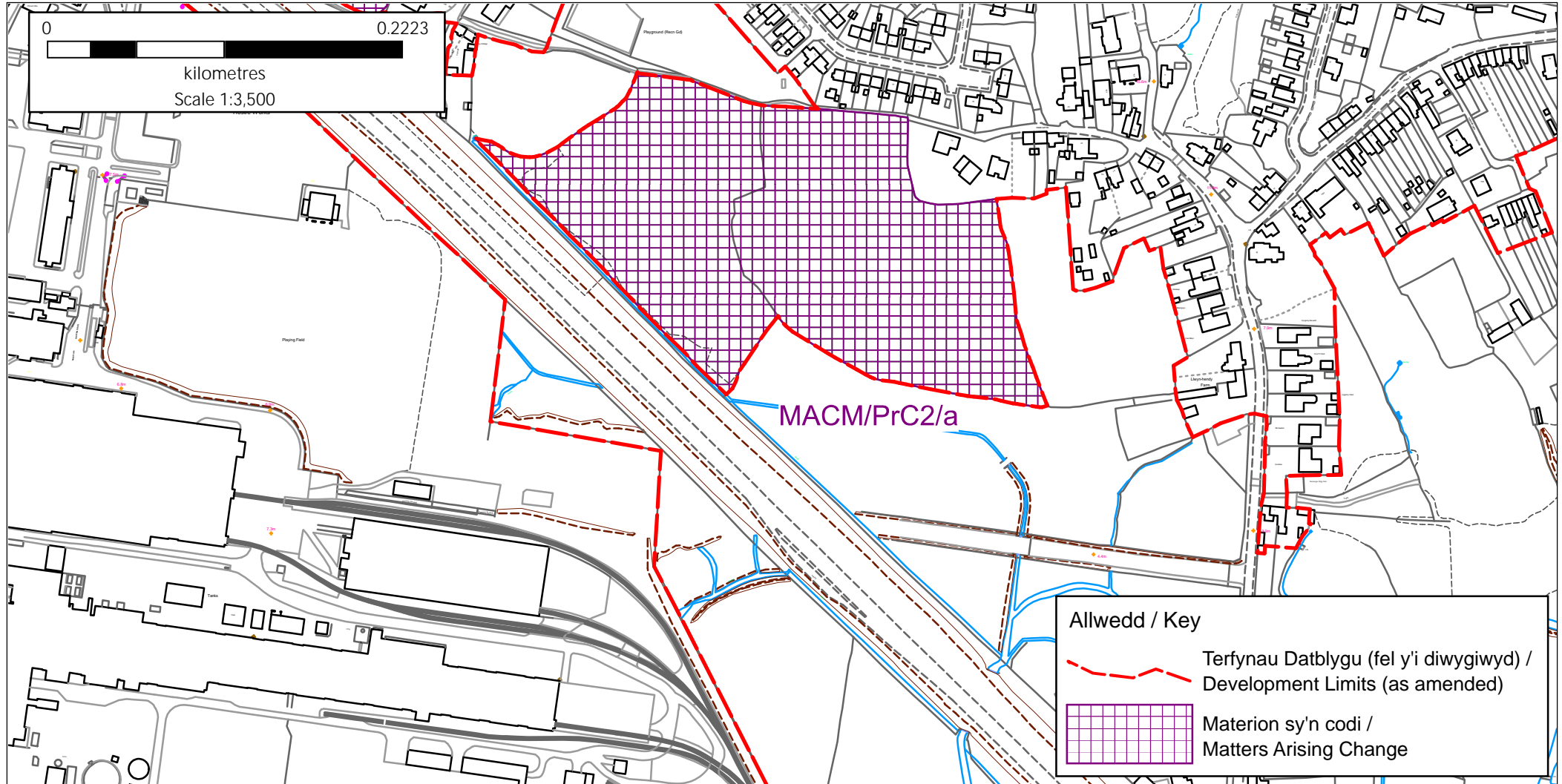
				allocation (action point AP2/4).
MACM/SeC8/b	Trimsaran / Carway	SeC8/h2, Cae Linda	Remove Residential Allocation Notation	The site is identified as a commitment rather than an allocation (action point AP2/4).
MACM/SeC8/c	Trimsaran / Carway	SeC8/h3, Golwg Gwendraeth	Remove Residential Allocation Notation	The site is identified as a commitment rather than an allocation (action point AP2/4).
Tier 3				
MACM/SuV22/a	Mynyddygarreg	SuV22/h1, Gwenllian Gardens	Remove Residential Allocation Notation	The site is identified as a commitment rather than an allocation (action point AP2/4).
MACM/SuV23/a	Five Roads / Horeb	SuV23/h1, Clos y Parc	Remove Residential Allocation Notation	The site is identified as a commitment rather than an allocation (action point AP2/4).

# Llanelli PrC2

Cynllun Datblygu Lleol Diwygiedig Sir Gaerfyrddin  
Carmarthenshire Revised Local Development Plan

Ymgynghoriad Faterion sy'n codi / Matters Arising Changes Consultation

Cyngor Sir Caerfyrddin  
Lle a Chynaliadwyedd,  
Lle, Seilwaith a Datblygu Economaidd  
3 Heol Spilman, Caerfyrddin. SA31 1LE  
Carmarthenshire County Council  
Place and Sustainability,  
Place, Infrastructure and Economic Development,  
3 Spilman Street, Carmarthen. SA31 1LE



Cyf. Materion sy'n codi :  
Matters Arising Change Ref.: **MACM/PrC2/a**



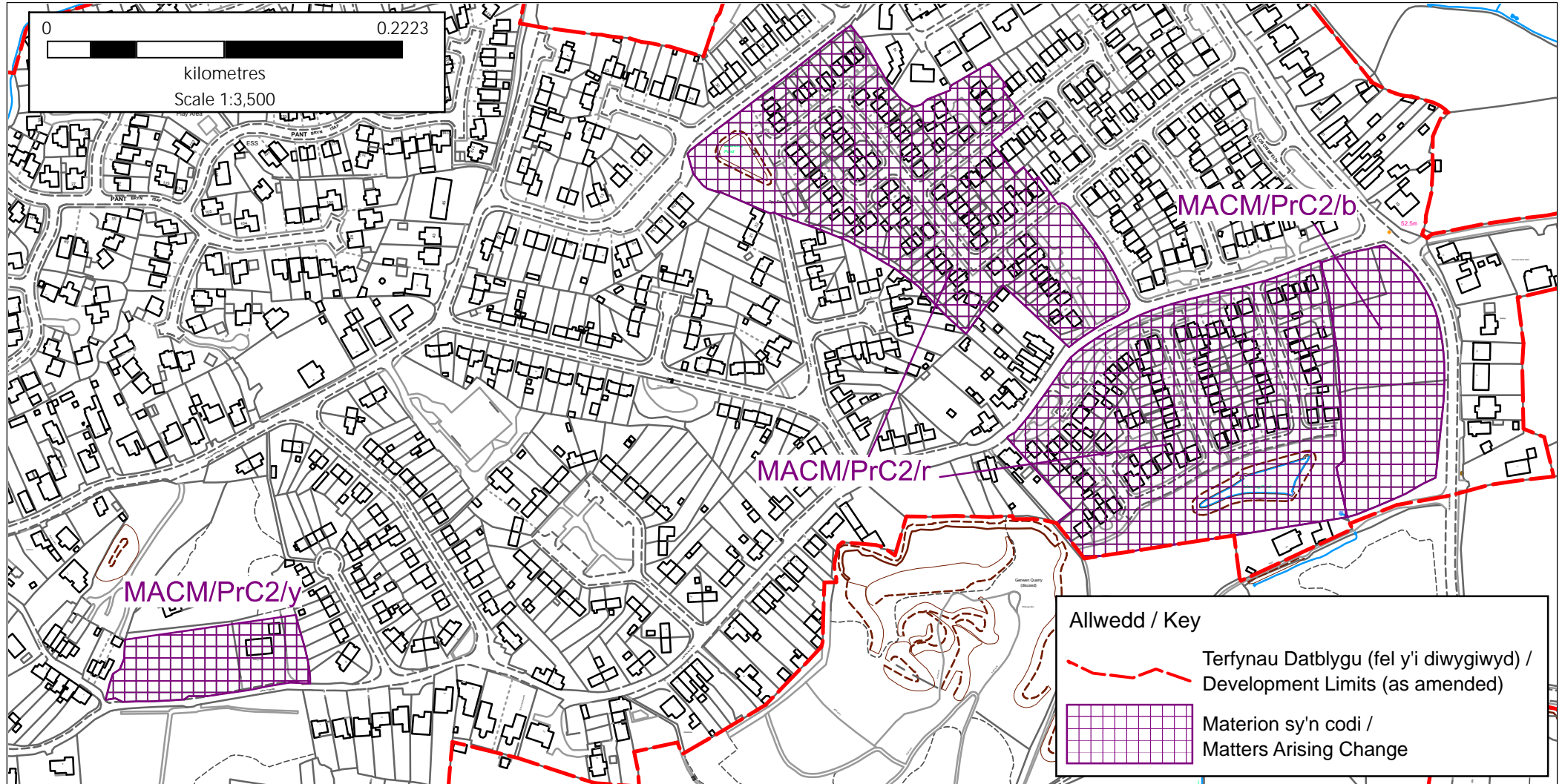
# Llanelli PrC2

Cynllun Datblygu Lleol Diwygiedig Sir Gaerfyrddin  
Carmarthenshire Revised Local Development Plan

Ymgynghoriad Faterion sy'n codi / Matters Arising Changes Consultation

Cyngor Sir Caerfyrddin  
Lle a Chynaliadwyedd,  
Lle, Seilwaith a Datblygu Economaidd  
3 Heol Spilman, Caerfyrddin. SA31 1LE

Carmarthenshire County Council  
Place and Sustainability,  
Place, Infrastructure and Economic Development,  
3 Spilman Street, Carmarthen. SA31 1LE



Cyf. Materion sy'n codi :  
Matters Arising Change Ref.: **MACM/PrC2/b, r, y**

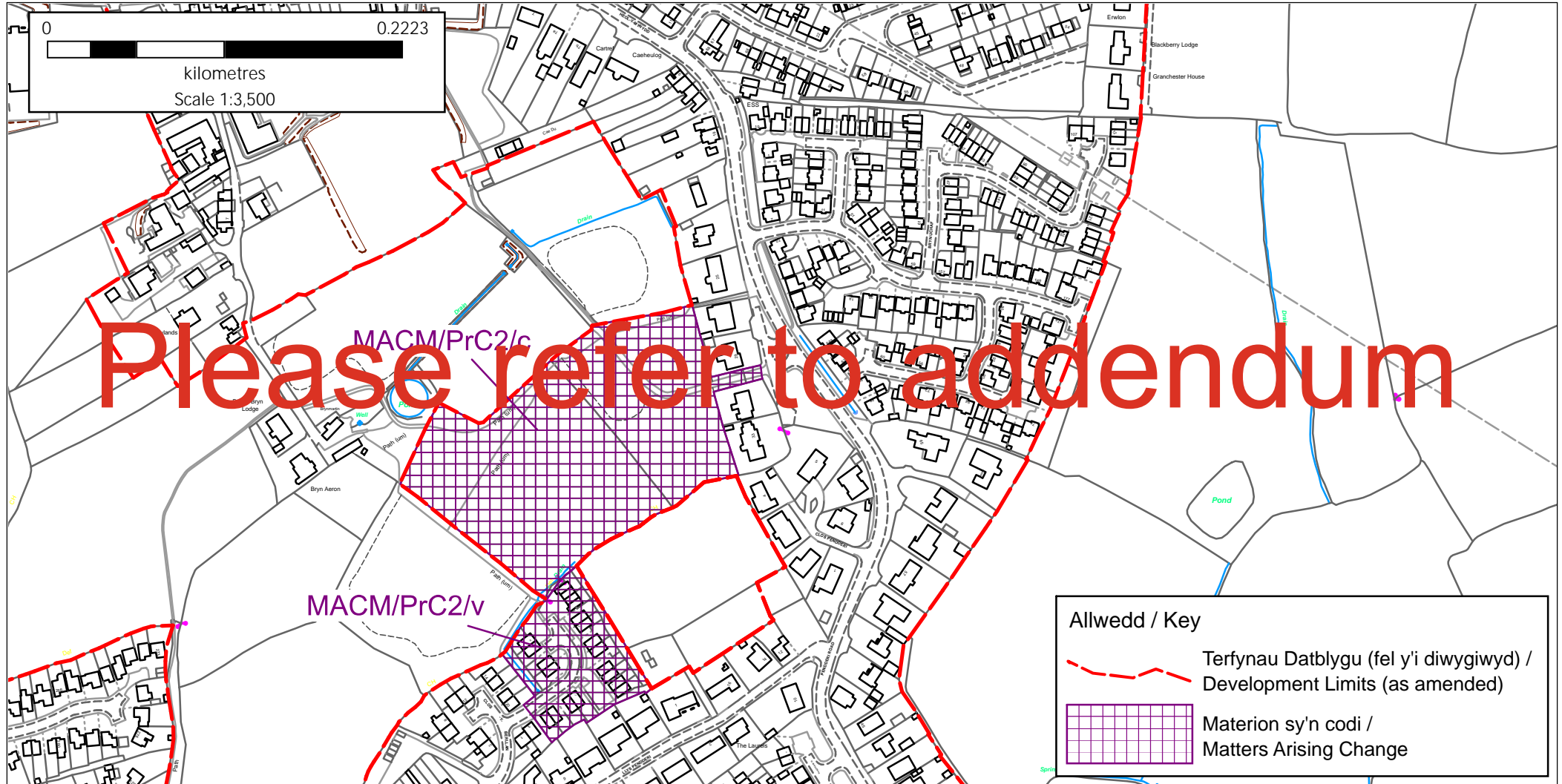


# Llanelli PrC2

Cynllun Datblygu Lleol Diwygiedig Sir Gaerfyrddin  
Carmarthenshire Revised Local Development Plan

Ymgynghoriad Faterion sy'n codi / Matters Arising Changes Consultation

Cyngor Sir Caerfyrddin  
Lle a Chynaliadwyedd,  
Lle, Seilwaith a Datblygu Economaidd  
3 Heol Spilman, Caerfyrddin. SA31 1LE  
Carmarthenshire County Council  
Place and Sustainability,  
Place, Infrastructure and Economic Development,  
3 Spilman Street, Carmarthen. SA31 1LE



Cyf. Materion sy'n codi :  
Matters Arising Change Ref.: **MACM/PrC2/c, v**

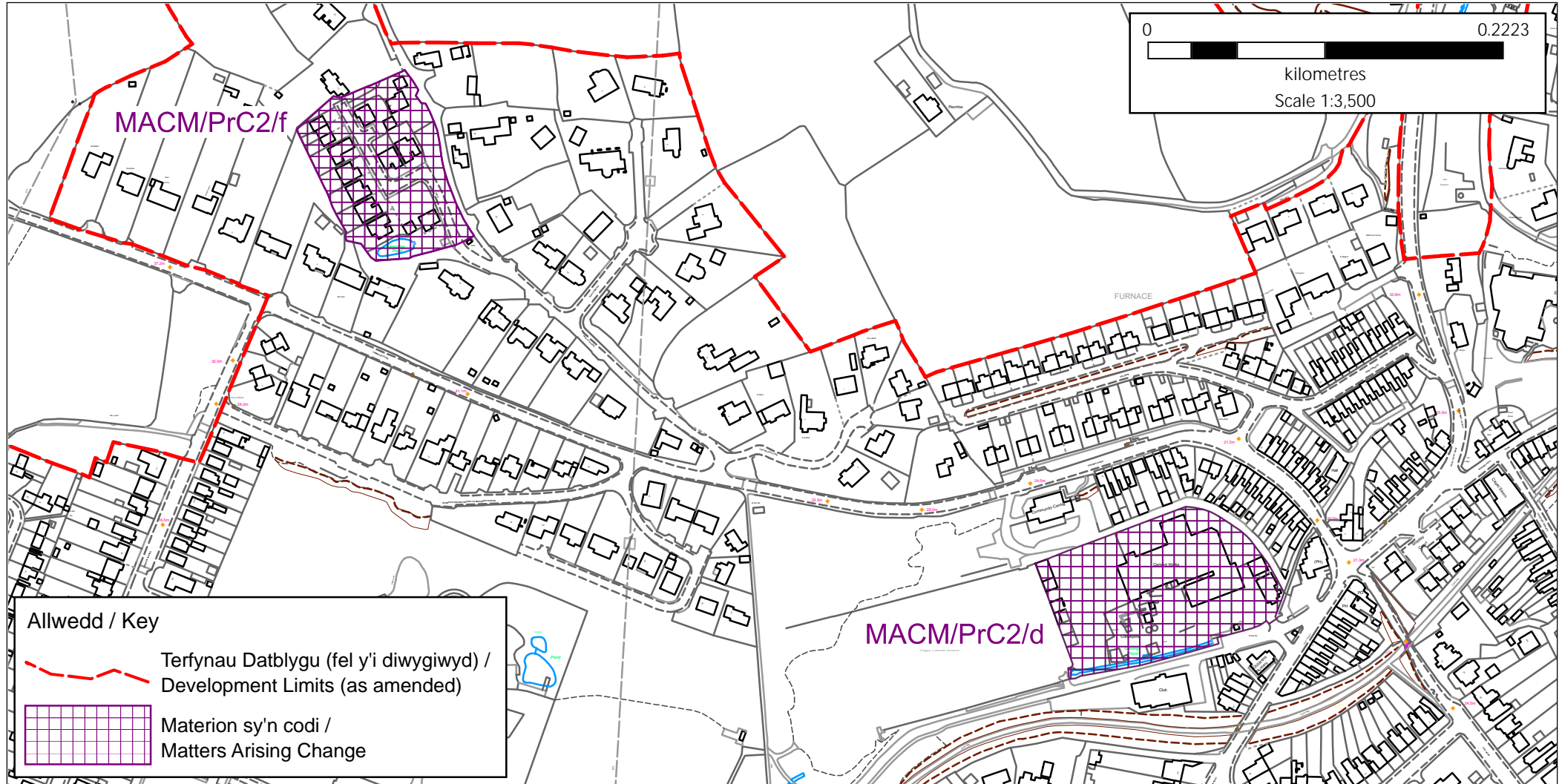


# Llanelli PrC2



Cynllun Datblygu Lleol Diwygiedig Sir Gaerfyrddin  
Carmarthenshire Revised Local Development Plan

Ymgynghoriad Faterion sy'n codi / Matters Arising Changes Consultation

Cyngor Sir Caerfyrddin  
Lle a Chynaliadwyedd,  
Lle, Seilwaith a Datblygu Economaidd  
3 Heol Spilman, Caerfyrddin. SA31 1LE  
Carmarthenshire County Council  
Place and Sustainability,  
Place, Infrastructure and Economic Development,  
3 Spilman Street, Carmarthen. SA31 1LE



Allwedd / Key

-  Terfynau Datblygu (fel y'i diwygiwyd) / Development Limits (as amended)
-  Materion sy'n codi / Matters Arising Change

Cyf. Materion sy'n codi :  
Matters Arising Change Ref.: **MACM/PrC2/d, f**

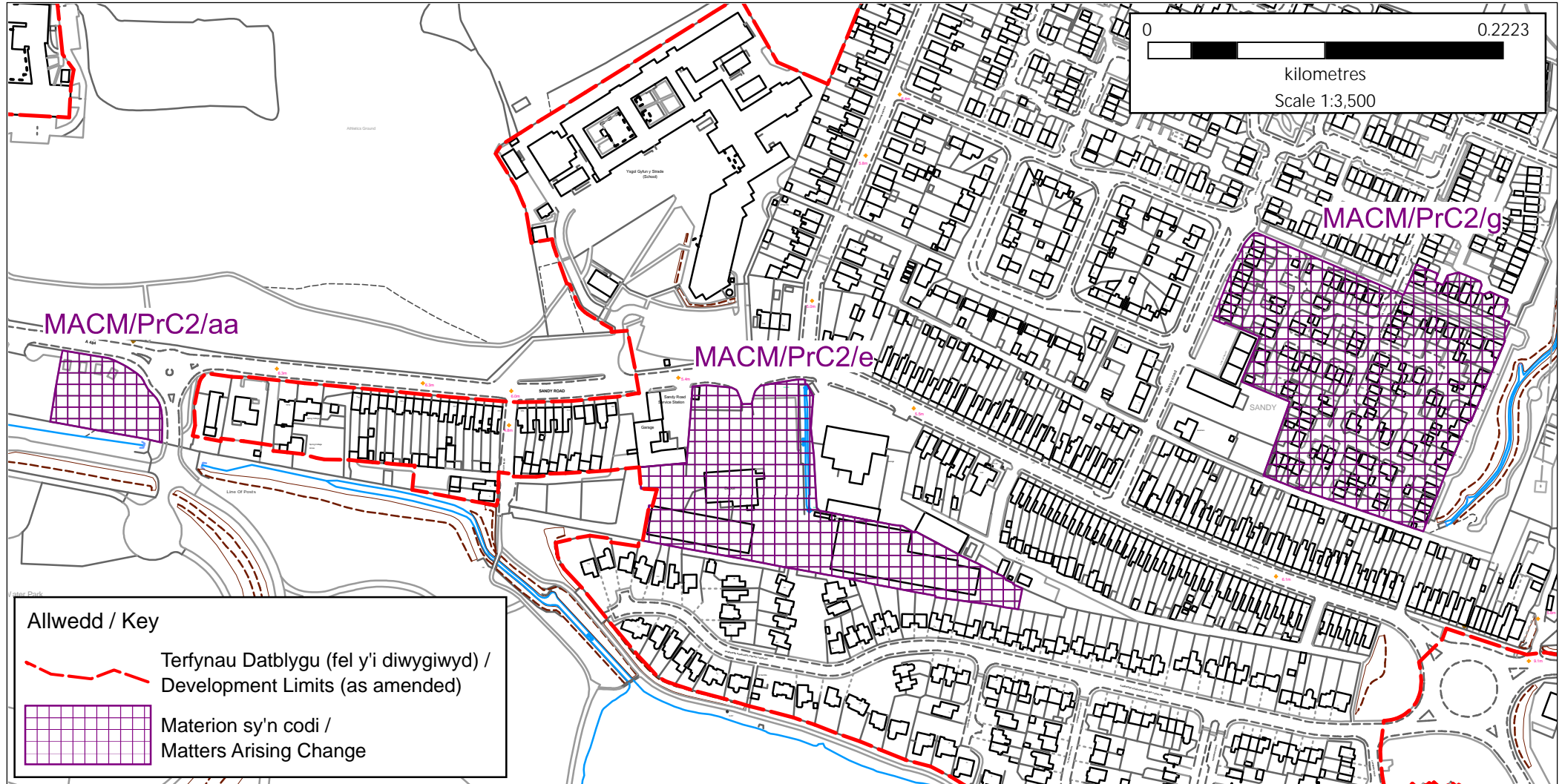


# Llanelli PrC2

Cynllun Datblygu Lleol Diwygiedig Sir Gaerfyrddin  
Carmarthenshire Revised Local Development Plan

Ymgynghoriad Faterion sy'n codi / Matters Arising Changes Consultation

Cyngor Sir Caerfyrddin  
Lle a Chynaliadwyedd,  
Lle, Seilwaith a Datblygu Economaidd  
3 Heol Spilman, Caerfyrddin. SA31 1LE  
Carmarthenshire County Council  
Place and Sustainability,  
Place, Infrastructure and Economic Development,  
3 Spilman Street, Carmarthen. SA31 1LE



Cyf. Materion sy'n codi :  
Matters Arising Change Ref.: **MACM/PrC2/e, g, aa**



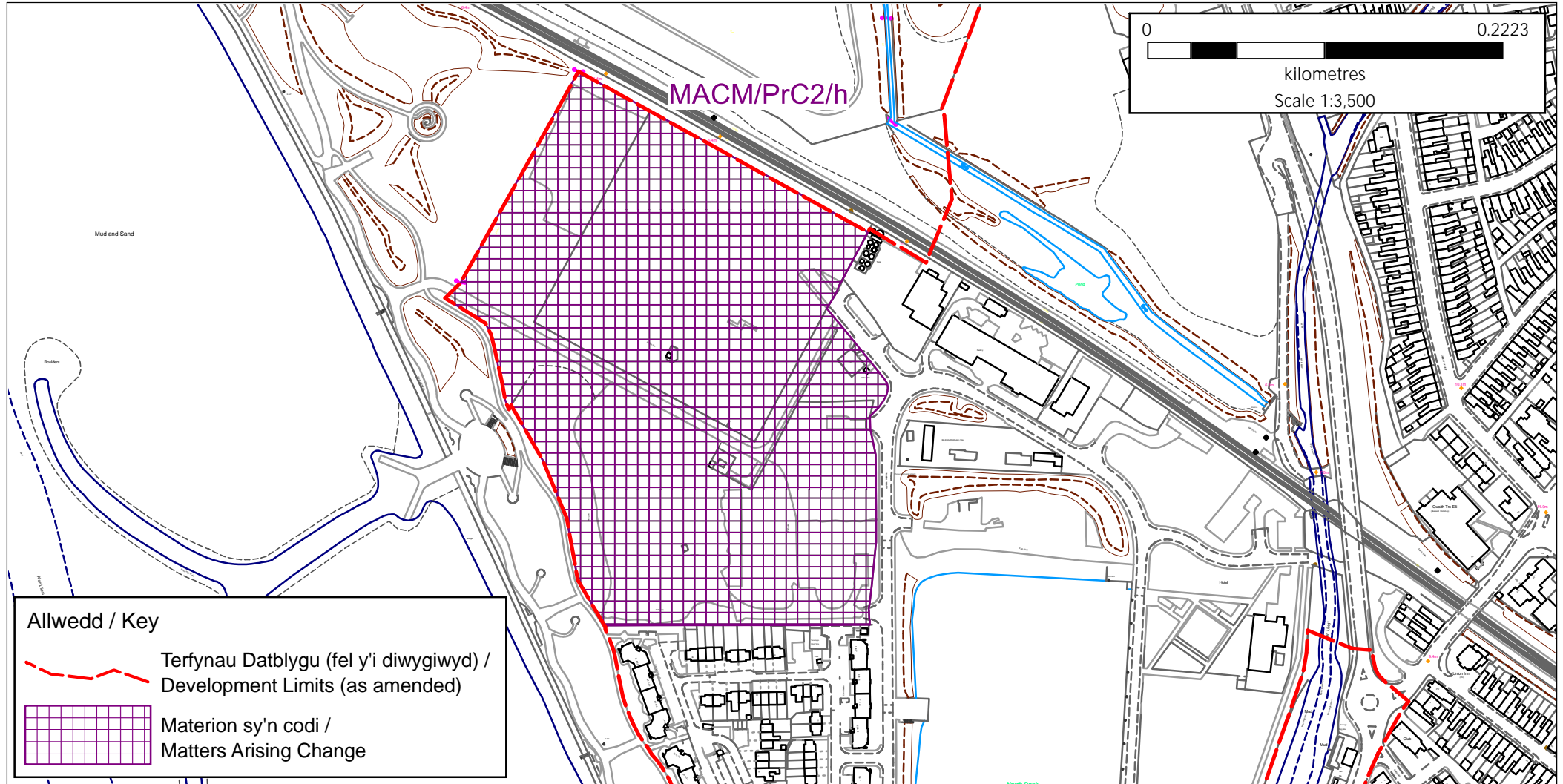
# Llanelli PrC2

Cynllun Datblygu Lleol Diwygiedig Sir Gaerfyrddin  
Carmarthenshire Revised Local Development Plan

Ymgynghoriad Faterion sy'n codi / Matters Arising Changes Consultation

Cyngor Sir Caerfyrddin  
Lle a Chynaliadwyedd,  
Lle, Seilwaith a Datblygu Economaidd  
3 Heol Spilman, Caerfyrddin. SA31 1LE

Carmarthenshire County Council  
Place and Sustainability,  
Place, Infrastructure and Economic Development,  
3 Spilman Street, Carmarthen. SA31 1LE



Cyf. Materion sy'n codi :  
Matters Arising Change Ref.: **MACM/PrC2/h**

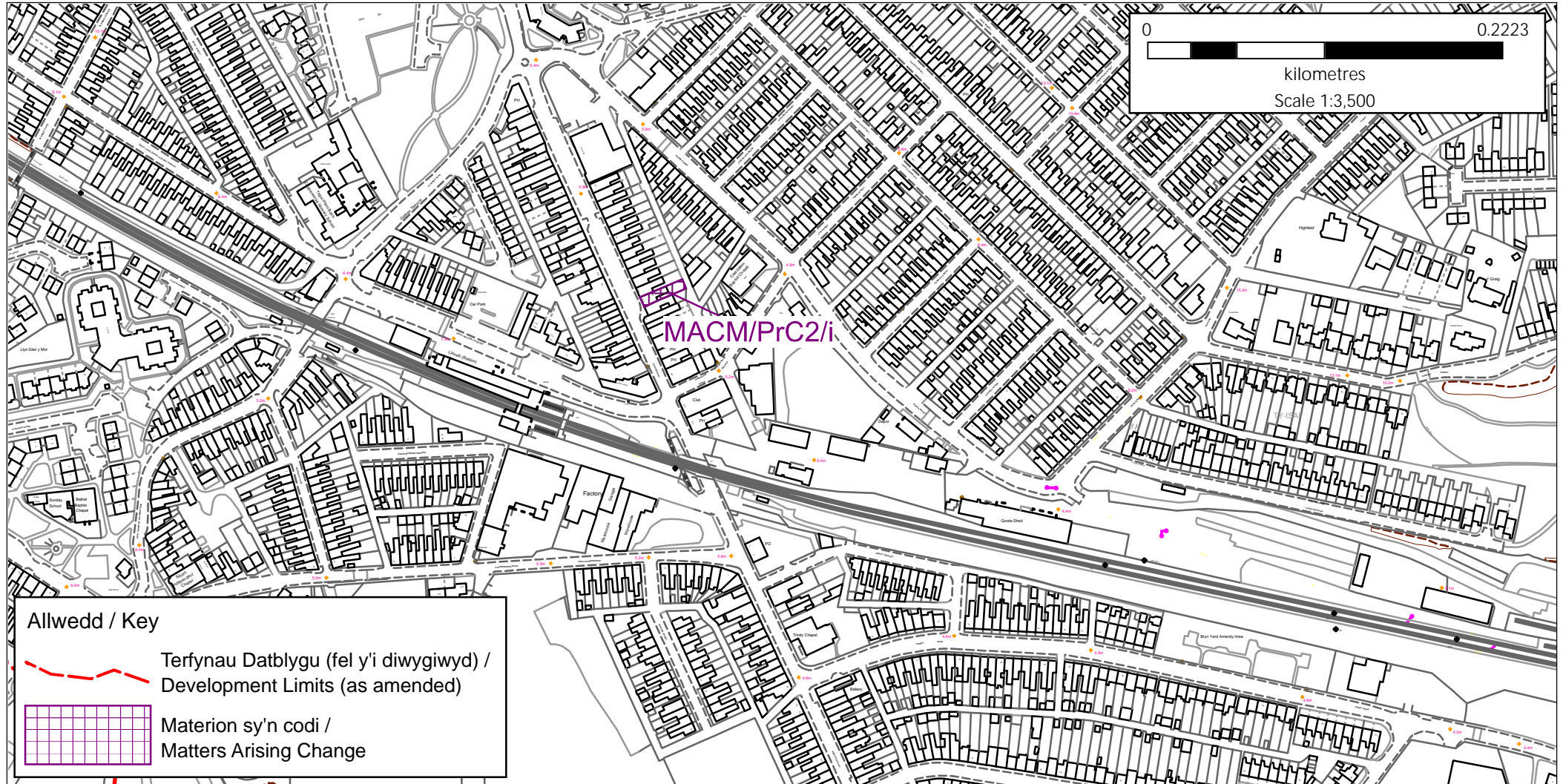


# Llanelli PrC2

Cynllun Datblygu Lleol Diwygiedig Sir Gaerfyrddin  
Carmarthenshire Revised Local Development Plan

Ymgynghoriad Faterion sy'n codi / Matters Arising Changes Consultation

Cyngor Sir Caerfyrddin  
Lle a Chynaliadwyedd,  
Lle, Seilwaith a Datblygu Economaidd  
3 Heol Spilman, Caerfyrddin. SA31 1LE  
Carmarthenshire County Council  
Place and Sustainability,  
Place, Infrastructure and Economic Development,  
3 Spilman Street, Carmarthen. SA31 1LE



Cyf. Materion sy'n codi :  
Matters Arising Change Ref.: **MACM/PrC2/i**



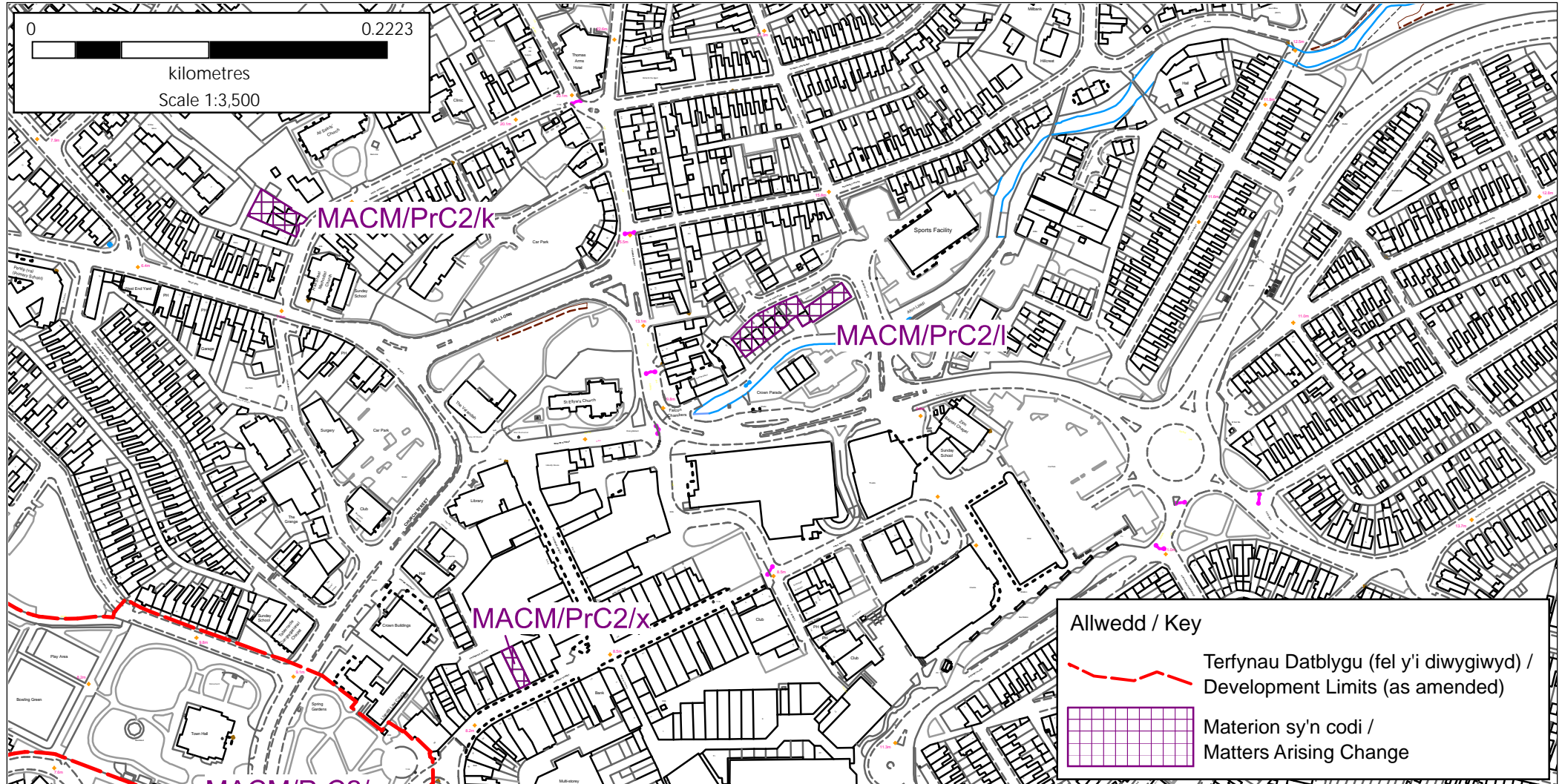


# Llanelli PrC2

Cynllun Datblygu Lleol Diwygiedig Sir Gaerfyrddin  
Carmarthenshire Revised Local Development Plan

Ymgynghoriad Faterion sy'n codi / Matters Arising Changes Consultation

Cyngor Sir Caerfyrddin  
Lle a Chynaliadwyedd,  
Lle, Seilwaith a Datblygu Economaidd  
3 Heol Spilman, Caerfyrddin. SA31 1LE  
Carmarthenshire County Council  
Place and Sustainability,  
Place, Infrastructure and Economic Development,  
3 Spilman Street, Carmarthen. SA31 1LE



Cyf. Materion sy'n codi :  
Matters Arising Change Ref.: **MACM/PrC2/k, l, x**

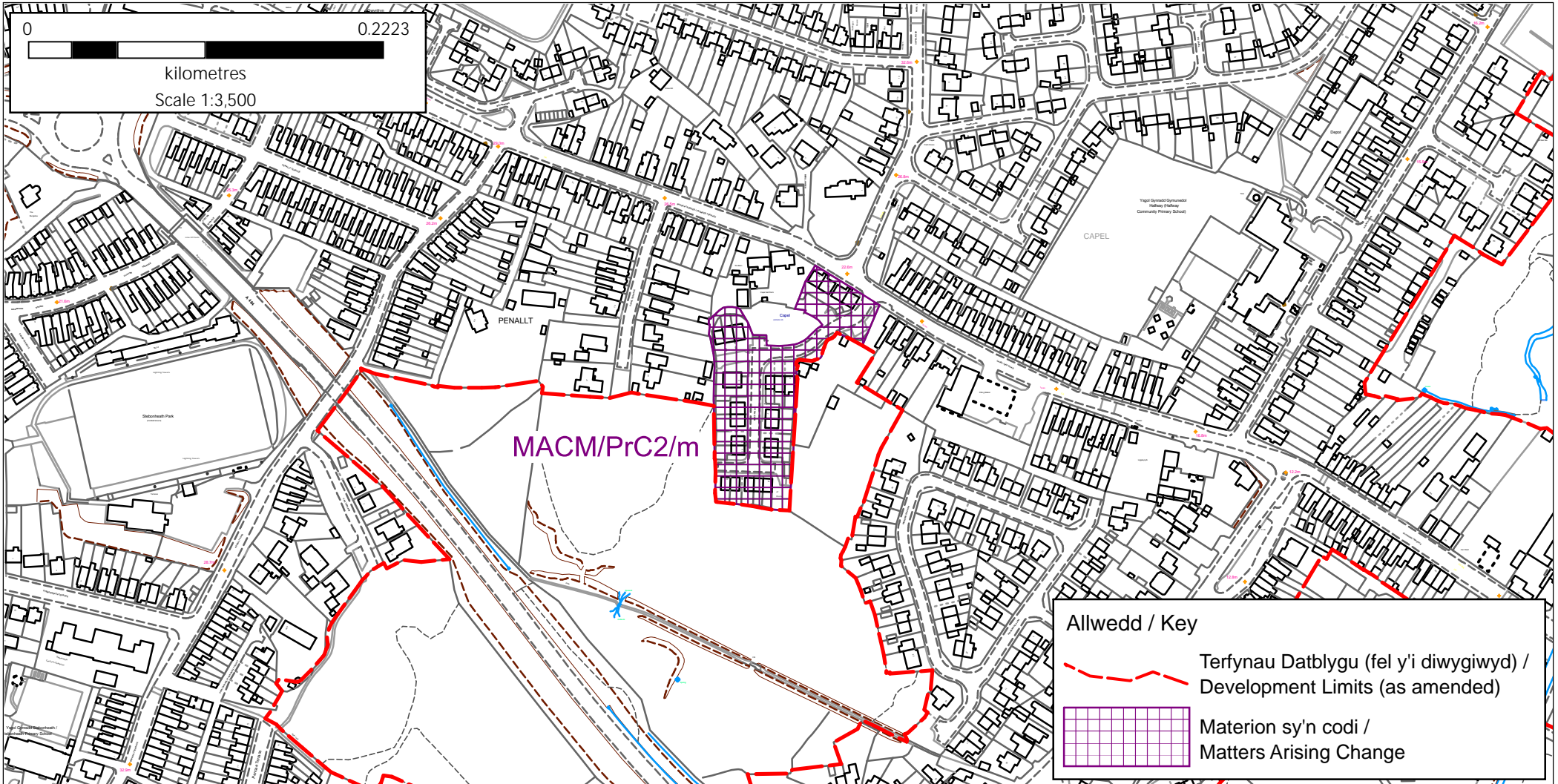


# Llanelli PrC2

Cynllun Datblygu Lleol Diwygiedig Sir Gaerfyrddin  
Carmarthenshire Revised Local Development Plan

Ymgynghoriad Faterion sy'n codi / Matters Arising Changes Consultation

Cyngor Sir Caerfyrddin  
Lle a Chynaliadwyedd,  
Lle, Seilwaith a Datblygu Economaidd  
3 Heol Spilman, Caerfyrddin. SA31 1LE  
Carmarthenshire County Council  
Place and Sustainability,  
Place, Infrastructure and Economic Development,  
3 Spilman Street, Carmarthen. SA31 1LE



Cyf. Materion sy'n codi :  
Matters Arising Change Ref.: **MACM/PrC2/m**

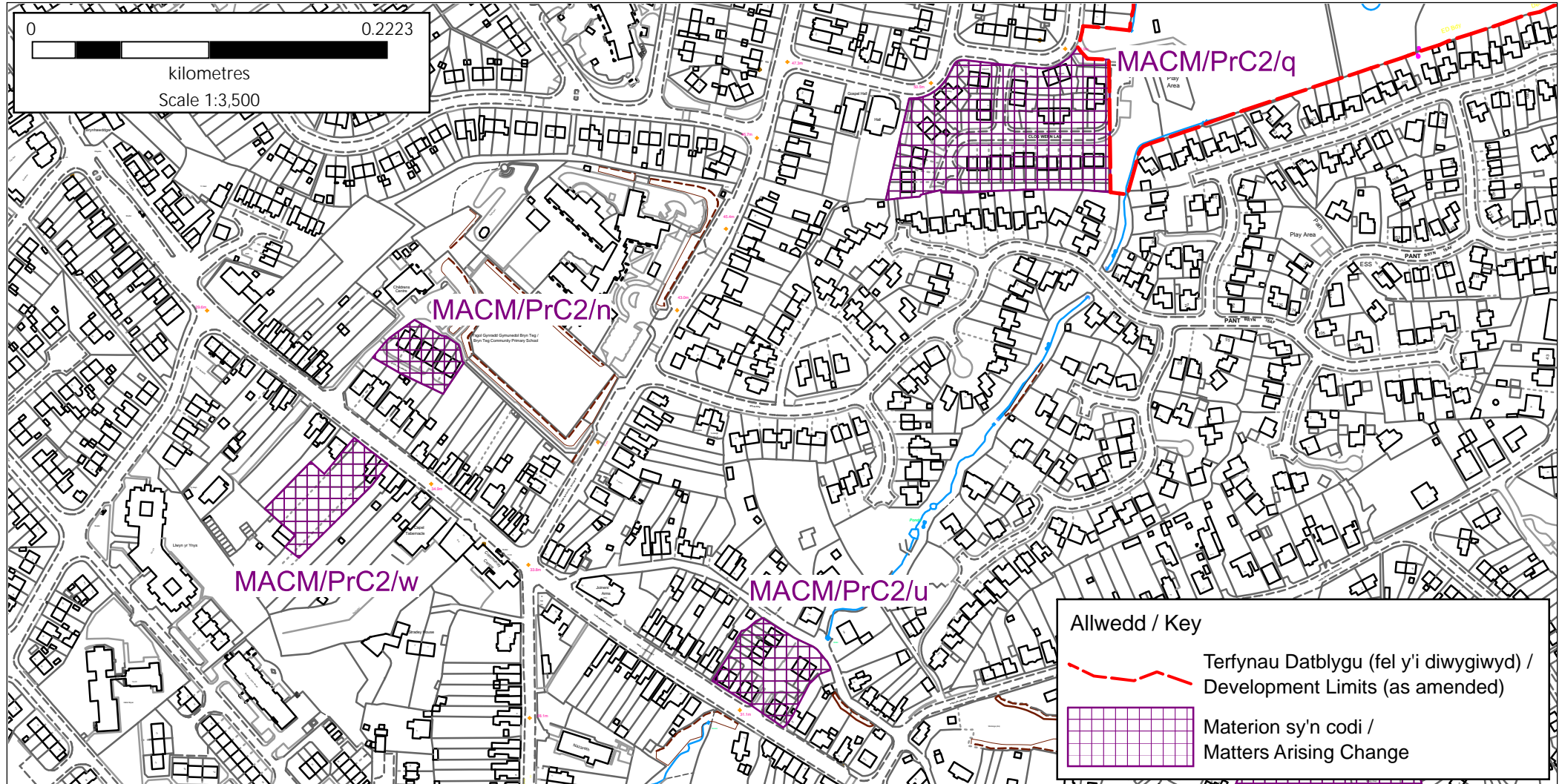


# Llanelli PrC2

Cynllun Datblygu Lleol Diwygiedig Sir Gaerfyrddin  
Carmarthenshire Revised Local Development Plan

Ymgynghoriad Faterion sy'n codi / Matters Arising Changes Consultation

Cyngor Sir Caerfyrddin  
Lle a Chynaliadwyedd,  
Lle, Seilwaith a Datblygu Economaidd  
3 Heol Spilman, Caerfyrddin. SA31 1LE  
Carmarthenshire County Council  
Place and Sustainability,  
Place, Infrastructure and Economic Development,  
3 Spilman Street, Carmarthen. SA31 1LE



Cyf. Materion sy'n codi :  
Matters Arising Change Ref.: **MACM/PrC2/n, q, u, w**



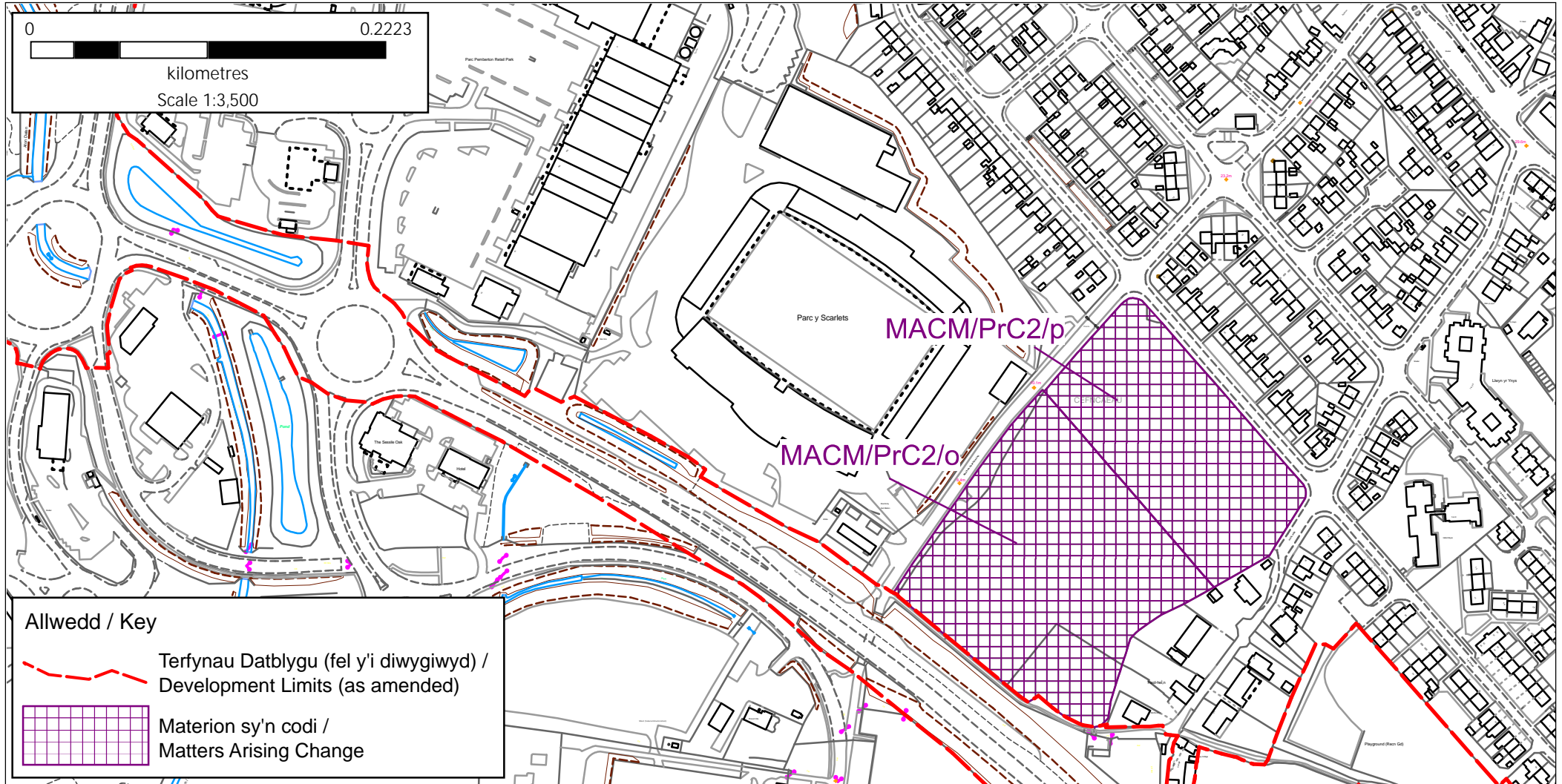
# Llanelli PrC2

Cynllun Datblygu Lleol Diwygiedig Sir Gaerfyrddin  
Carmarthenshire Revised Local Development Plan

Ymgynghoriad Faterion sy'n codi / Matters Arising Changes Consultation

Cyngor Sir Caerfyrddin  
Lle a Chynaliadwyedd,  
Lle, Seilwaith a Datblygu Economaidd  
3 Heol Spilman, Caerfyrddin. SA31 1LE

Carmarthenshire County Council  
Place and Sustainability,  
Place, Infrastructure and Economic Development,  
3 Spilman Street, Carmarthen. SA31 1LE



Cyf. Materion sy'n codi :  
Matters Arising Change Ref.: **MACM/PrC2/o, p**

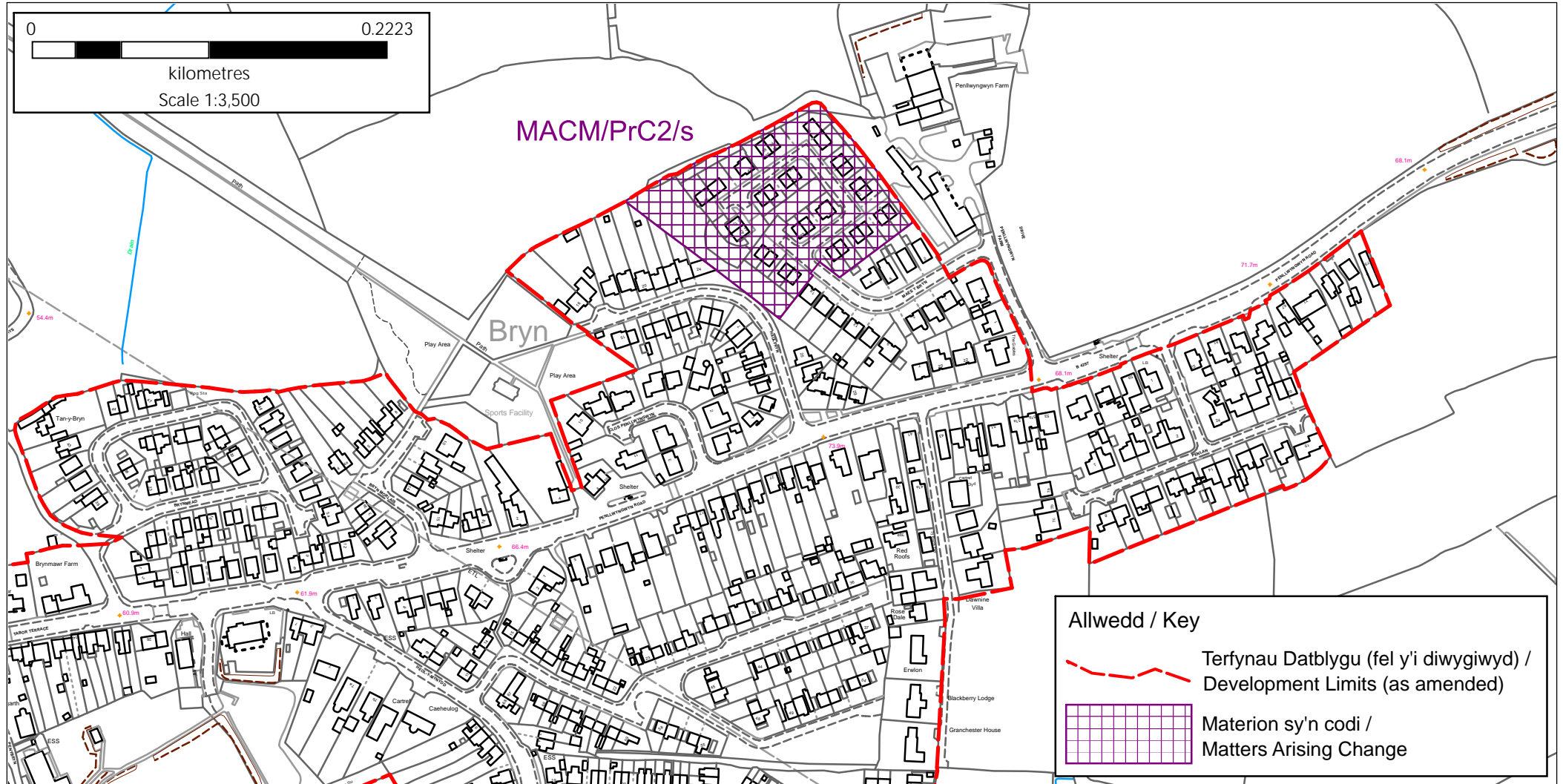


# Llanelli PrC2

Cynllun Datblygu Lleol Diwygiedig Sir Gaerfyrddin  
Carmarthenshire Revised Local Development Plan

Ymgynghoriad Faterion sy'n codi / Matters Arising Changes Consultation

Cyngor Sir Caerfyrddin  
Lle a Chynaliadwyedd,  
Lle, Seilwaith a Datblygu Economaidd  
3 Heol Spilman, Caerfyrddin. SA31 1LE  
Carmarthenshire County Council  
Place and Sustainability,  
Place, Infrastructure and Economic Development,  
3 Spilman Street, Carmarthen. SA31 1LE



Cyf. Materion sy'n codi :  
Matters Arising Change Ref.: **MACM/PrC2/s**

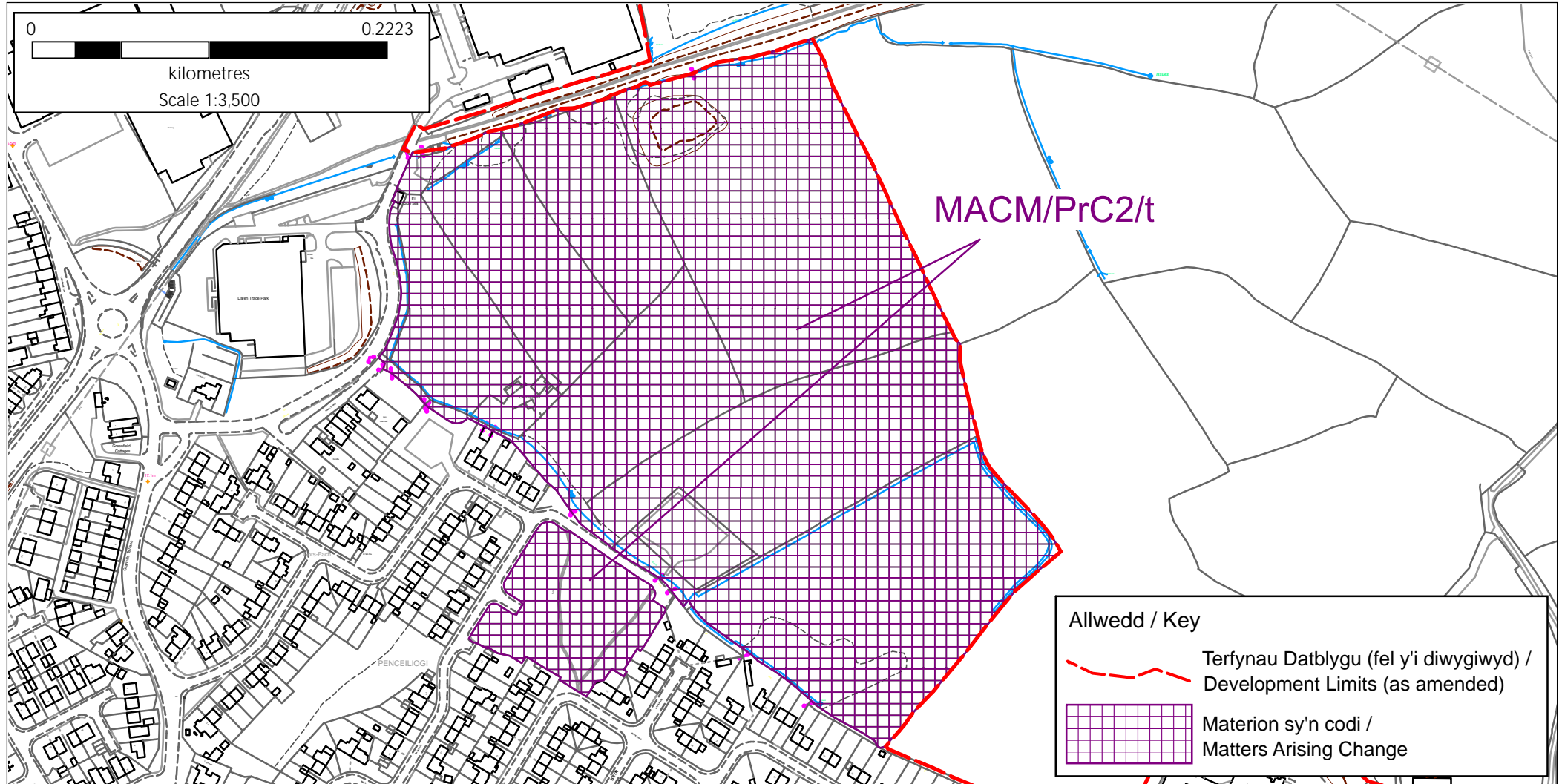


# Llanelli PrC2

Cynllun Datblygu Lleol Diwygiedig Sir Gaerfyrddin  
Carmarthenshire Revised Local Development Plan

Ymgynghoriad Faterion sy'n codi / Matters Arising Changes Consultation

Cyngor Sir Caerfyrddin  
Lle a Chynaliadwyedd,  
Lle, Seilwaith a Datblygu Economaidd  
3 Heol Spilman, Caerfyrddin. SA31 1LE  
Carmarthenshire County Council  
Place and Sustainability,  
Place, Infrastructure and Economic Development,  
3 Spilman Street, Carmarthen. SA31 1LE



Cyf. Materion sy'n codi :  
Matters Arising Change Ref.: **MACM/PrC2/t**

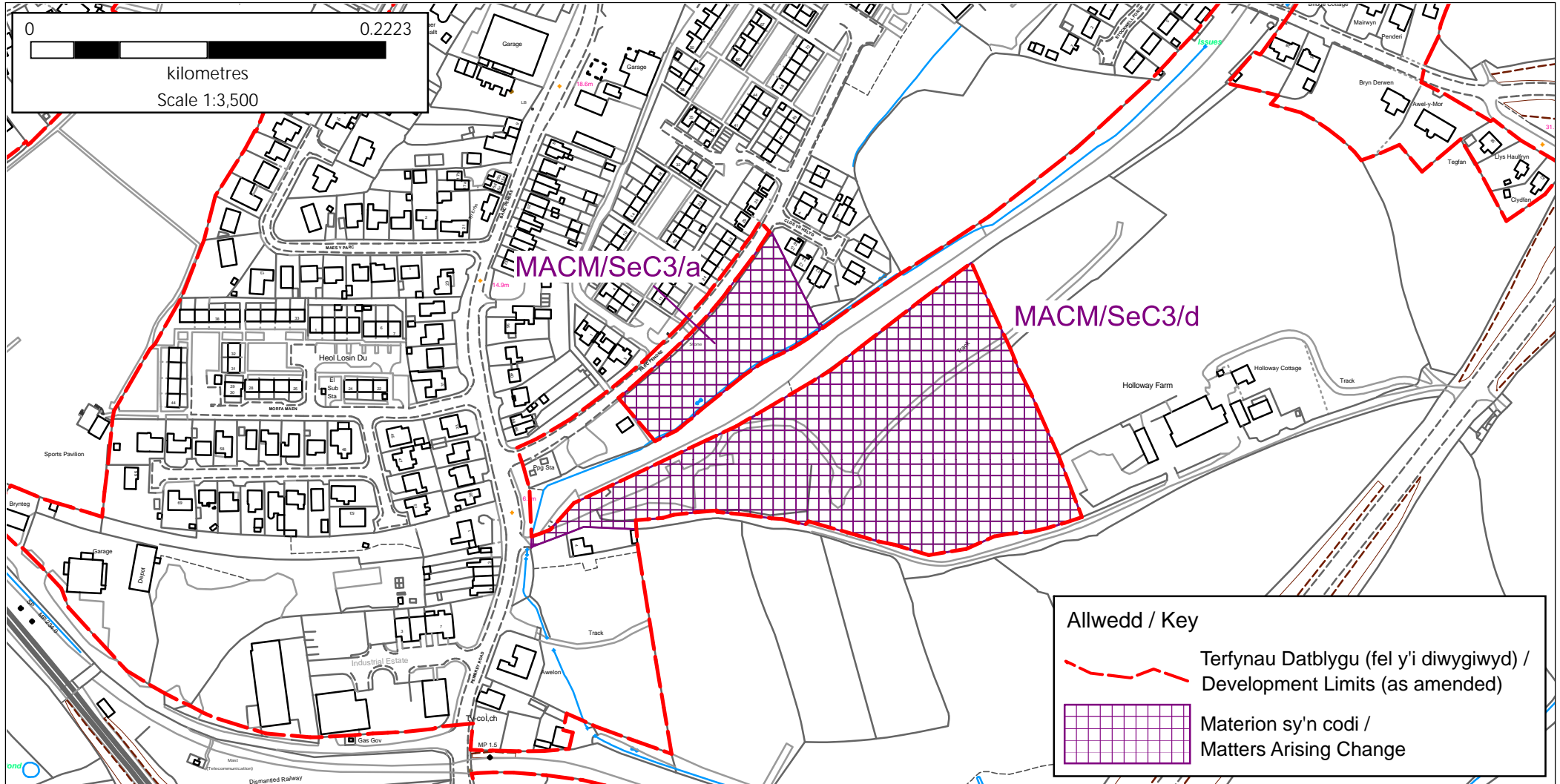


# Cydweli SeC3 / Kidwelly SeC3

Cynllun Datblygu Lleol Diwygiedig Sir Gaerfyrddin  
Carmarthenshire Revised Local Development Plan

Ymgynghoriad Faterion sy'n codi / Matters Arising Changes Consultation

Cyngor Sir Caerfyrddin  
Lle a Chynaliadwyedd,  
Lle, Seilwaith a Datblygu Economaidd  
3 Heol Spilman, Caerfyrddin. SA31 1LE  
Carmarthenshire County Council  
Place and Sustainability,  
Place, Infrastructure and Economic Development,  
3 Spilman Street, Carmarthen. SA31 1LE



Cyf. Materion sy'n codi :  
Matters Arising Change Ref.: **MACM/SeC3/a, d**

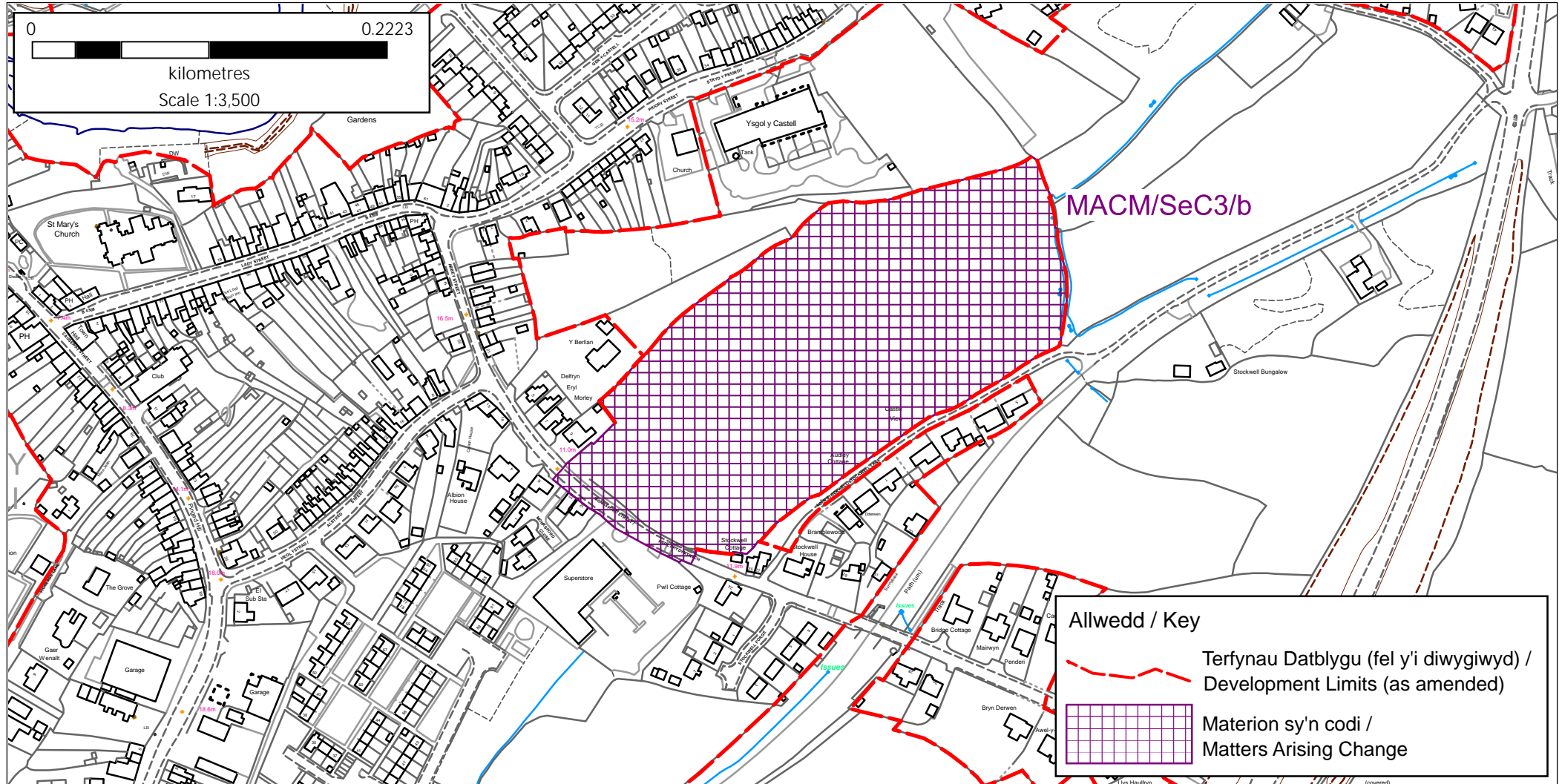


# Cydweli SeC3 / Kidwelly SeC3

Cynllun Datblygu Lleol Diwygiedig Sir Gaerfyrddin  
Carmarthenshire Revised Local Development Plan

Ymgynghoriad Faterion sy'n codi / Matters Arising Changes Consultation

Cyngor Sir Caerfyrddin  
Lle a Chynaliadwyedd,  
Lle, Seilwaith a Datblygu Economaidd  
3 Heol Spilman, Caerfyrddin. SA31 1LE  
Carmarthenshire County Council  
Place and Sustainability,  
Place, Infrastructure and Economic Development,  
3 Spilman Street, Carmarthen. SA31 1LE



Cyf. Materion sy'n codi :  
Matters Arising Change Ref.: **MACM/SeC3/b**

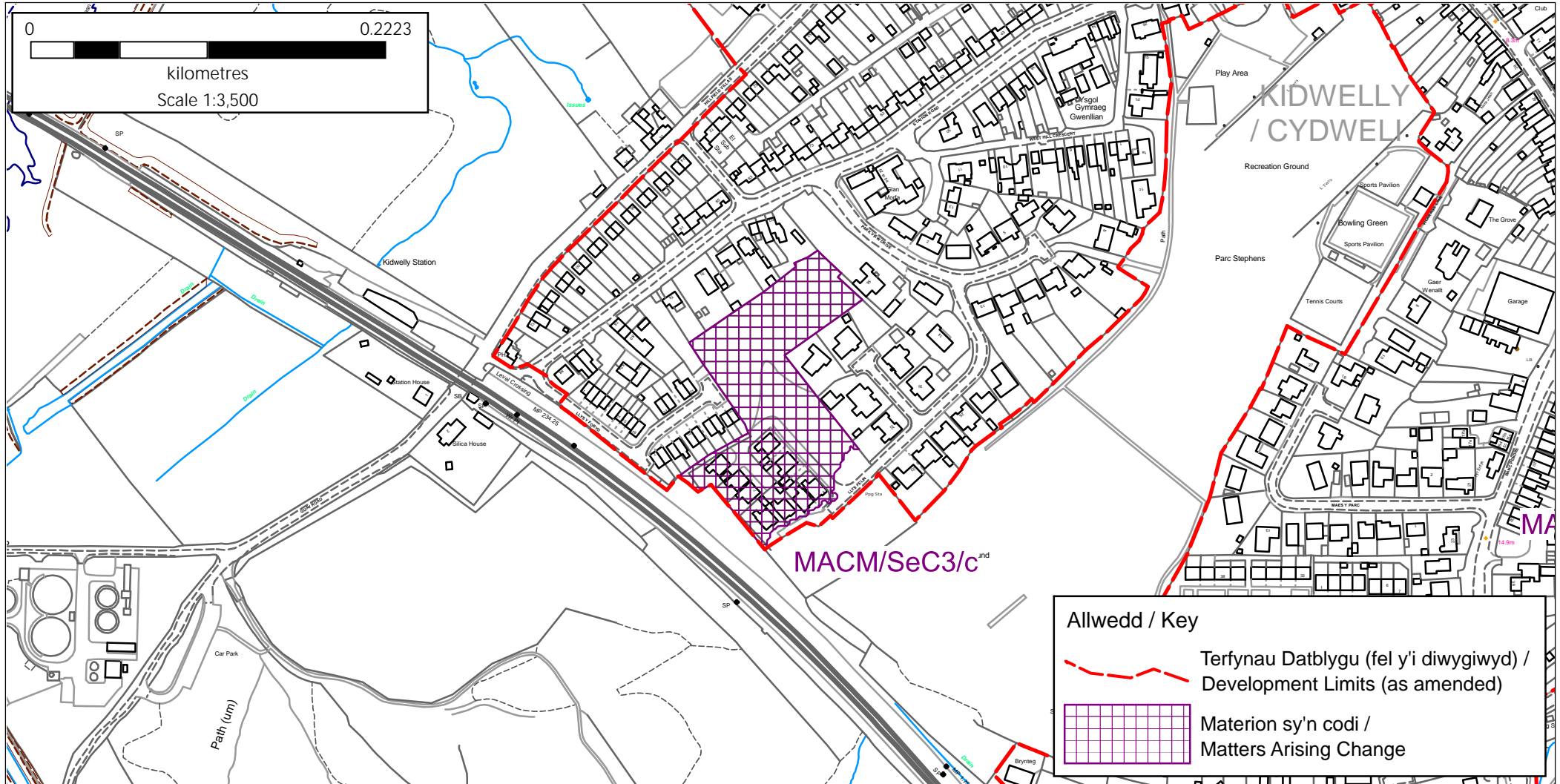


# Cydweli SeC3 / Kidwelly SeC3

Cynllun Datblygu Lleol Diwygiedig Sir Gaerfyrddin  
Carmarthenshire Revised Local Development Plan

Ymgynghoriad Faterion sy'n codi / Matters Arising Changes Consultation

Cyngor Sir Caerfyrddin  
Lle a Chynaliadwyedd,  
Lle, Seilwaith a Datblygu Economaidd  
3 Heol Spilman, Caerfyrddin. SA31 1LE  
Carmarthenshire County Council  
Place and Sustainability,  
Place, Infrastructure and Economic Development,  
3 Spilman Street, Carmarthen. SA31 1LE



Cyf. Materion sy'n codi :  
Matters Arising Change Ref.: **MACM/SeC3/c**

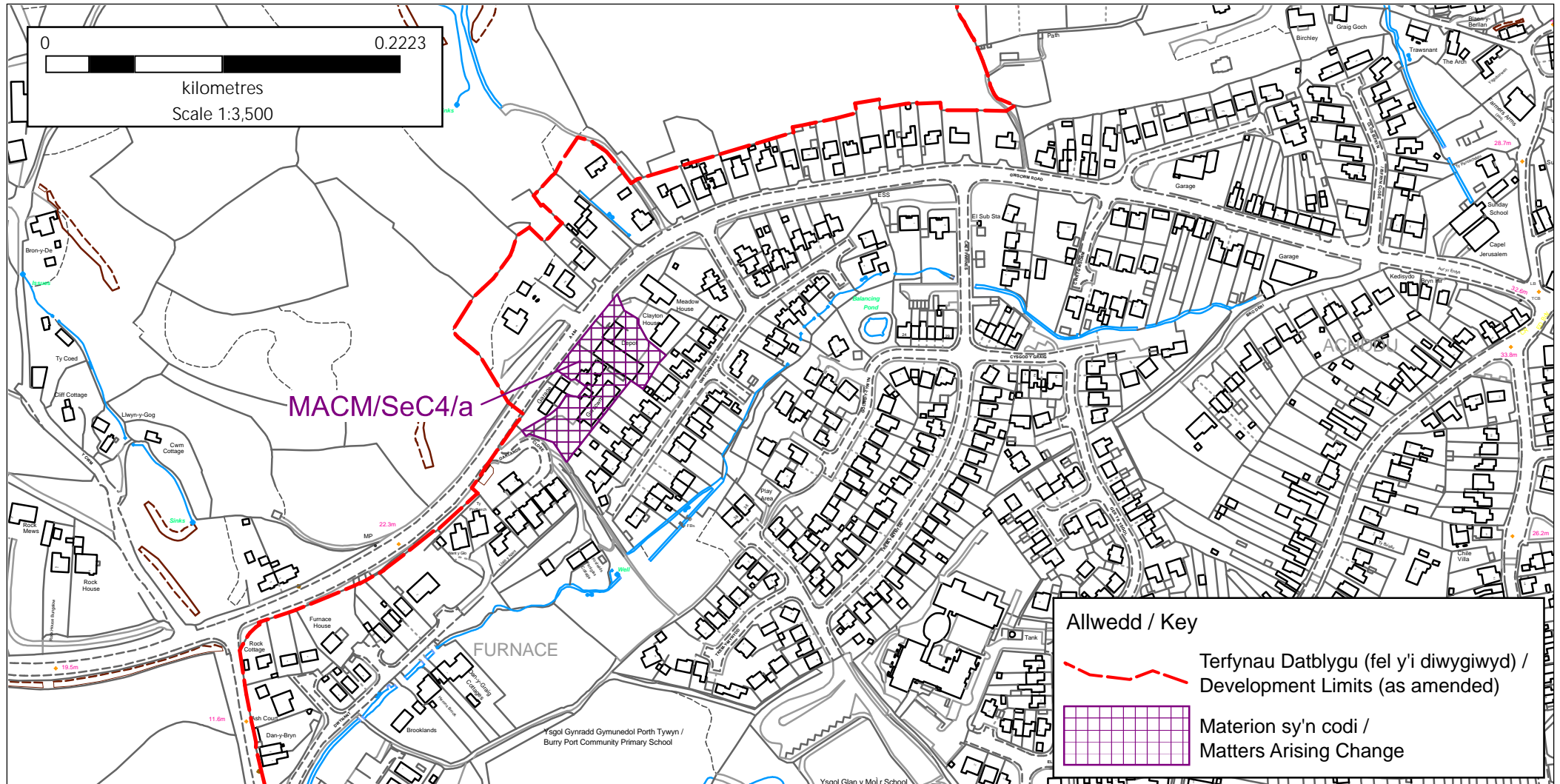


# Porth Tywyn SeC4 / Burry Port SeC4

Cynllun Datblygu Lleol Diwygiedig Sir Gaerfyrddin  
Carmarthenshire Revised Local Development Plan

Ymgynghoriad Faterion sy'n codi / Matters Arising Changes Consultation

Cyngor Sir Caerfyrddin  
Lle a Chynaliadwyedd,  
Lle, Seilwaith a Datblygu Economaidd  
3 Heol Spilman, Caerfyrddin. SA31 1LE  
Carmarthenshire County Council  
Place and Sustainability,  
Place, Infrastructure and Economic Development,  
3 Spilman Street, Carmarthen. SA31 1LE



Cyf. Materion sy'n codi :  
Matters Arising Change Ref.: **MACM/SeC4/a**



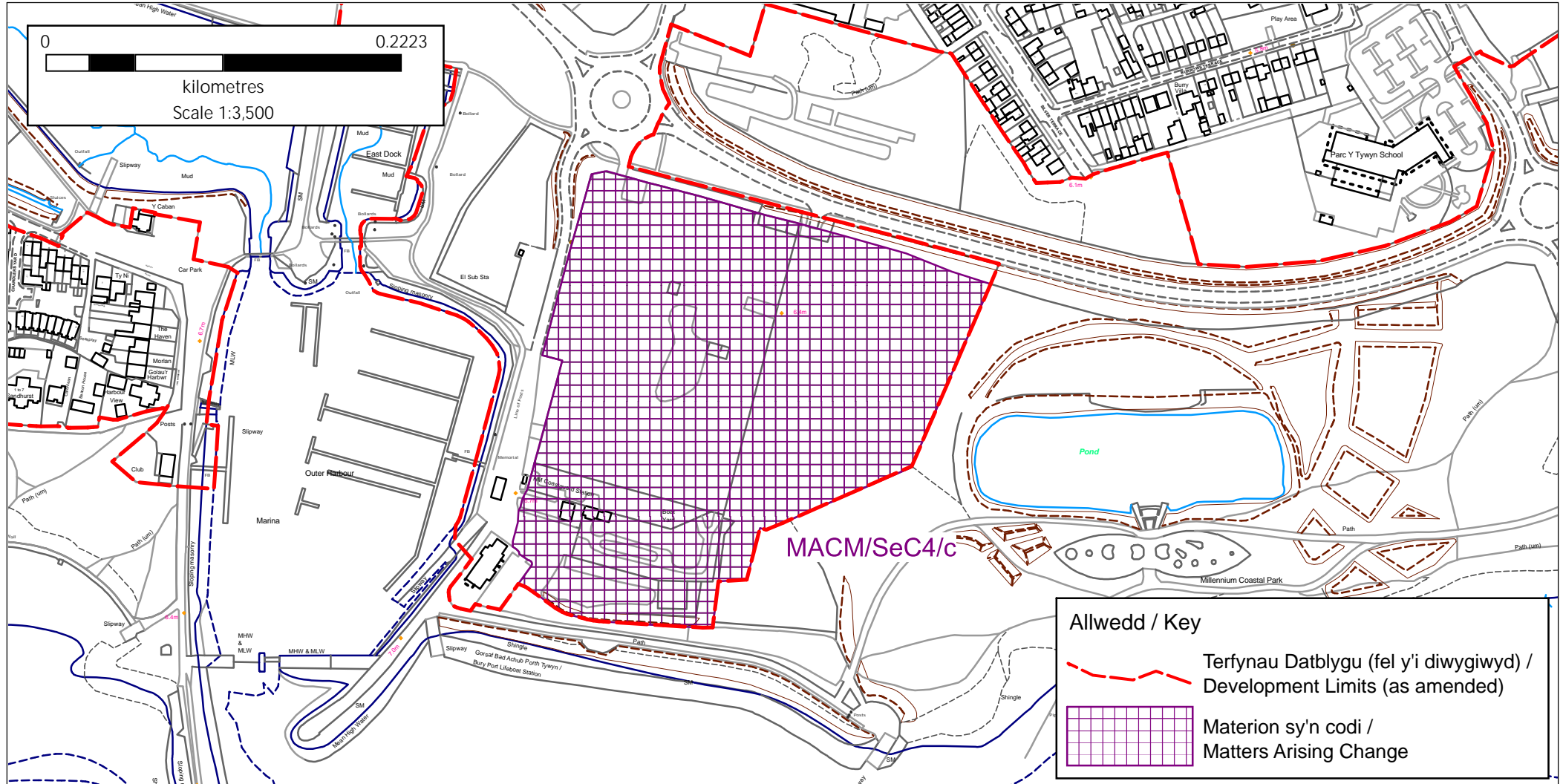


# Porth Tywyn SeC4 / Burry Port SeC4

Cynllun Datblygu Lleol Diwygiedig Sir Gaerfyrddin  
Carmarthenshire Revised Local Development Plan

Ymgynghoriad Faterion sy'n codi / Matters Arising Changes Consultation

Cyngor Sir Caerfyrddin  
Lle a Chynaliadwyedd,  
Lle, Seilwaith a Datblygu Economaidd  
3 Heol Spilman, Caerfyrddin. SA31 1LE  
Carmarthenshire County Council  
Place and Sustainability,  
Place, Infrastructure and Economic Development,  
3 Spilman Street, Carmarthen. SA31 1LE



Cyf. Materion sy'n codi :  
Matters Arising Change Ref.: **MACM/SeC4/c**

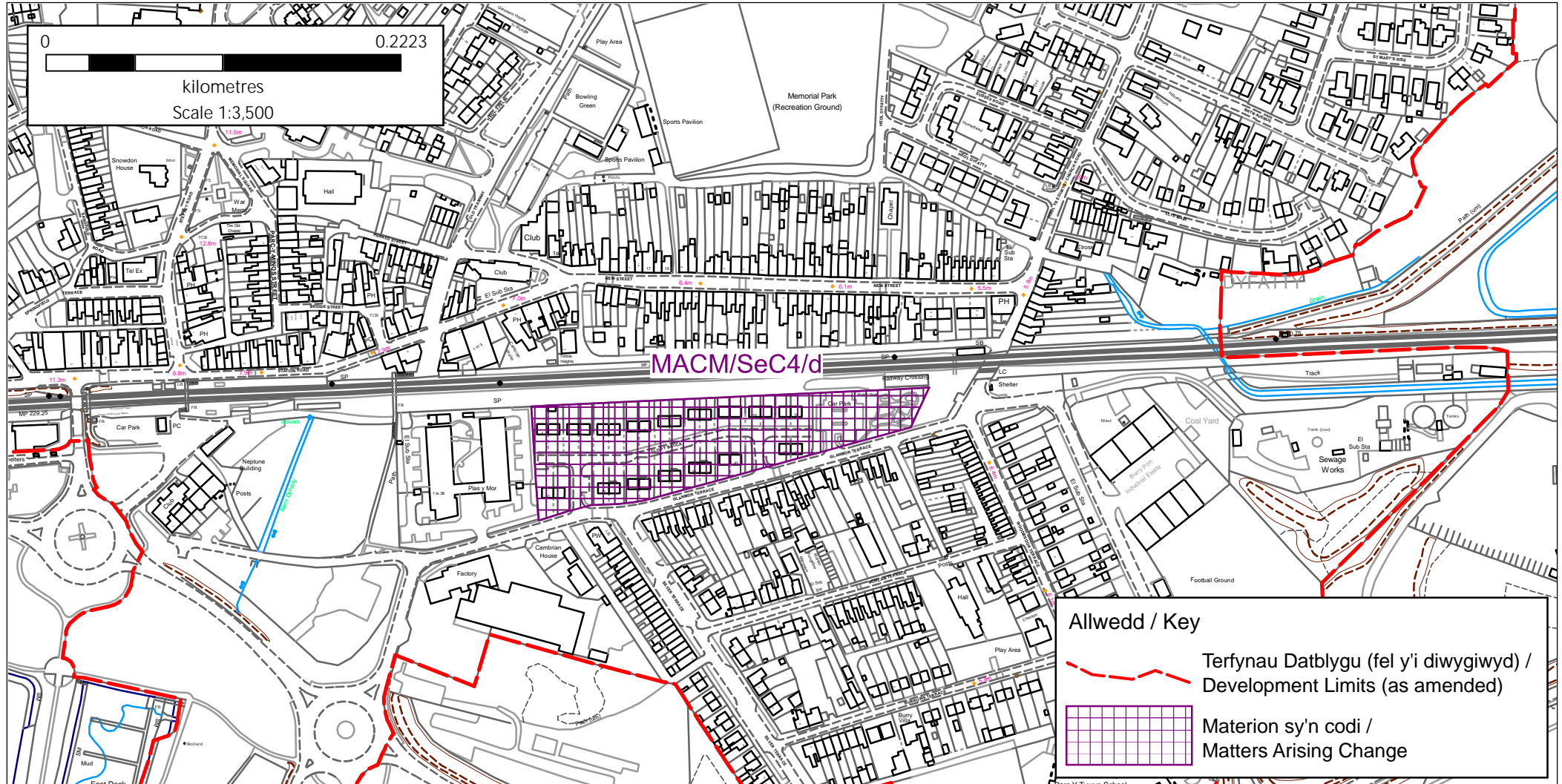


# Porth Tywyn SeC4 / Burry Port SeC4

Cynllun Datblygu Lleol Diwygiedig Sir Gaerfyrddin  
Carmarthenshire Revised Local Development Plan

Ymgynghoriad Faterion sy'n codi / Matters Arising Changes Consultation

Cyngor Sir Caerfyrddin  
Lle a Chynaliadwyedd,  
Lle, Seilwaith a Datblygu Economaidd  
3 Heol Spilman, Caerfyrddin. SA31 1LE  
Carmarthenshire County Council  
Place and Sustainability,  
Place, Infrastructure and Economic Development,  
3 Spilman Street, Carmarthen. SA31 1LE



Cyf. Materion sy'n codi :  
Matters Arising Change Ref.: **MACM/SeC4/d**



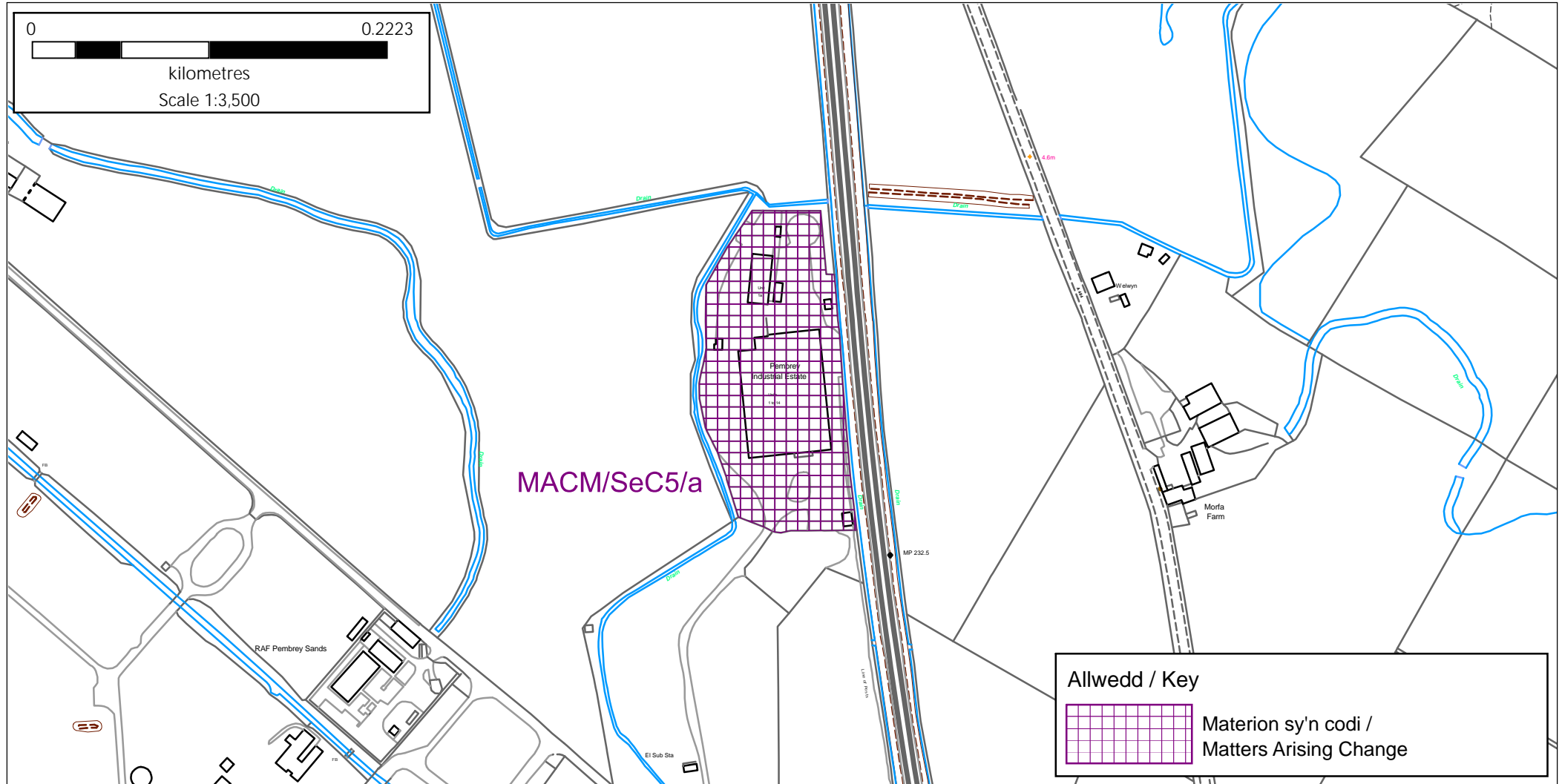
# Pen-bre SeC5 / Pembrey SeC5

Cynllun Datblygu Lleol Diwygiedig Sir Gaerfyrddin  
Carmarthenshire Revised Local Development Plan

Ymgynghoriad Faterion sy'n codi / Matters Arising Changes Consultation

Cyngor Sir Caerfyrddin  
Lle a Chynaliadwyedd,  
Lle, Seilwaith a Datblygu Economaidd  
3 Heol Spilman, Caerfyrddin. SA31 1LE

Carmarthenshire County Council  
Place and Sustainability,  
Place, Infrastructure and Economic Development,  
3 Spilman Street, Carmarthen. SA31 1LE



Cyf. Materion sy'n codi :  
Matters Arising Change Ref.: **MACM/SeC5/a**

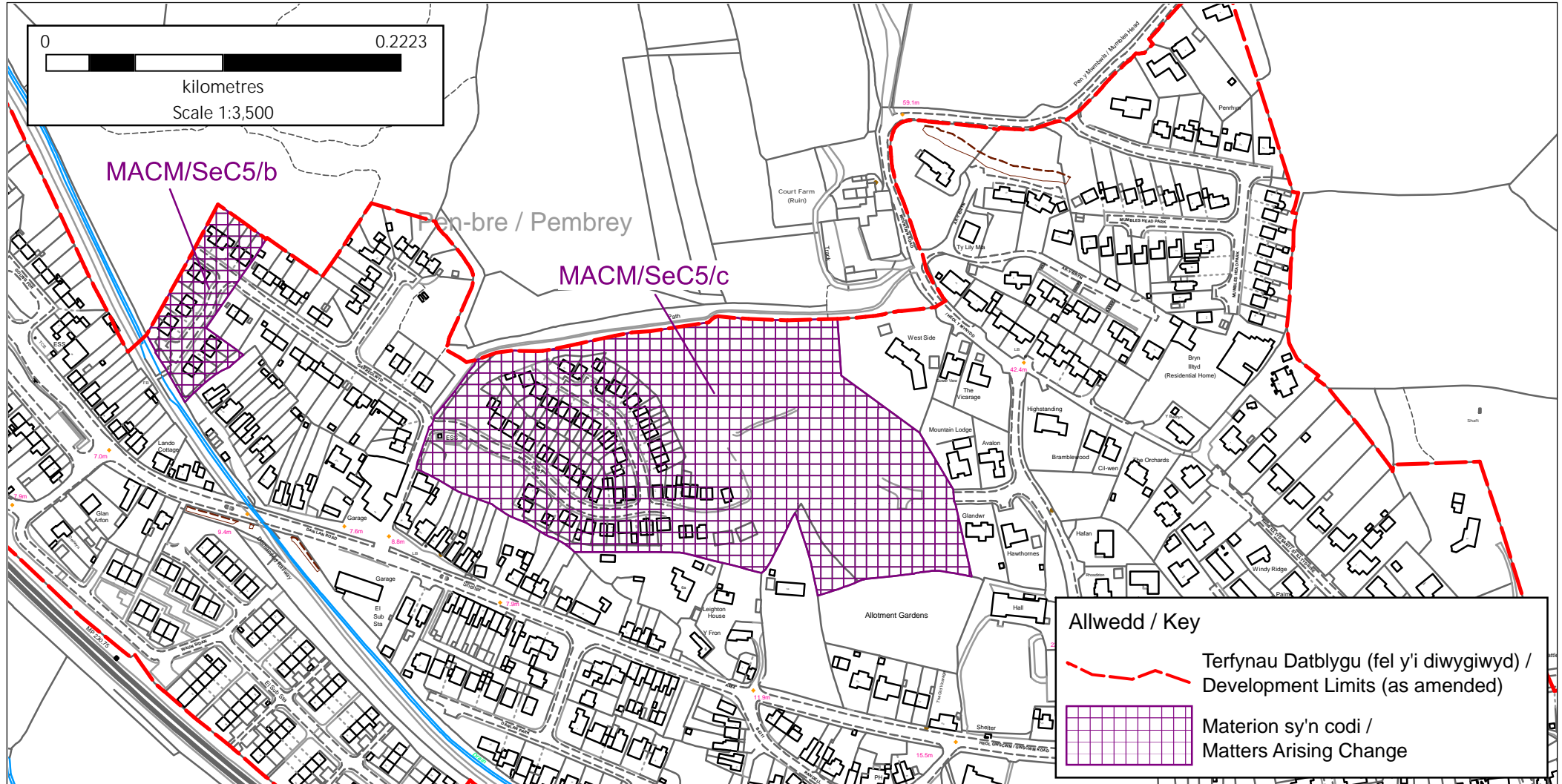


# Pen-bre SeC5 / Pembrey SeC5

Cynllun Datblygu Lleol Diwygiedig Sir Gaerfyrddin  
Carmarthenshire Revised Local Development Plan

Ymgynghoriad Faterion sy'n codi / Matters Arising Changes Consultation

Cyngor Sir Caerfyrddin  
Lle a Chynaliadwyedd,  
Lle, Seilwaith a Datblygu Economaidd  
3 Heol Spilman, Caerfyrddin. SA31 1LE  
Carmarthenshire County Council  
Place and Sustainability,  
Place, Infrastructure and Economic Development,  
3 Spilman Street, Carmarthen. SA31 1LE



Cyf. Materion sy'n codi :  
Matters Arising Change Ref.: **MACM/SeC5/b, c**



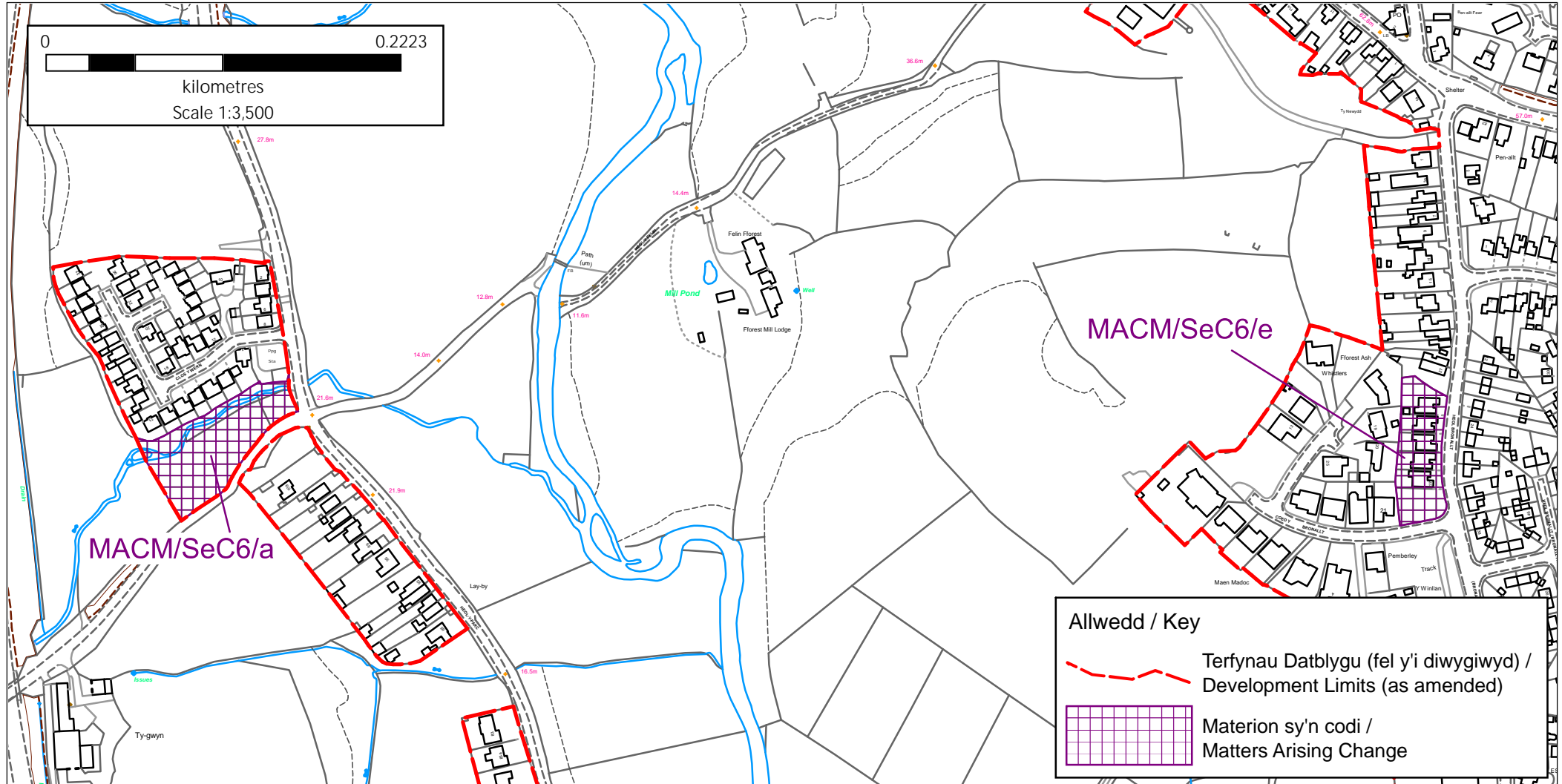
# Hendy, Fforest SeC6

Cynllun Datblygu Lleol Diwygiedig Sir Gaerfyrddin  
Carmarthenshire Revised Local Development Plan

Ymgynghoriad Faterion sy'n codi / Matters Arising Changes Consultation

Cyngor Sir Caerfyrddin  
Lle a Chynaliadwyedd,  
Lle, Seilwaith a Datblygu Economaidd  
3 Heol Spilman, Caerfyrddin. SA31 1LE

Carmarthenshire County Council  
Place and Sustainability,  
Place, Infrastructure and Economic Development,  
3 Spilman Street, Carmarthen. SA31 1LE



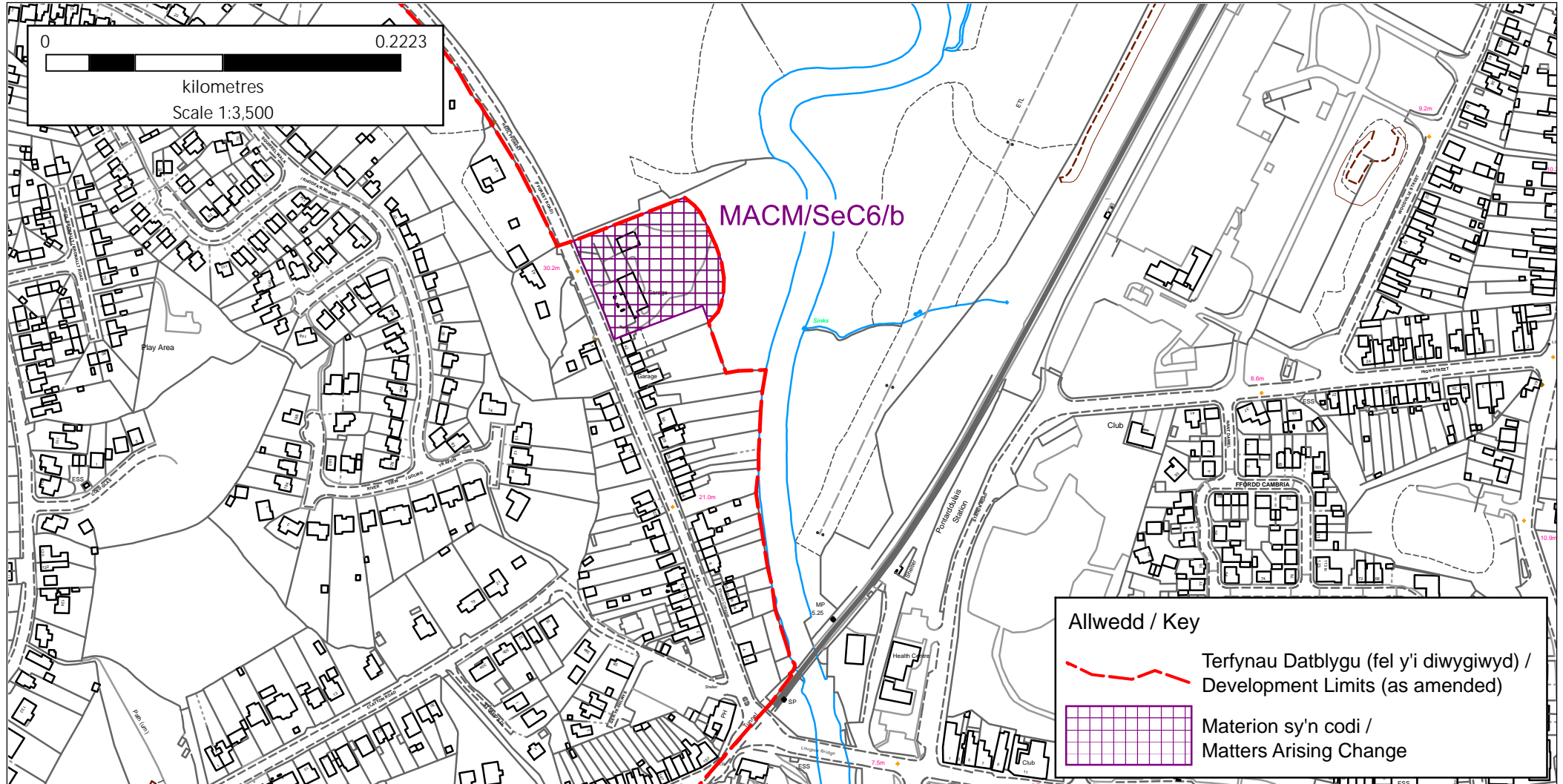
Cyf. Materion sy'n codi :  
Matters Arising Change Ref.: **MACM/SeC6/a, e**

# Hendy, Fforest SeC6

Cynllun Datblygu Lleol Diwygiedig Sir Gaerfyrddin  
Carmarthenshire Revised Local Development Plan

Ymgynghoriad Faterion sy'n codi / Matters Arising Changes Consultation

Cyngor Sir Caerfyrddin  
Lle a Chynaliadwyedd,  
Lle, Seilwaith a Datblygu Economaidd  
3 Heol Spilman, Caerfyrddin. SA31 1LE  
Carmarthenshire County Council  
Place and Sustainability,  
Place, Infrastructure and Economic Development,  
3 Spilman Street, Carmarthen. SA31 1LE



Cyf. Materion sy'n codi :  
Matters Arising Change Ref.: **MACM/SeC6/b**

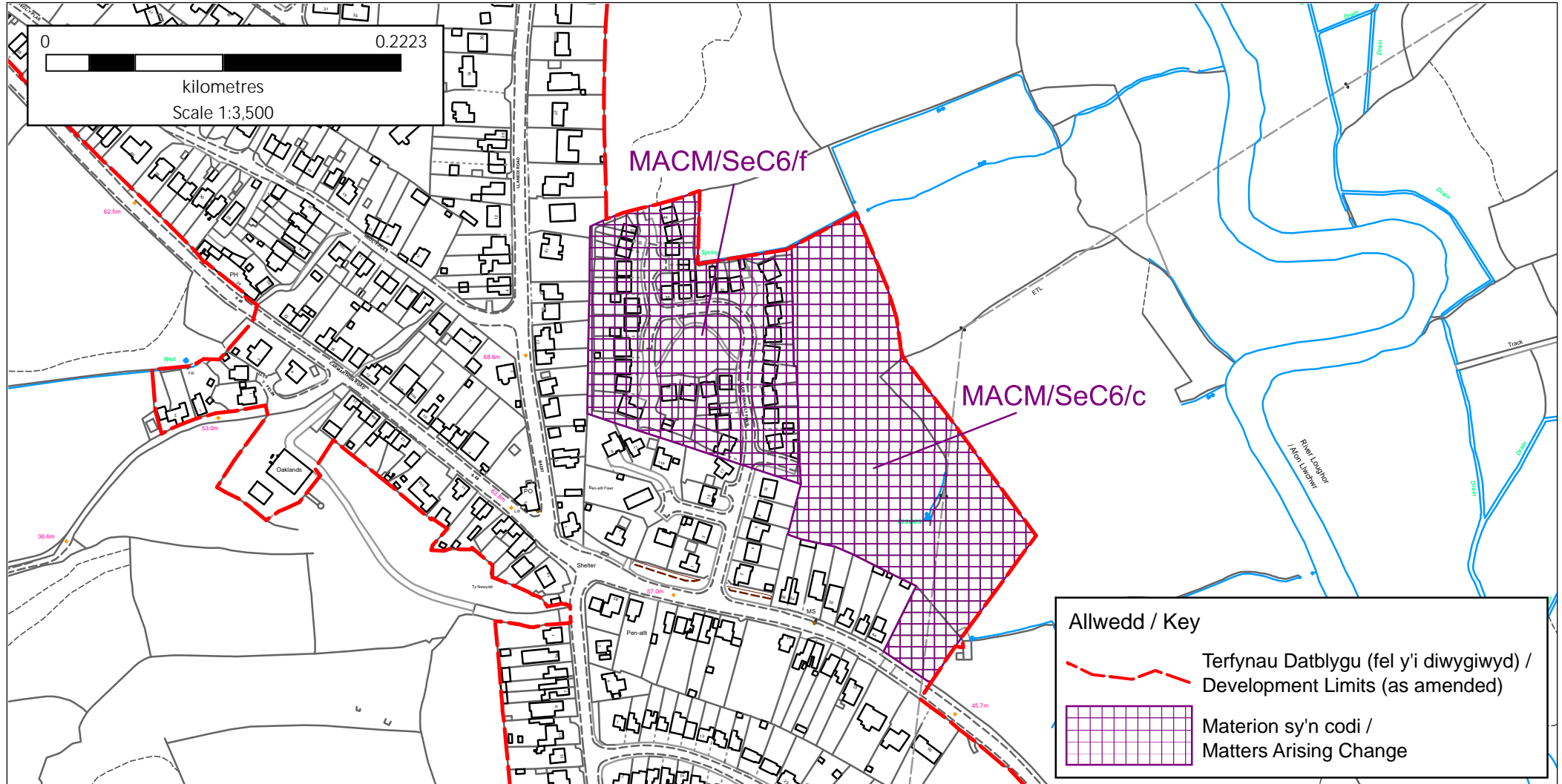


# Hendy, Fforest SeC6

Cynllun Datblygu Lleol Diwygiedig Sir Gaerfyrddin  
Carmarthenshire Revised Local Development Plan

Ymgynghoriad Faterion sy'n codi / Matters Arising Changes Consultation

Cyngor Sir Caerfyrddin  
Lle a Chynaliadwyedd,  
Lle, Seilwaith a Datblygu Economaidd  
3 Heol Spilman, Caerfyrddin. SA31 1LE  
Carmarthenshire County Council  
Place and Sustainability,  
Place, Infrastructure and Economic Development,  
3 Spilman Street, Carmarthen. SA31 1LE



Cyf. Materion sy'n codi :  
Matters Arising Change Ref.: **MACM/SeC6/c, f**



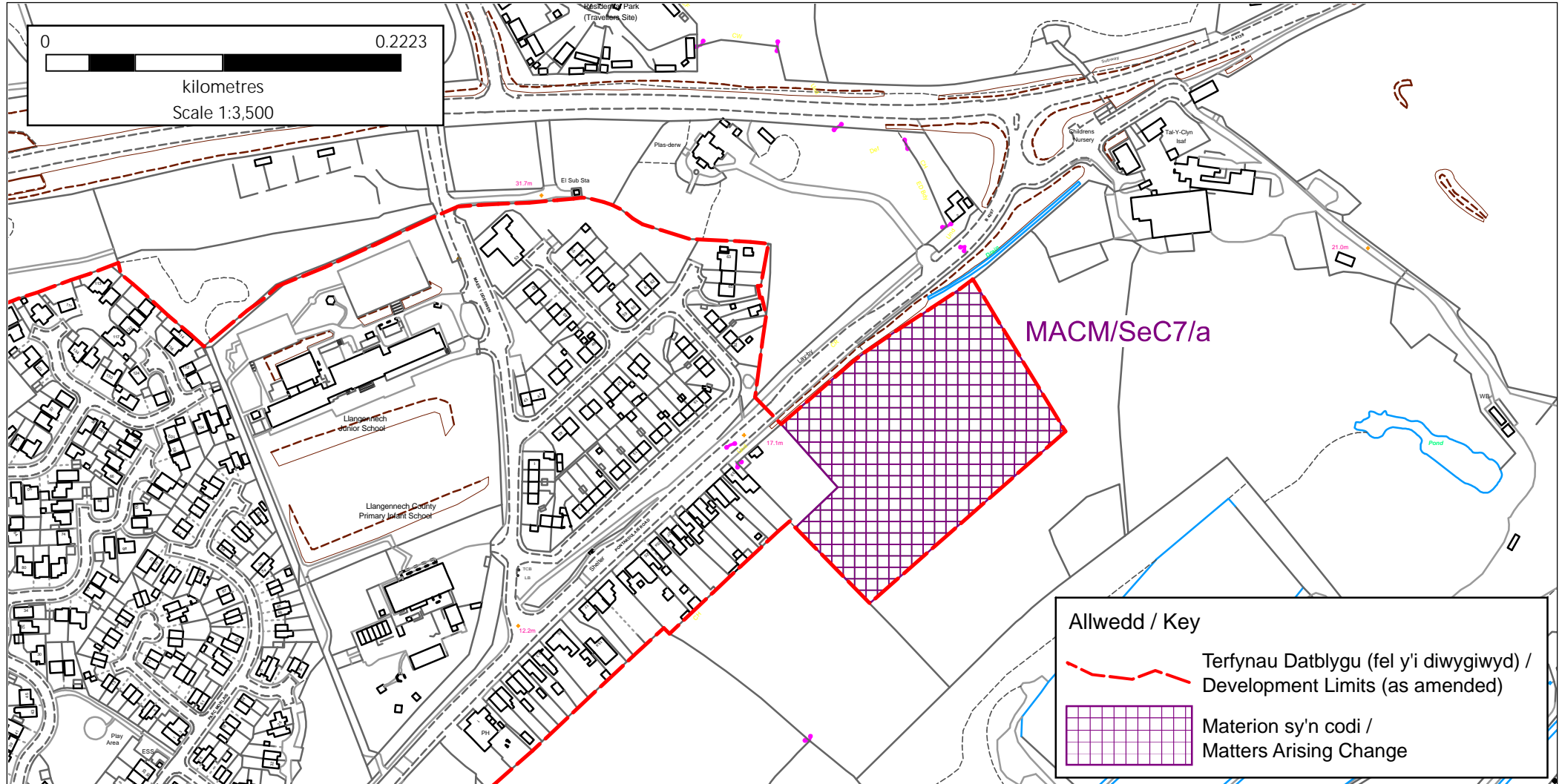


# Llangennech SeC7

Cynllun Datblygu Lleol Diwygiedig Sir Gaerfyrddin  
Carmarthenshire Revised Local Development Plan

Ymgynghoriad Faterion sy'n codi / Matters Arising Changes Consultation

Cyngor Sir Caerfyrddin  
Lle a Chynaliadwyedd,  
Lle, Seilwaith a Datblygu Economaidd  
3 Heol Spilman, Caerfyrddin. SA31 1LE  
Carmarthenshire County Council  
Place and Sustainability,  
Place, Infrastructure and Economic Development,  
3 Spilman Street, Carmarthen. SA31 1LE



Cyf. Materion sy'n codi :  
Matters Arising Change Ref.: **MACM/SeC7/a**





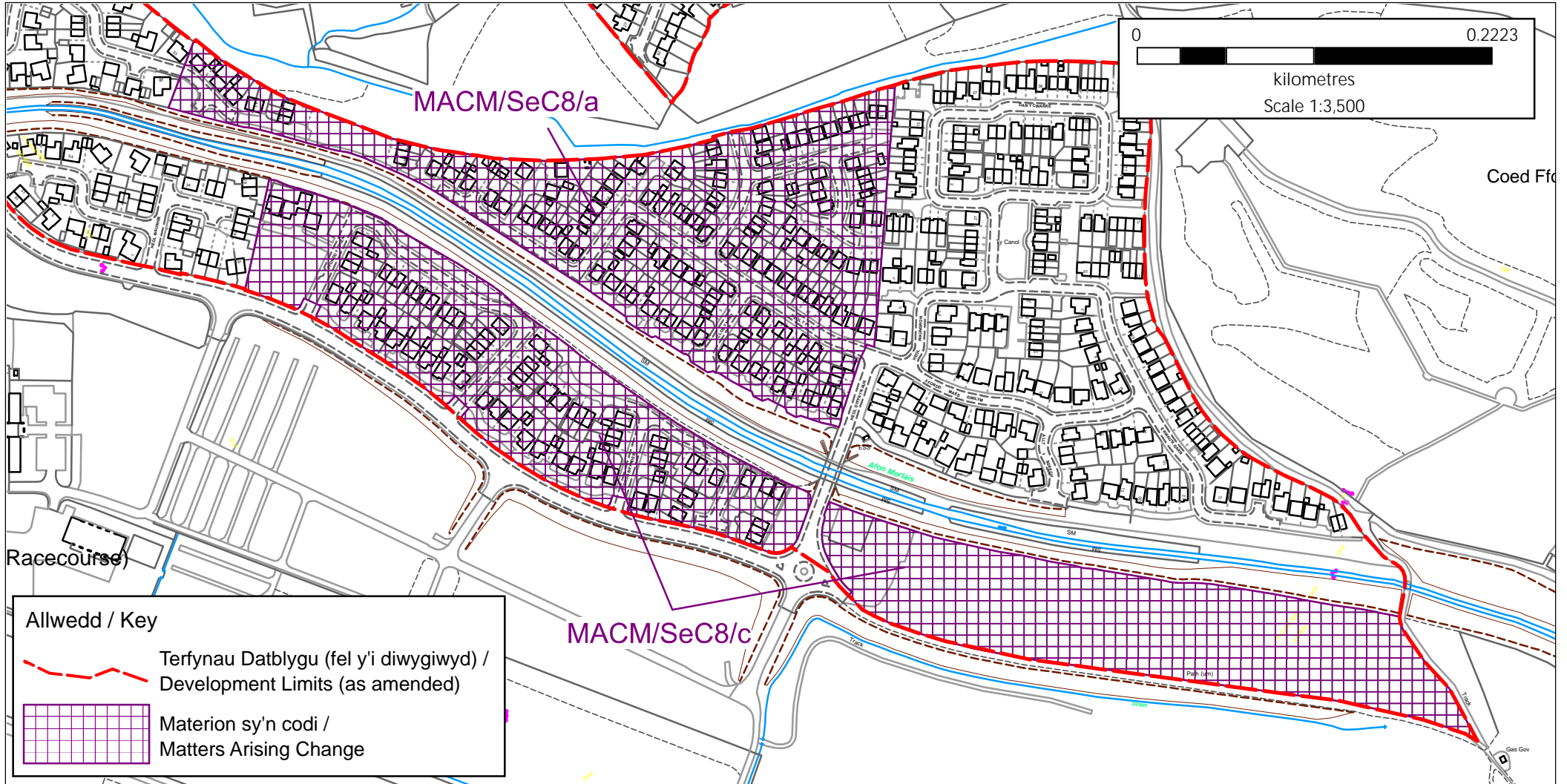
# Trimsaran, Carway / Carwe SeC8

Cynllun Datblygu Lleol Diwygiedig Sir Gaerfyrddin  
Carmarthenshire Revised Local Development Plan

Ymgynghoriad Faterion sy'n codi / Matters Arising Changes Consultation

Cyngor Sir Caerfyrddin  
Lle a Chynaliadwyedd,  
Lle, Seilwaith a Datblygu Economaidd  
3 Heol Spilman, Caerfyrddin. SA31 1LE

Carmarthenshire County Council  
Place and Sustainability,  
Place, Infrastructure and Economic Development,  
3 Spilman Street, Carmarthen. SA31 1LE



Cyf. Materion sy'n codi :  
Matters Arising Change Ref.: **MACM/SeC8/a, c**

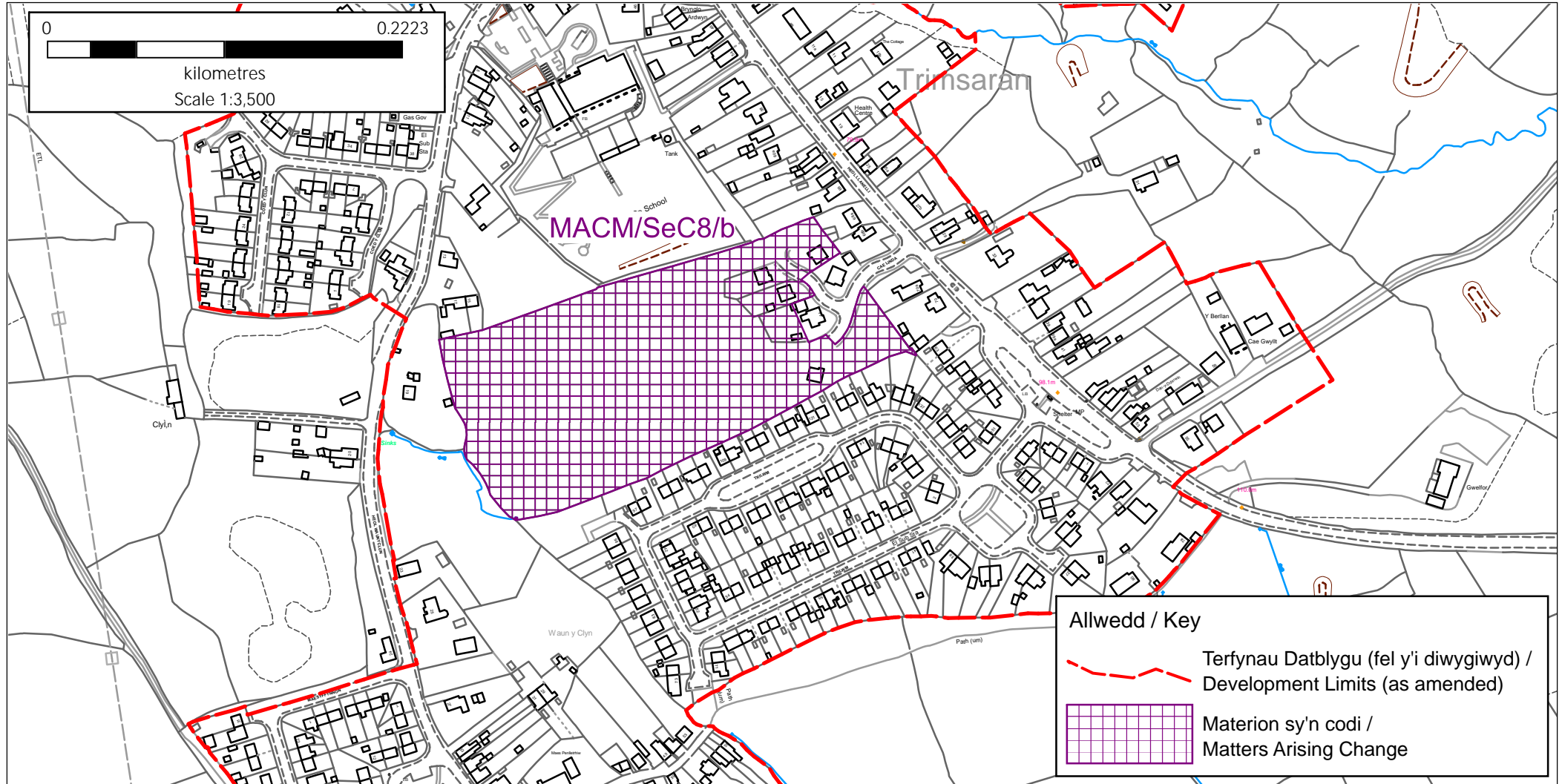


# Trimsaran SeC8

Cynllun Datblygu Lleol Diwygiedig Sir Gaerfyrddin  
Carmarthenshire Revised Local Development Plan

Ymgynghoriad Faterion sy'n codi / Matters Arising Changes Consultation

Cyngor Sir Caerfyrddin  
Lle a Chynaliadwyedd,  
Lle, Seilwaith a Datblygu Economaidd  
3 Heol Spilman, Caerfyrddin. SA31 1LE  
Carmarthenshire County Council  
Place and Sustainability,  
Place, Infrastructure and Economic Development,  
3 Spilman Street, Carmarthen. SA31 1LE



Cyf. Materion sy'n codi :  
Matters Arising Change Ref.: **MACM/SeC8/b**



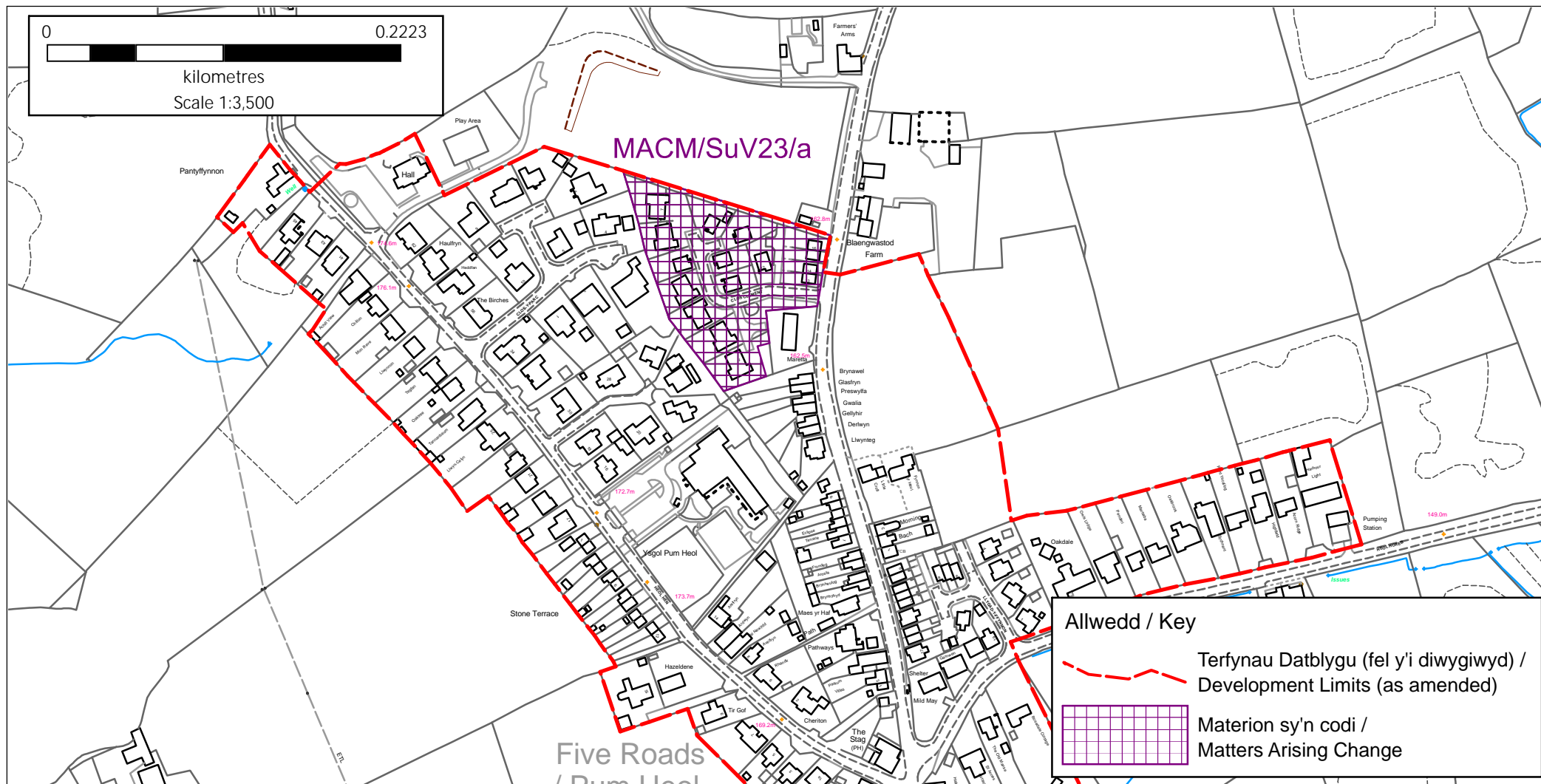


# Pum Heol SuV23 / Five Roads SuV23

Cynllun Datblygu Lleol Diwygiedig Sir Gaerfyrddin  
Carmarthenshire Revised Local Development Plan

Ymgynghoriad Faterion sy'n codi / Matters Arising Changes Consultation

Cyngor Sir Caerfyrddin  
Lle a Chynaliadwyedd,  
Lle, Seilwaith a Datblygu Economaidd  
3 Heol Spilman, Caerfyrddin. SA31 1LE  
Carmarthenshire County Council  
Place and Sustainability,  
Place, Infrastructure and Economic Development,  
3 Spilman Street, Carmarthen. SA31 1LE



Cyf. Materion sy'n codi :  
Matters Arising Change Ref.: **MACM/SuV23/a**



MAC Reference Number	Settlement	Site Reference (where applicable)	Proposed Change	Reason / Comment
Cluster 3				
Tier 1				
MACM/PrC3/a	Penygroes	Emlyn Brickworks PrC3/MU1	Mixed Use Allocation	Amended site boundary as agreed in action point AP9/1 with a consequential amendment to the development limits.
MACM/PrC3/b	Penygroes	PrC3/(ii), Land opposite 112-116 Heol Waterloo	Residential Allocation	New residential allocation following the Additional Sites consultation.
MACM/PrC3/c	Penygroes	PrC3/(viii), Land rear of 108-114 Waterloo Road	Residential Allocation	New residential allocation following the Additional Sites consultation with a consequential amendment to the development limits.
MACM/PrC3/d	Ammanford	PrC3/(v), Land off Parklands Road, Penybanc	Residential Allocation	New residential allocation following the Additional Sites consultation incorporating a proposed boundary amendment agreed in action point AP14/2. Consequential amendment to the development limits.
MACM/PrC3/e	Ammanford	PrC3/(vi), Land Opposite Plough and Harrow, Betws	Inclusion within Limits	The site is identified as a commitment with a consequential amendment to the development limits.

MACM/PrC3/f	Ammanford	PrC3/(vii), Land off Dôl y Dderwen	Inclusion within Limits	The site is identified as a commitment with a consequential amendment to the development limits.
MACM/PrC3/g	Gorslas	PrC3/(ix) Breakers Yard	Residential Allocation	New residential allocation following the Additional Sites consultation with a consequential amendment to the development limits.
MACM/PrC3/h	Penygroes	PrC3/ExE18 Penygroes Concrete Products	Identify as Existing Employment	To reflect the site's employment use (B Use Class). Consequential amendment to the development limits.
MACM/PrC3/i	Ammanford	PrC3/h2, Former Petrol Station, Wind Street	Remove Residential Allocation Notation	The site is identified as a commitment rather than an allocation (action point AP2/4).
MACM/PrC3/j	Ammanford	PrC3/h3, Land at Gwynfryn Farm	Remove Residential Allocation Notation	The site is identified as a commitment rather than an allocation (action point AP2/4).
MACM/PrC3/k	Ammanford	PrC3/h4, Land at Tirychen Farm	Remove Residential Allocation Notation	The site is identified as a commitment rather than an allocation (action point AP2/4).
MACM/PrC3/l	Ammanford	PrC3/h5, Yr Hen Felin, Pontamman Road	Remove Residential Allocation Notation	The site is identified as a commitment rather than an allocation (action point AP2/4).

MACM/PrC3/m	Ammanford	PrC3/h33, Llys Dolgader	Remove Residential Allocation Notation	The site is identified as a commitment rather than an allocation (action point AP2/4).
MACM/PrC3/n	Ammanford	PrC3/h36, Betws Colliery	Remove Residential Allocation Notation	The site is identified as a commitment rather than an allocation (action point AP2/4).
MACM/PrC3/o	Castell y Rhingyll	PrC3/h34, Clos y Gât	Remove Residential Allocation Notation	The site is identified as a commitment rather than an allocation (action point AP2/4).
MACM/PrC3/p	Cross Hands	PrC3/h9, Land adjacent to Maesyrfhaf	Remove Residential Allocation Notation	The site is identified as a commitment rather than an allocation (action point AP2/4).
MACM/PrC3/q	Cross Hands	PrC3/h11, Ffordd y Neuadd & Clos yr Eithin	Remove Residential Allocation Notation	The site is identified as a commitment rather than an allocation (action point AP2/4).
MACM/PrC3/r	Cross Hands	PrC3/h12, Land adjoining A48 and Heol y Parc	Remove Residential Allocation Notation	The site is identified as a commitment rather than an allocation (action point AP2/4).
MACM/PrC3/s	Cross Hands	PrC3/h13, Land at Heol Cae Pwnd	Remove Residential Allocation Notation	The site is identified as a commitment rather than an allocation (action point AP2/4).
MACM/PrC3/t	Drefach (Tumble)	PrC3/h15, Land off Heol Caegwyn	Remove Residential Allocation Notation	The site is identified as a commitment rather than an

				allocation (action point AP2/4).
MACM/PrC3/u	Drefach (Tumble)	PrC3/h16, Uwch Gwendraeth	Remove Residential Allocation Notation	The site is identified as a commitment rather than an allocation (action point AP2/4).
MACM/PrC3/v	Llandybie	PrC3/h19, Land off Llys y Nant	Remove Residential Allocation Notation	The site is identified as a commitment rather than an allocation (action point AP2/4).
MACM/PrC3/w	Llandybie	PrC3/h21, Maespïode	Remove Residential Allocation Notation	The site is identified as a commitment rather than an allocation (action point AP2/4).
MACM/PrC3/x	Llandybie	PrC3/h37, Clos Felingöed	Remove Residential Allocation Notation	The site is identified as a commitment rather than an allocation (action point AP2/4).
MACM/PrC3/y	Penygroes	PrC3/h22, Adjacent Pant y Blodau	Remove Residential Allocation Notation	The site is identified as a commitment rather than an allocation (action point AP2/4).
MACM/PrC3/z	Penygroes	PrC3/h23, Land at Waterloo Road	Remove Residential Allocation Notation	The site is identified as a commitment rather than an allocation (action point AP2/4).
MACM/PrC3/aa	Penygroes	PrC3/h24, Land between 123 and 137 Waterloo Road	Remove Residential Allocation Notation	The site is identified as a commitment rather than an allocation (action point AP2/4).

MACM/PrC3/ab	Penygroes	PrC3/h25, Land off Gate Road	Remove Residential Allocation Notation	The site is identified as a commitment rather than an allocation (action point AP2/4).
MACM/PrC3/ac	Penygroes	PrC3/h35, Clos Penpont	Remove Residential Allocation Notation	The site is identified as a commitment rather than an allocation (action point AP2/4).
MACM/PrC3/ad	Tumble	PrC3/h29, Central Garage	Remove Residential Allocation Notation	The site is identified as a commitment rather than an allocation (action point AP2/4).
MACM/PrC3/ae	Tycroes	PrC3/h31, Land at Fforestfach	Remove Residential Allocation Notation	The site is identified as a commitment rather than an allocation (action point AP2/4).
MACM/PrC3/af	Tycroes	PrC3/h32, Land south of Tycroes Road	Remove Residential Allocation Notation	The site is identified as a commitment rather than an allocation (action point AP2/4).
Tier 2				
MACM/SeC10/a	Glanamman / Garnant	SeC10/h1, Garnant CP School, New School Road	Remove Residential Allocation Notation	The site is identified as a commitment rather than an allocation (action point AP2/4).
MACM/SeC10/b	Glanamman / Garnant	SeC10/h2, Land adj. No 13 Bishop Road	Remove Residential Allocation Notation	The site is identified as a commitment rather than an allocation (action point AP2/4).

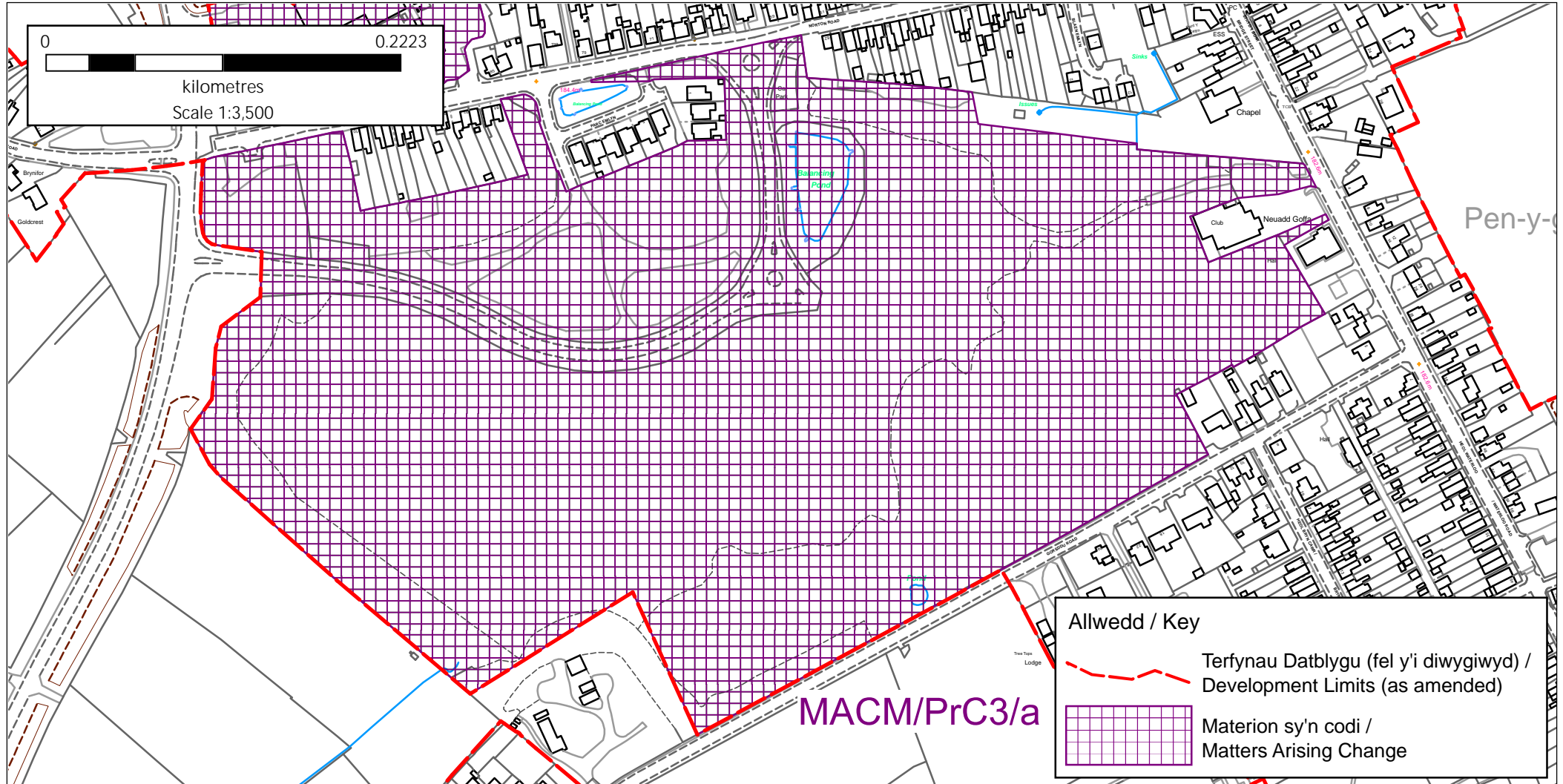
MACM/SeC11/a	Pontyberem / Bancffosfelen	SeC11/h2, Land at Ffynnon Fach	Remove Residential Allocation Notation	The site is identified as a commitment rather than an allocation (action point AP2/4).
Tier 3				
MACM/SuV25/a	Llannon	SuV25/(i) Cysgod yr Eglwys (Adjacent St. Nons Church)	Inclusion within Limits	The site is identified as a commitment with a consequential amendment to the development limits.
MACM/SuV25/b	Llannon	SuV25/h1, Land North of Clos Rebecca	Remove Residential Allocation Notation	The site is identified as a commitment rather than an allocation (action point AP2/4).
MACM/SuV26/a	Llanedi	SuV26/h1, Rear of 16 y Garreg Llwyd	Remove Residential Allocation Notation	The site is identified as a commitment rather than an allocation (action point AP2/4).
MACM/SuV28/a	Cwmgwili	SuV28/h1, Adjacent to Coed y Cadno	Remove Residential Allocation Notation	The site is identified as a commitment rather than an allocation (action point AP2/4).

# Penygroes PrC3

Cynllun Datblygu Lleol Diwygiedig Sir Gaerfyrddin  
Carmarthenshire Revised Local Development Plan

Ymgynghoriad Faterion sy'n codi / Matters Arising Changes Consultation

Cyngor Sir Caerfyrddin  
Lle a Chynaliadwyedd,  
Lle, Seilwaith a Datblygu Economaidd  
3 Heol Spilman, Caerfyrddin. SA31 1LE  
Carmarthenshire County Council  
Place and Sustainability,  
Place, Infrastructure and Economic Development,  
3 Spilman Street, Carmarthen. SA31 1LE



Cyf. Materion sy'n codi :  
Matters Arising Change Ref.: **MACM/PrC3/a**

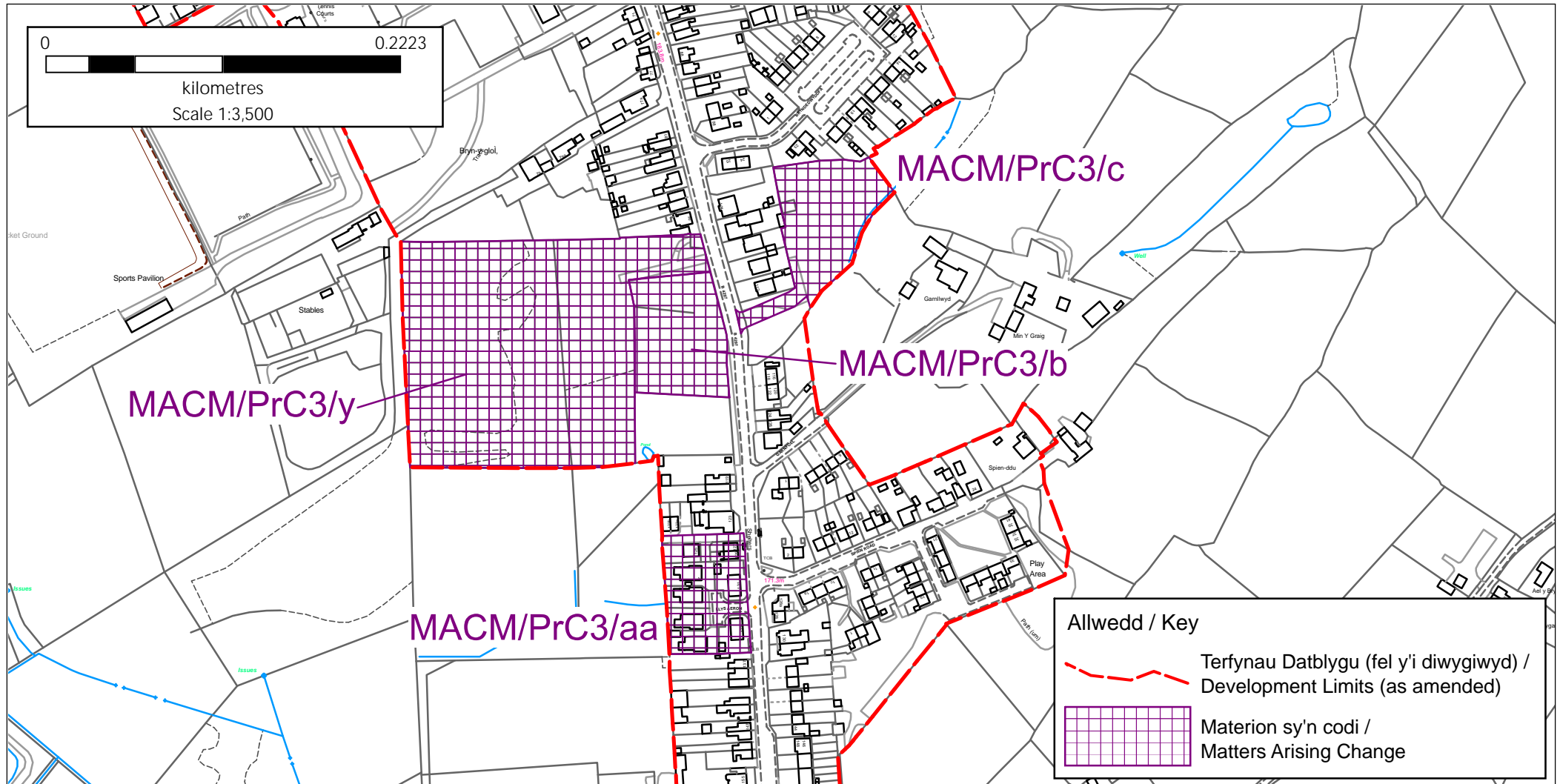


# Penygroes PrC3

Cynllun Datblygu Lleol Diwygiedig Sir Gaerfyrddin  
Carmarthenshire Revised Local Development Plan

Ymgynghoriad Faterion sy'n codi / Matters Arising Changes Consultation

Cyngor Sir Caerfyrddin  
Lle a Chynaliadwyedd,  
Lle, Seilwaith a Datblygu Economaidd  
3 Heol Spilman, Caerfyrddin. SA31 1LE  
Carmarthenshire County Council  
Place and Sustainability,  
Place, Infrastructure and Economic Development,  
3 Spilman Street, Carmarthen. SA31 1LE



Cyf. Materion sy'n codi :  
Matters Arising Change Ref.: **MACM/PrC3/b, c, y, aa**



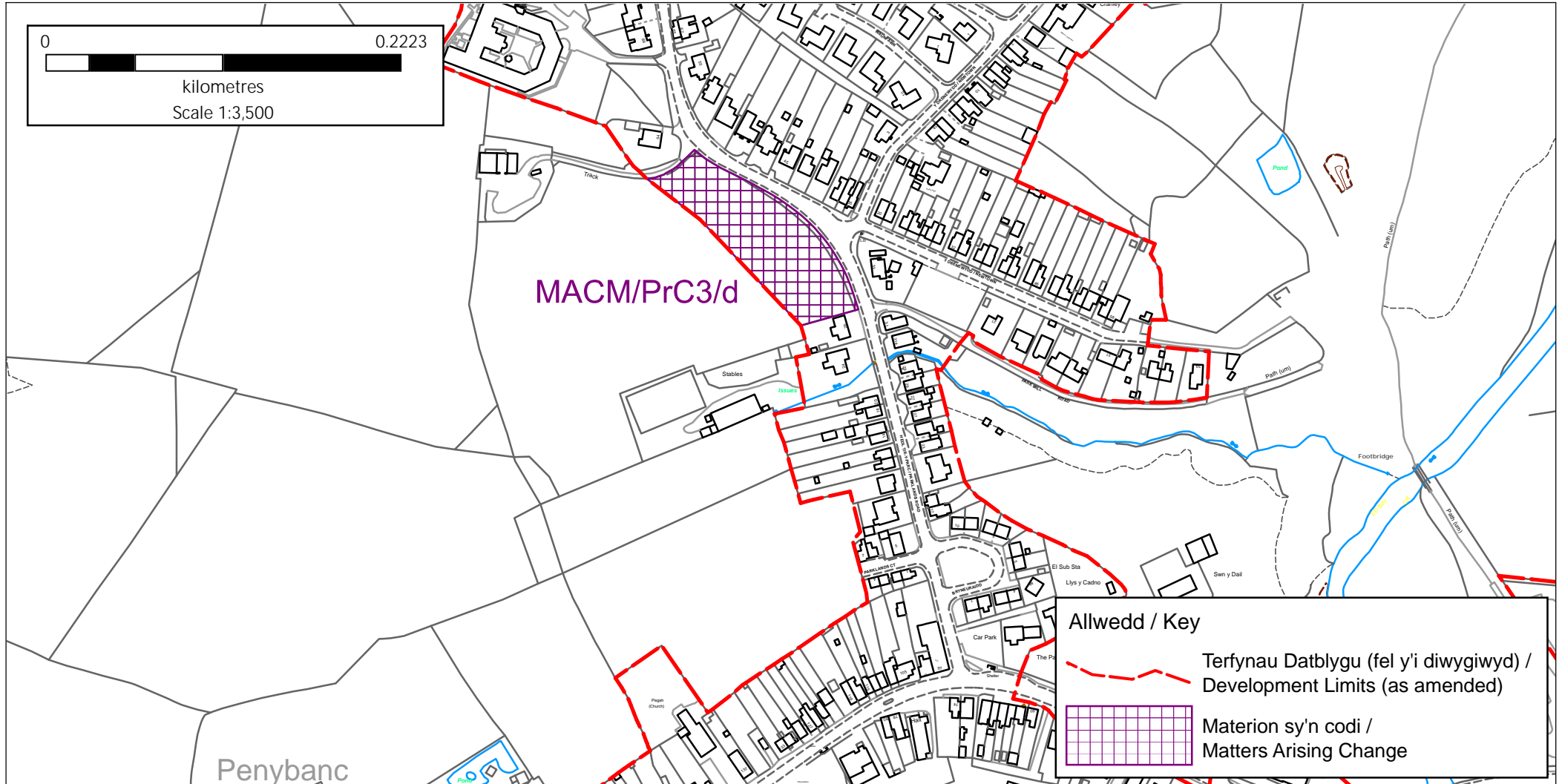
# Rhydaman PrC3 /Ammanford PrC3

Cynllun Datblygu Lleol Diwygiedig Sir Gaerfyrddin  
Carmarthenshire Revised Local Development Plan

Ymgynghoriad Faterion sy'n codi / Matters Arising Changes Consultation

Cyngor Sir Caerfyrddin  
Lle a Chynaliadwyedd,  
Lle, Seilwaith a Datblygu Economaidd  
3 Heol Spilman, Caerfyrddin. SA31 1LE

Carmarthenshire County Council  
Place and Sustainability,  
Place, Infrastructure and Economic Development,  
3 Spilman Street, Carmarthen. SA31 1LE



Cyf. Materion sy'n codi :  
Matters Arising Change Ref.: **MACM/PrC3/d**

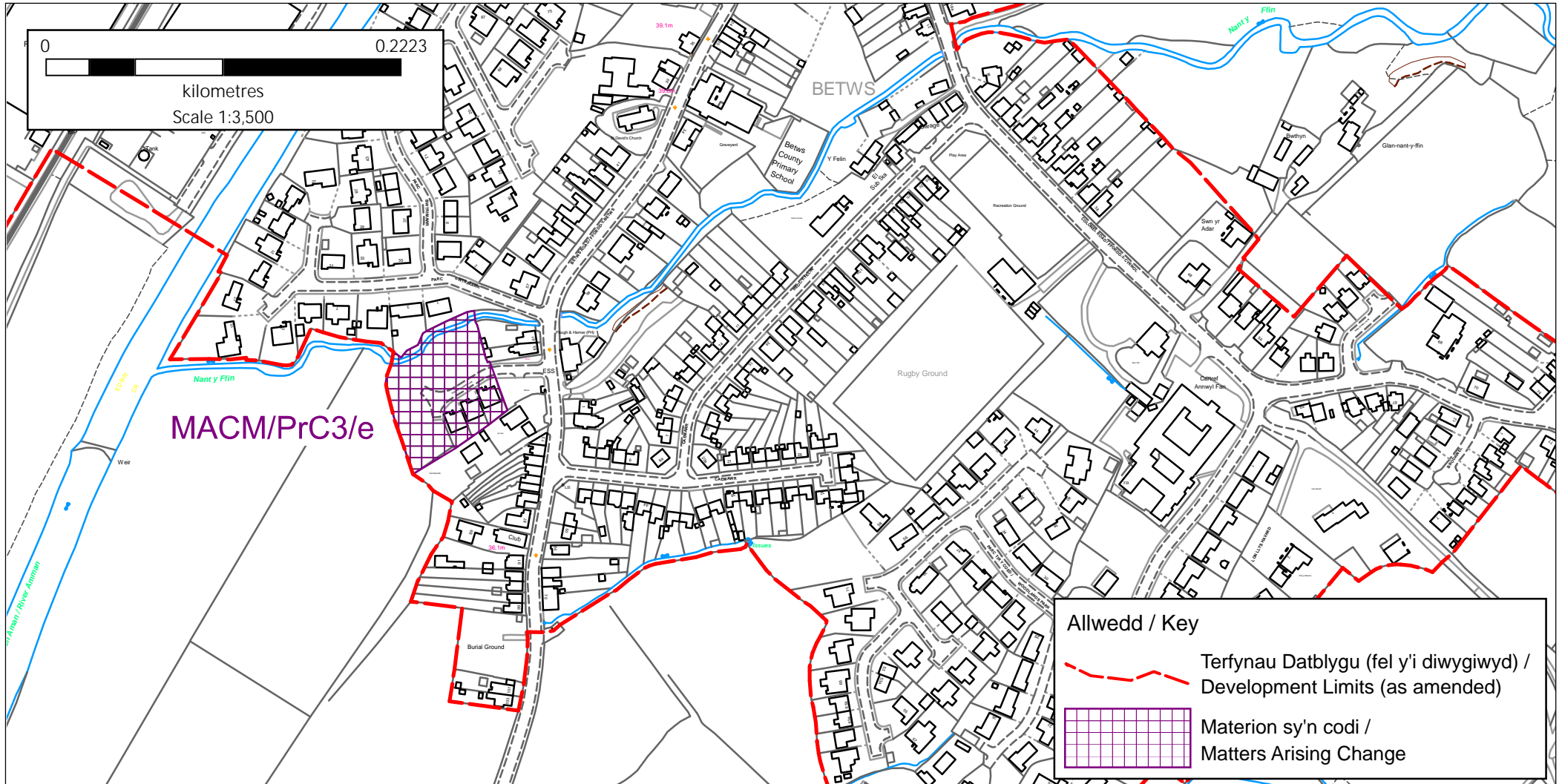


# Betws, Rhydaman PrC3 / Ammanford PrC3

Cynllun Datblygu Lleol Diwygiedig Sir Gaerfyrddin  
Carmarthenshire Revised Local Development Plan

Ymgynghoriad Faterion sy'n codi / Matters Arising Changes Consultation

Cyngor Sir Caerfyrddin  
Lle a Chynaliadwyedd,  
Lle, Seilwaith a Datblygu Economaidd  
3 Heol Spilman, Caerfyrddin. SA31 1LE  
Carmarthenshire County Council  
Place and Sustainability,  
Place, Infrastructure and Economic Development,  
3 Spilman Street, Carmarthen. SA31 1LE



Cyf. Materion sy'n codi :  
Matters Arising Change Ref.: **MACM/PrC3/e**



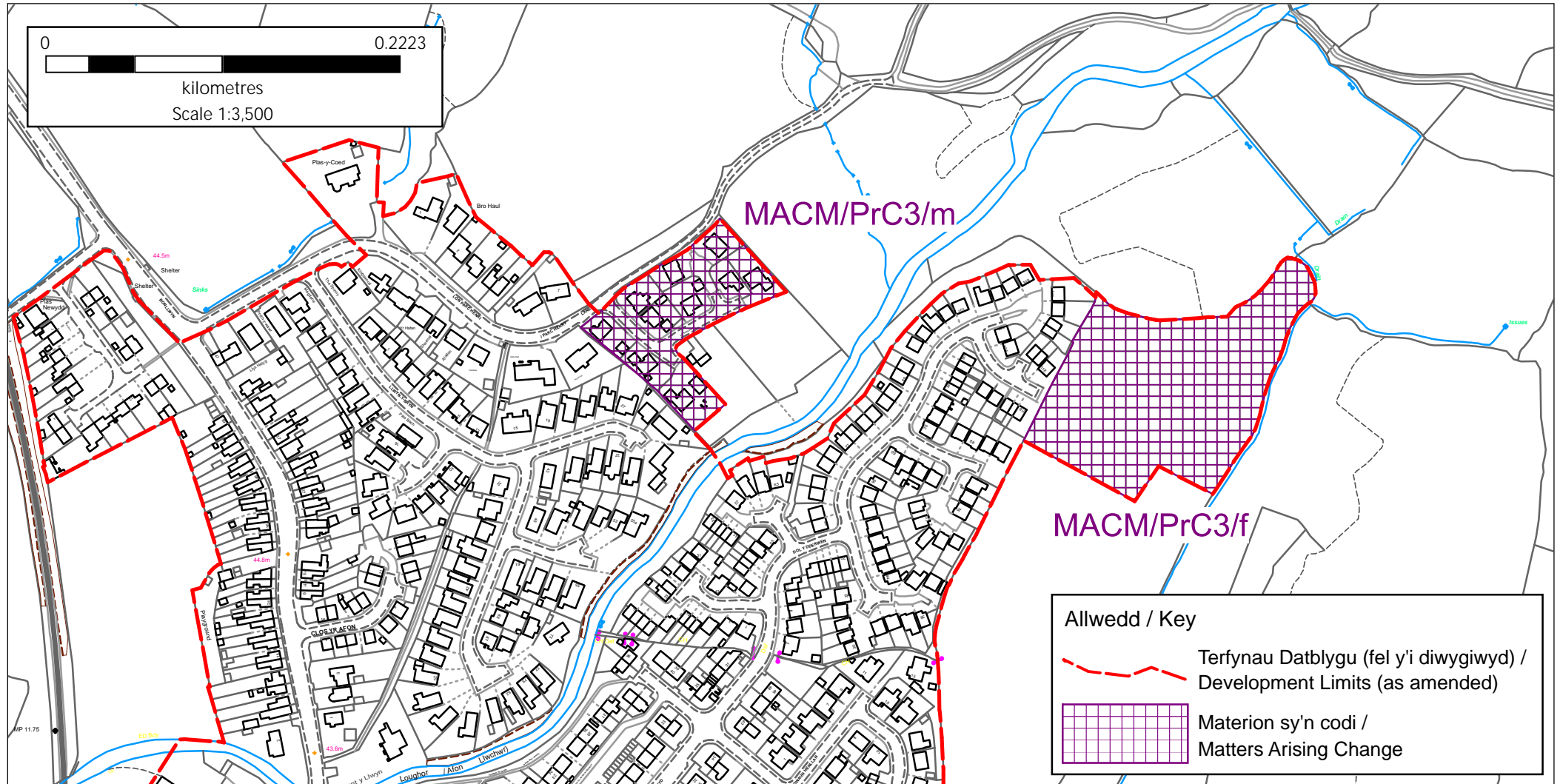
# Rhydaman PrC3 / Ammanford PrC3

Cynllun Datblygu Lleol Diwygiedig Sir Gaerfyrddin  
Carmarthenshire Revised Local Development Plan

Ymgynghoriad Faterion sy'n codi / Matters Arising Changes Consultation

Cyngor Sir Caerfyrddin  
Lle a Chynaliadwyedd,  
Lle, Seilwaith a Datblygu Economaidd  
3 Heol Spilman, Caerfyrddin. SA31 1LE

Carmarthenshire County Council  
Place and Sustainability,  
Place, Infrastructure and Economic Development,  
3 Spilman Street, Carmarthen. SA31 1LE



Cyf. Materion sy'n codi :  
Matters Arising Change Ref.: **MACM/PrC3/f, m**

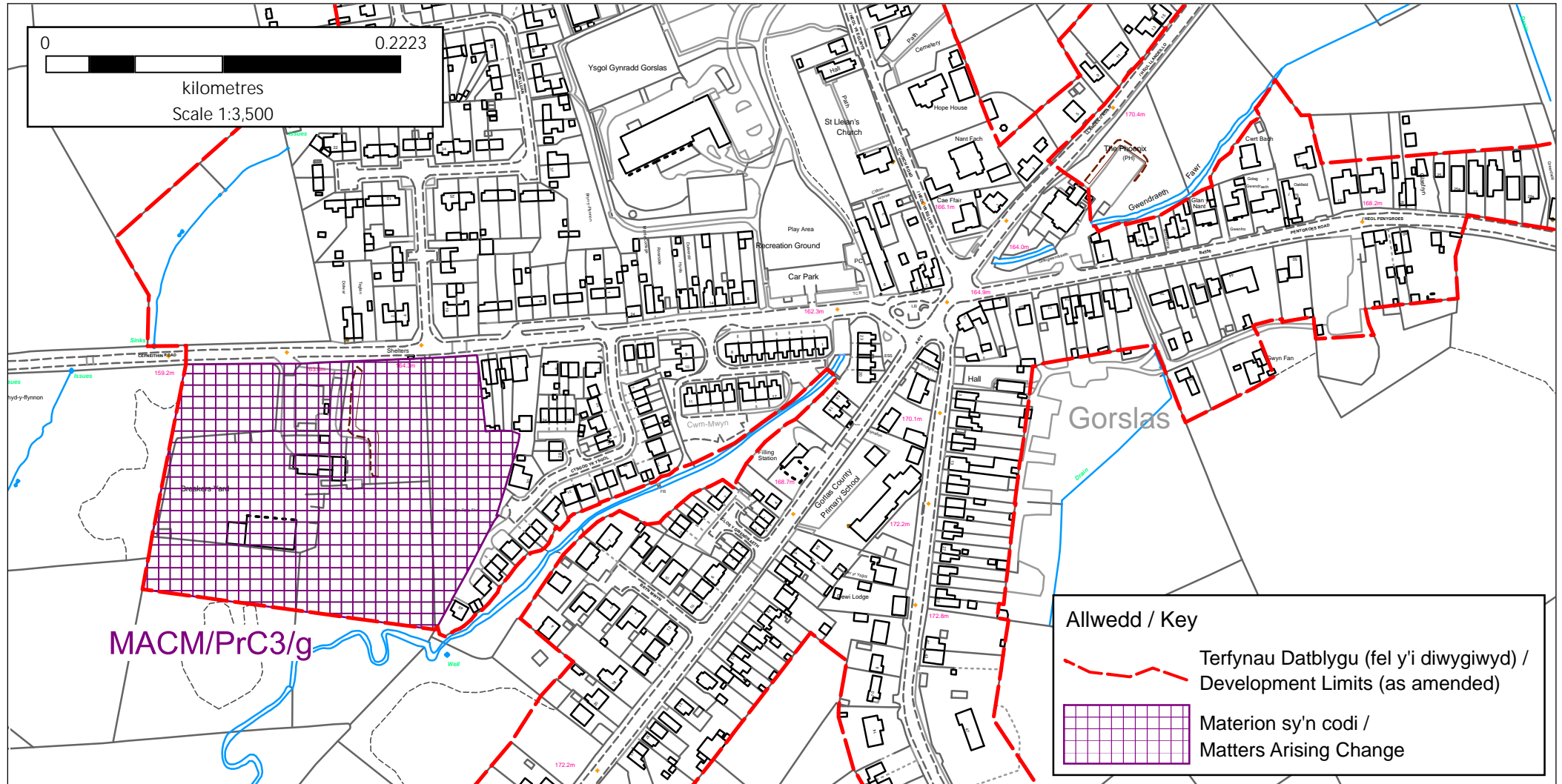


# Gorslas PrC3

Cynllun Datblygu Lleol Diwygiedig Sir Gaerfyrddin  
Carmarthenshire Revised Local Development Plan

Ymgynghoriad Faterion sy'n codi / Matters Arising Changes Consultation

Cyngor Sir Caerfyrddin  
Lle a Chynaliadwyedd,  
Lle, Seilwaith a Datblygu Economaidd  
3 Heol Spilman, Caerfyrddin. SA31 1LE  
Carmarthenshire County Council  
Place and Sustainability,  
Place, Infrastructure and Economic Development,  
3 Spilman Street, Carmarthen. SA31 1LE



Cyf. Materion sy'n codi :  
Matters Arising Change Ref.: **MACM/PrC3/g**





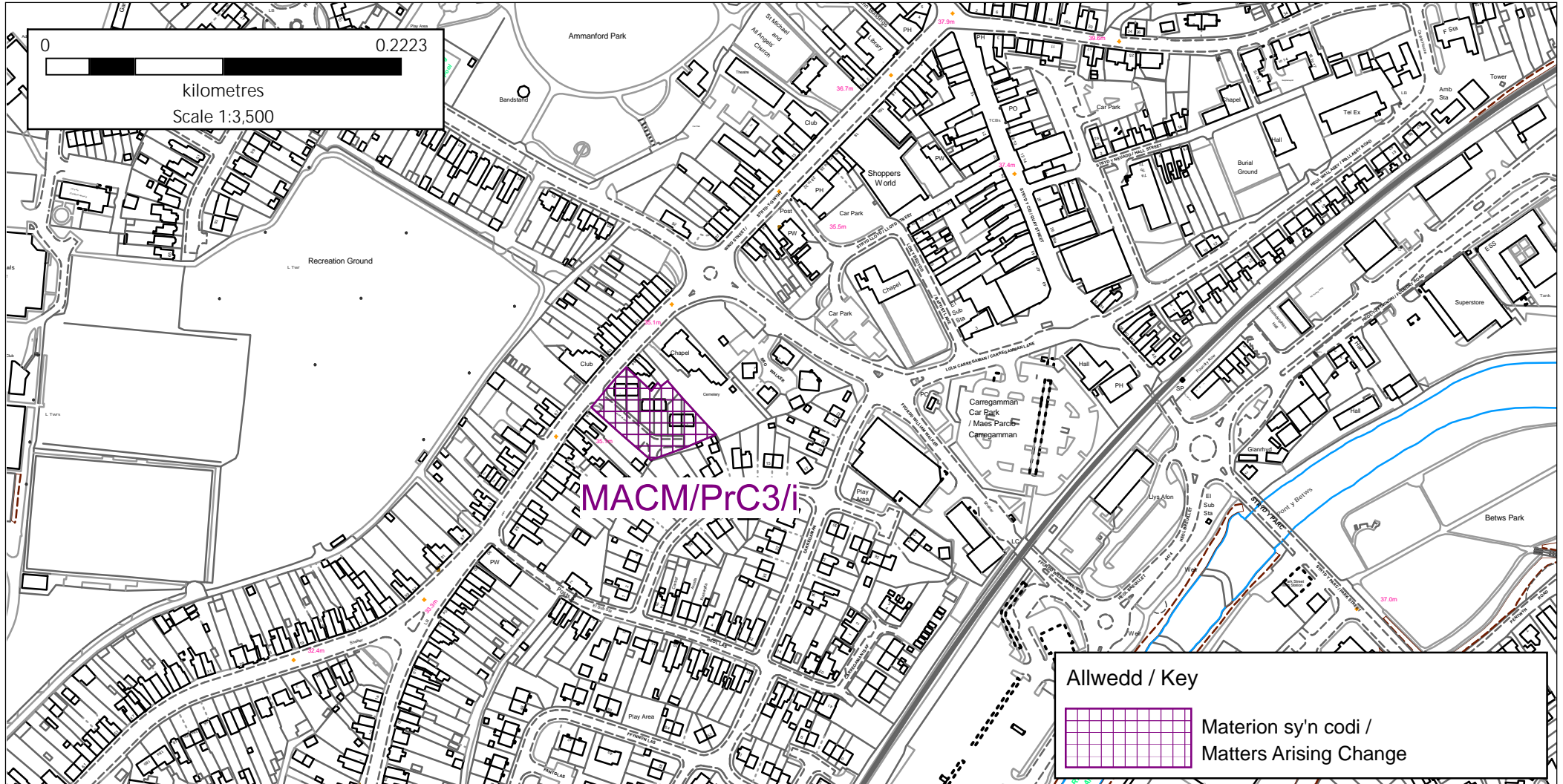
# Rhydaman PrC3 / Ammanford PrC3

Cynllun Datblygu Lleol Diwygiedig Sir Gaerfyrddin  
Carmarthenshire Revised Local Development Plan

Ymgynghoriad Faterion sy'n codi / Matters Arising Changes Consultation

Cyngor Sir Gaerfyrddin  
Lle a Chynaliadwyedig,  
Lle, Seilwaith a Datblygu Economaidd  
3 Heol Spilman, Caerfyrddin. SA31 1LE

Carmarthenshire County Council  
Place and Sustainability,  
Place, Infrastructure and Economic Development,  
3 Spilman Street, Carmarthen. SA31 1LE



Cyf. Materion sy'n codi :  
Matters Arising Change Ref.: **MACM/PrC3/i**



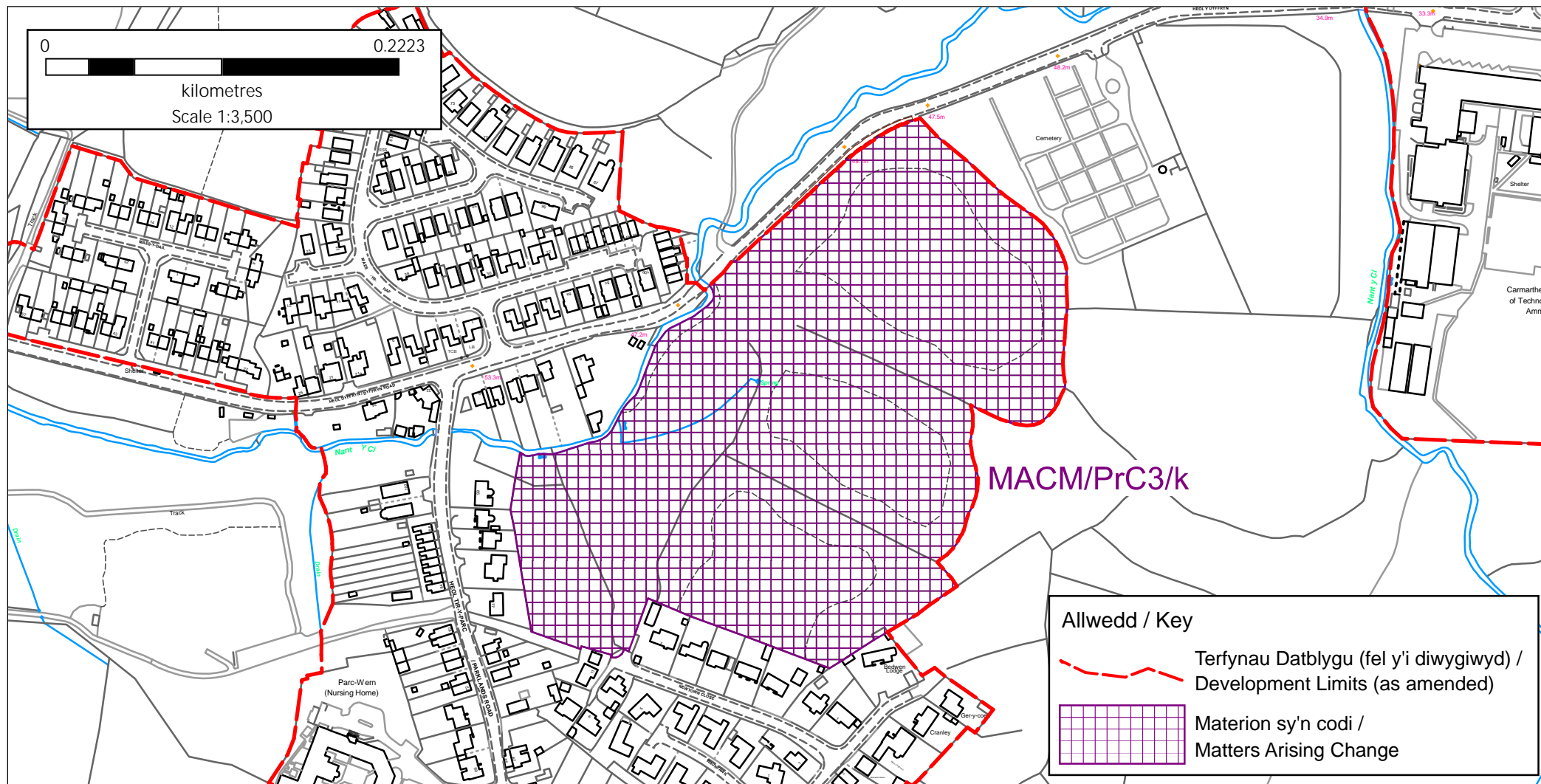


# Rhydaman PrC3 / Ammanford PrC3

Cynllun Datblygu Lleol Diwygiedig Sir Gaerfyrddin  
Carmarthenshire Revised Local Development Plan

Ymgynghoriad Faterion sy'n codi / Matters Arising Changes Consultation

Cyngor Sir Caerfyrddin  
Lle a Chynaliadwyedd,  
Lle, Seilwaith a Datblygu Economaidd  
3 Heol Spilman, Caerfyrddin. SA31 1LE  
Carmarthenshire County Council  
Place and Sustainability,  
Place, Infrastructure and Economic Development,  
3 Spilman Street, Carmarthen. SA31 1LE



Cyf. Materion sy'n codi :  
Matters Arising Change Ref.: **MACM/PrC3/k**







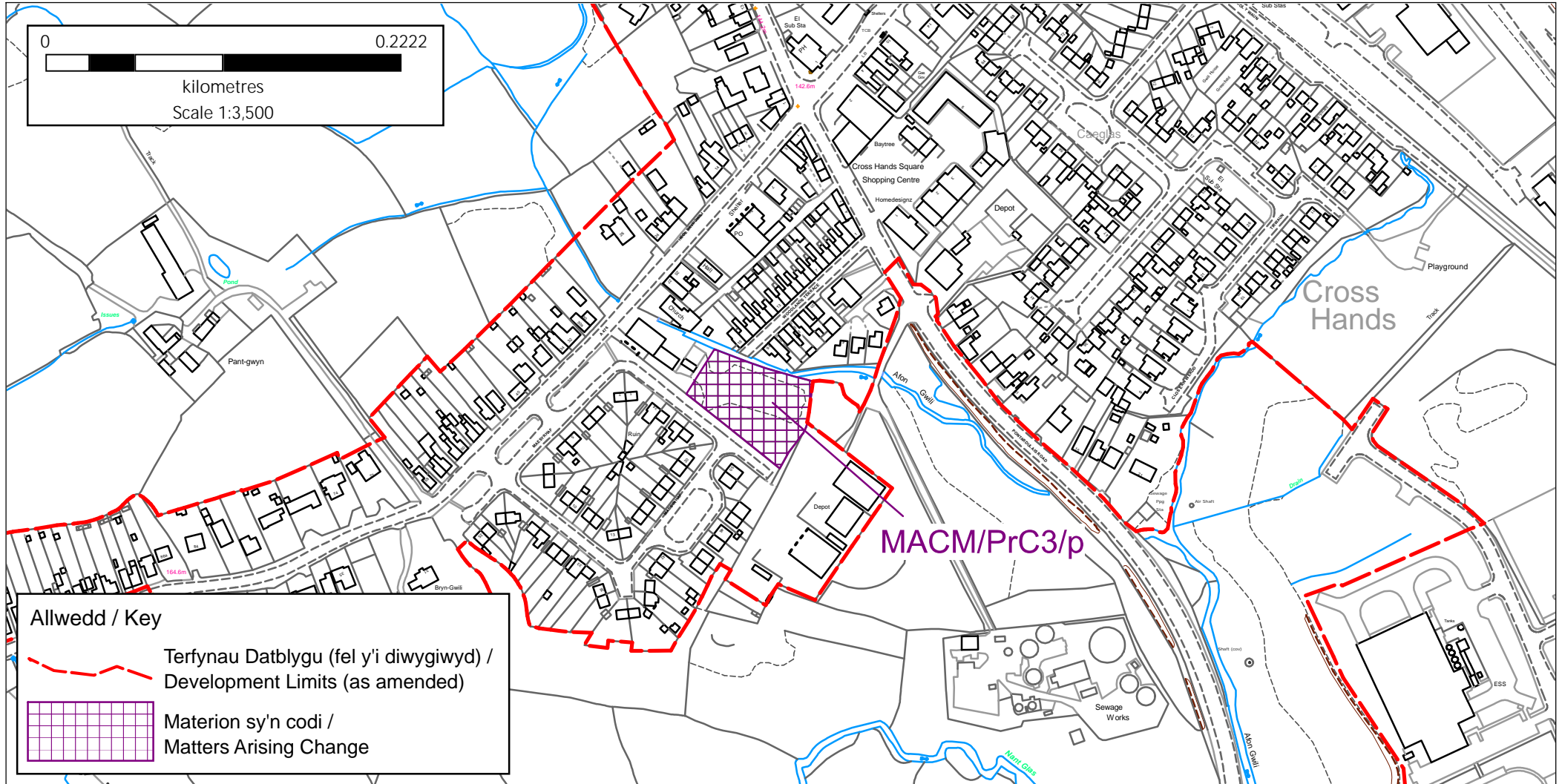


# Cross Hands PrC3

Cynllun Datblygu Lleol Diwygiedig Sir Gaerfyrddin  
Carmarthenshire Revised Local Development Plan

Ymgynghoriad Faterion sy'n codi / Matters Arising Changes Consultation

Cyngor Sir Caerfyrddin  
Lle a Chynaliadwyedd,  
Lle, Seilwaith a Datblygu Economaidd  
3 Heol Spilman, Caerfyrddin. SA31 1LE  
Carmarthenshire County Council  
Place and Sustainability,  
Place, Infrastructure and Economic Development,  
3 Spilman Street, Carmarthen. SA31 1LE



Cyf. Materion sy'n codi :  
Matters Arising Change Ref.: **MACM/PrC3/p**

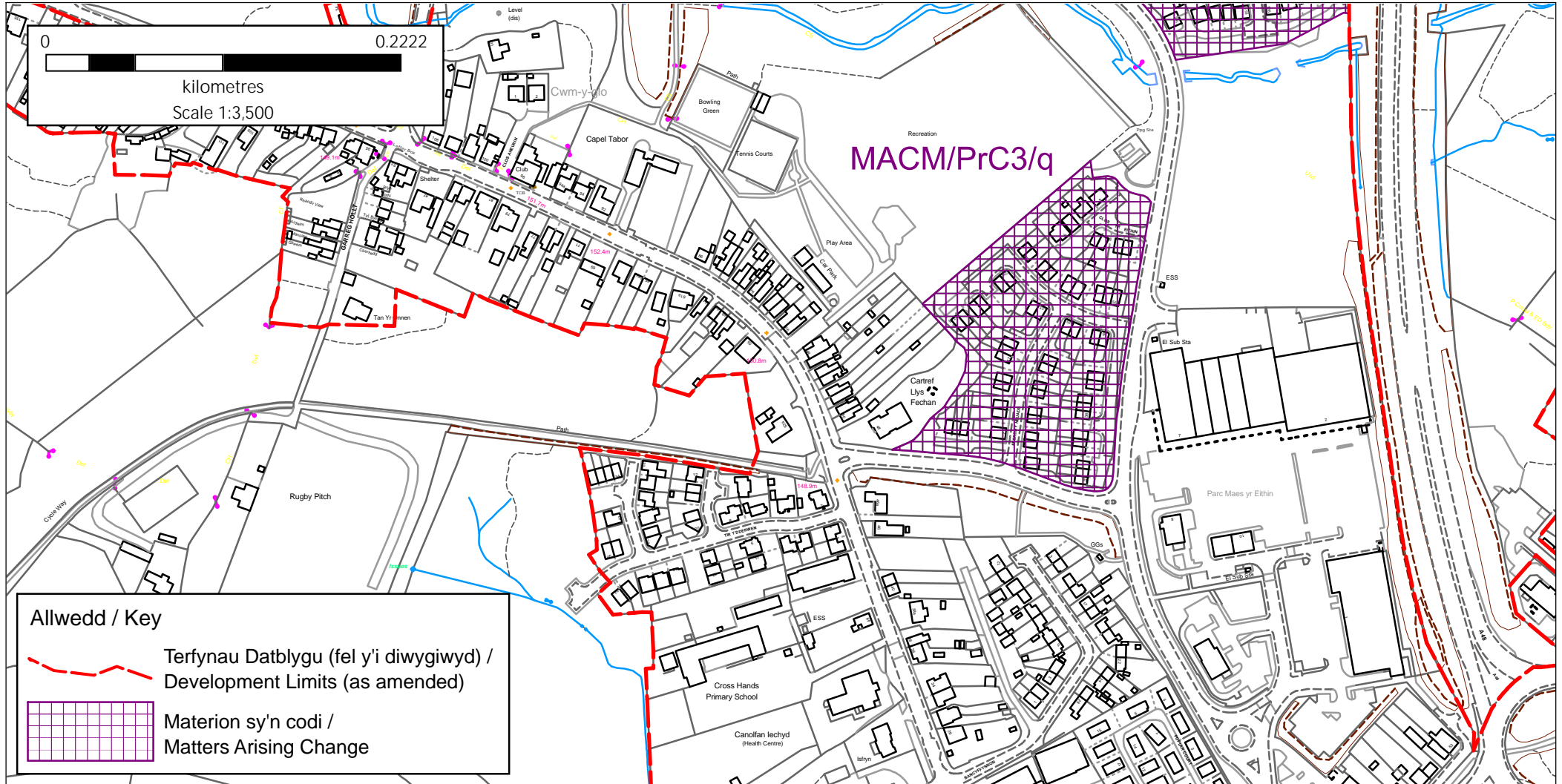


# Cross Hands PrC3

Cynllun Datblygu Lleol Diwygiedig Sir Gaerfyrddin  
Carmarthenshire Revised Local Development Plan

Ymgynghoriad Faterion sy'n codi / Matters Arising Changes Consultation

Cyngor Sir Caerfyrddin  
Lle a Chynaliadwyedd,  
Lle, Seilwaith a Datblygu Economaidd  
3 Heol Spilman, Caerfyrddin. SA31 1LE  
Carmarthenshire County Council  
Place and Sustainability,  
Place, Infrastructure and Economic Development,  
3 Spilman Street, Carmarthen. SA31 1LE



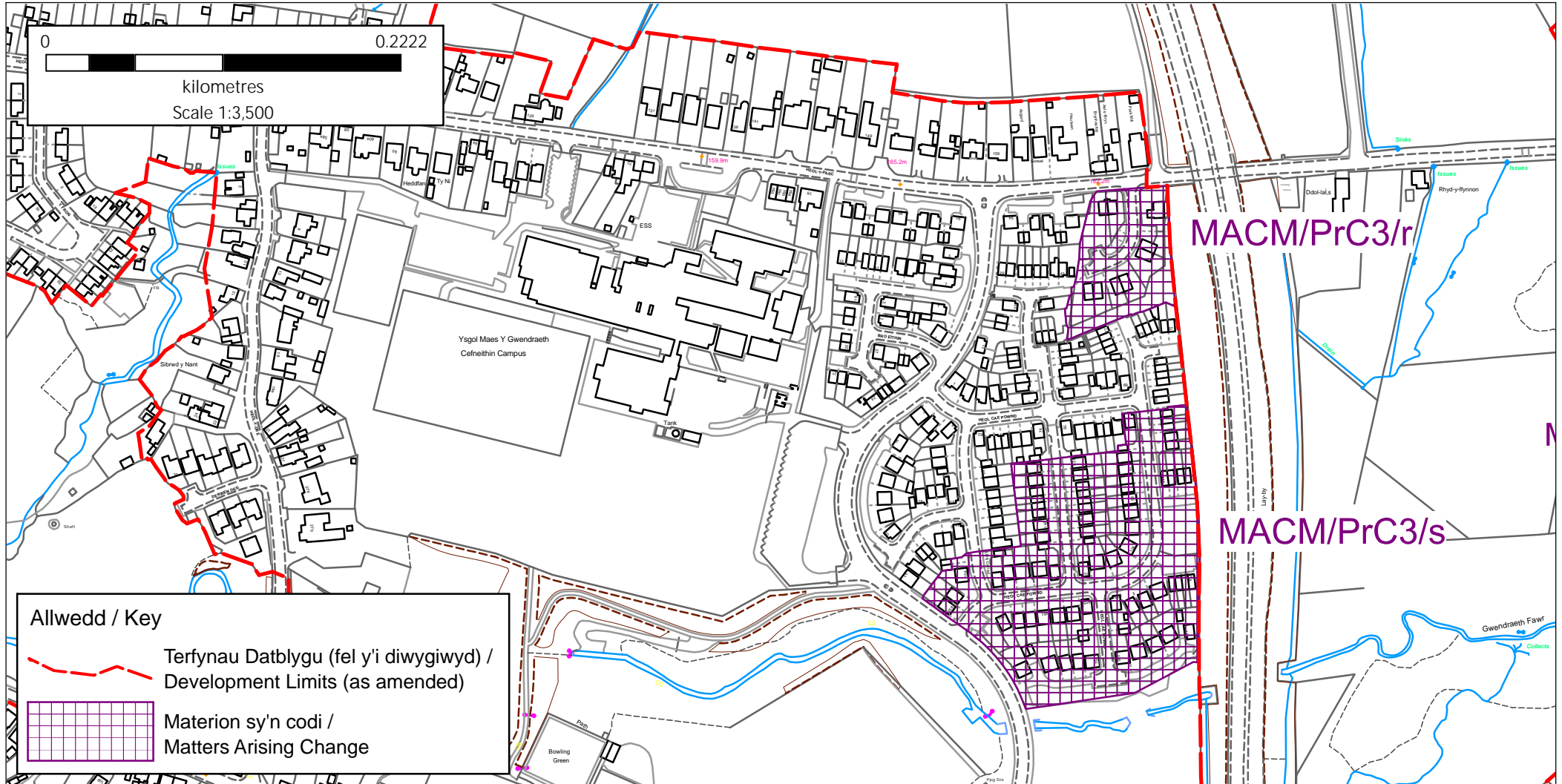
Cyf. Materion sy'n codi :  
Matters Arising Change Ref.: **MACM/PrC3/q**

# Cross Hands PrC3

Cynllun Datblygu Lleol Diwygiedig Sir Gaerfyrddin  
Carmarthenshire Revised Local Development Plan

Ymgynghoriad Faterion sy'n codi / Matters Arising Changes Consultation

Cyngor Sir Caerfyrddin  
Lle a Chynaliadwyedd,  
Lle, Seilwaith a Datbygu Economaidd  
3 Heol Spilman, Caerfyrddin. SA31 1LE  
Carmarthenshire County Council  
Place and Sustainability,  
Place, Infrastructure and Economic Development,  
3 Spilman Street, Carmarthen. SA31 1LE



Cyf. Materion sy'n codi :  
Matters Arising Change Ref.: **MACM/PrC3/r, s**





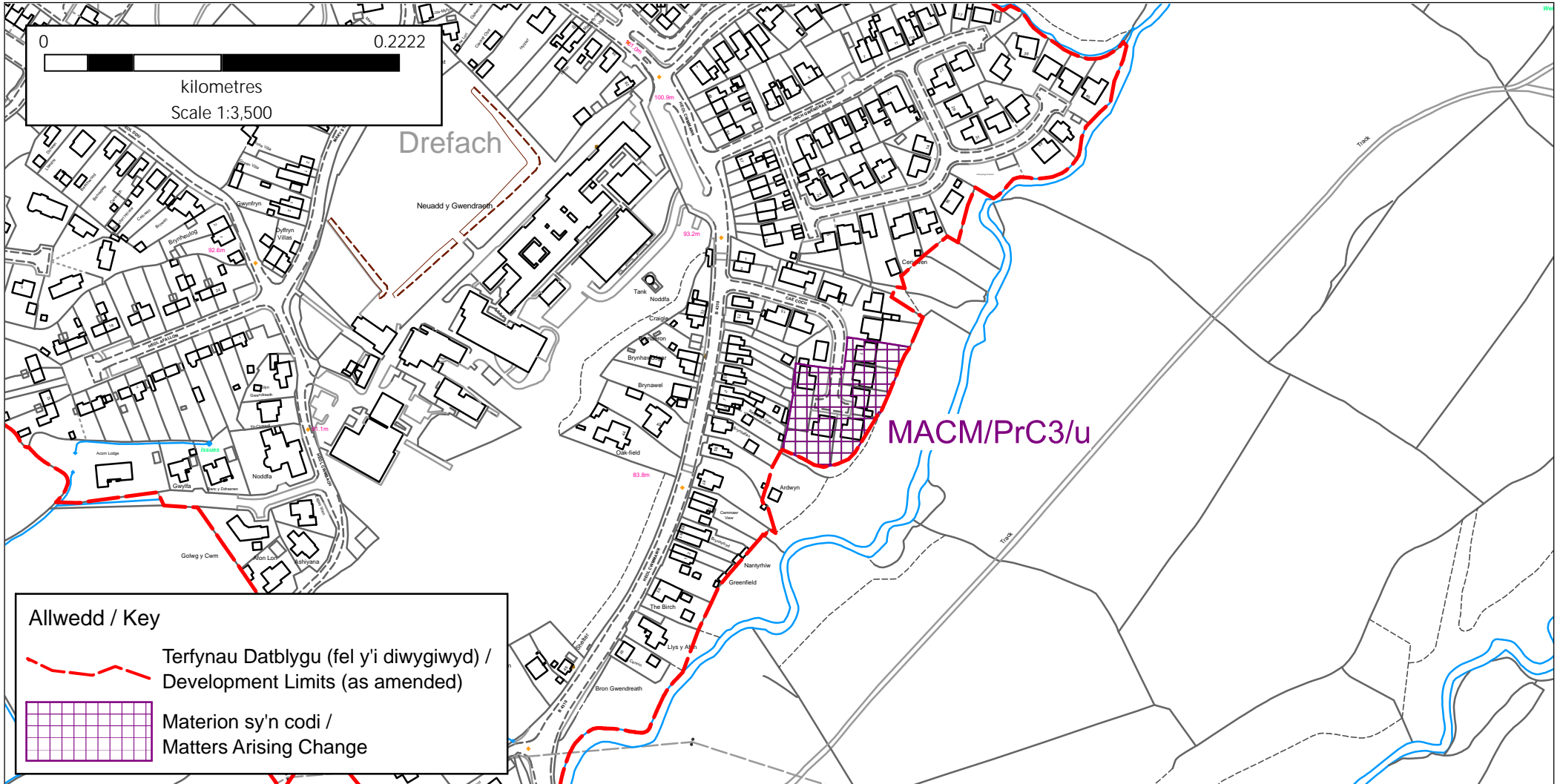
# Drefach (Y Tymbl/Tumble) PrC3

Cynllun Datblygu Lleol Diwygiedig Sir Gaerfyrddin  
Carmarthenshire Revised Local Development Plan

Ymgynghoriad Faterion sy'n codi / Matters Arising Changes Consultation

Cyngor Sir Gaerfyrddin  
Lle a Chynaliadwyedd,  
Lle, Seilwaith a Datbygu Economaidd  
3 Heol Spilman, Caerfyrddin. SA31 1LE

Carmarthenshire County Council  
Place and Sustainability,  
Place, Infrastructure and Economic Development,  
3 Spilman Street, Carmarthen. SA31 1LE



Cyf. Materion sy'n codi :  
Matters Arising Change Ref.: **MACM/PrC3/u**

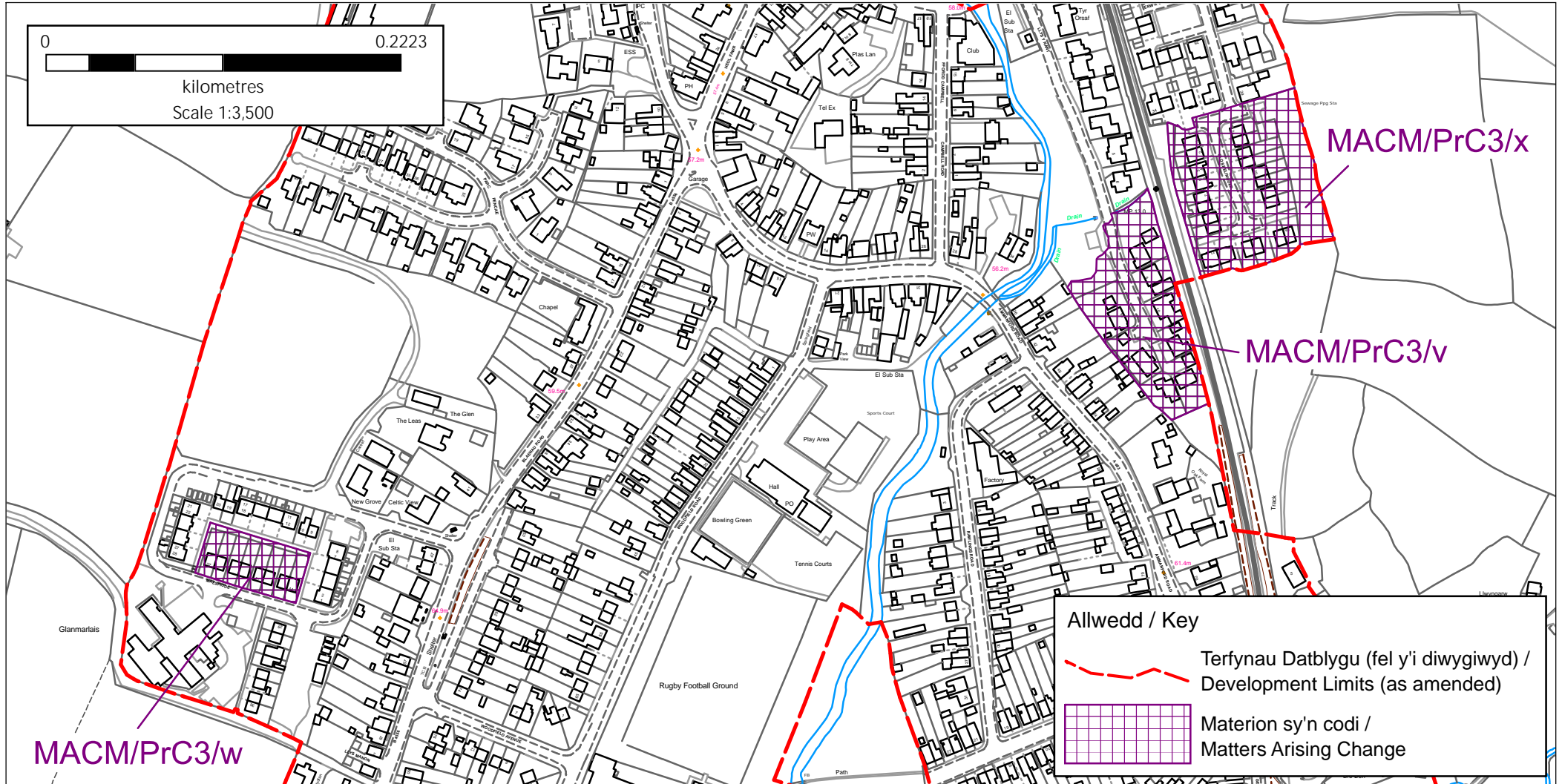


# Llandybie PrC3

Cynllun Datblygu Lleol Diwygiedig Sir Gaerfyrddin  
Carmarthenshire Revised Local Development Plan

Ymgynghoriad Faterion sy'n codi / Matters Arising Changes Consultation

Cyngor Sir Caerfyrddin  
Lle a Chynaliadwyedd,  
Lle, Seilwaith a Datblygu Economaidd  
3 Heol Spilman, Caerfyrddin. SA31 1LE  
Carmarthenshire County Council  
Place and Sustainability,  
Place, Infrastructure and Economic Development,  
3 Spilman Street, Carmarthen. SA31 1LE



Cyf. Materion sy'n codi :  
Matters Arising Change Ref.: **MACM/PrC3/v, w, x**

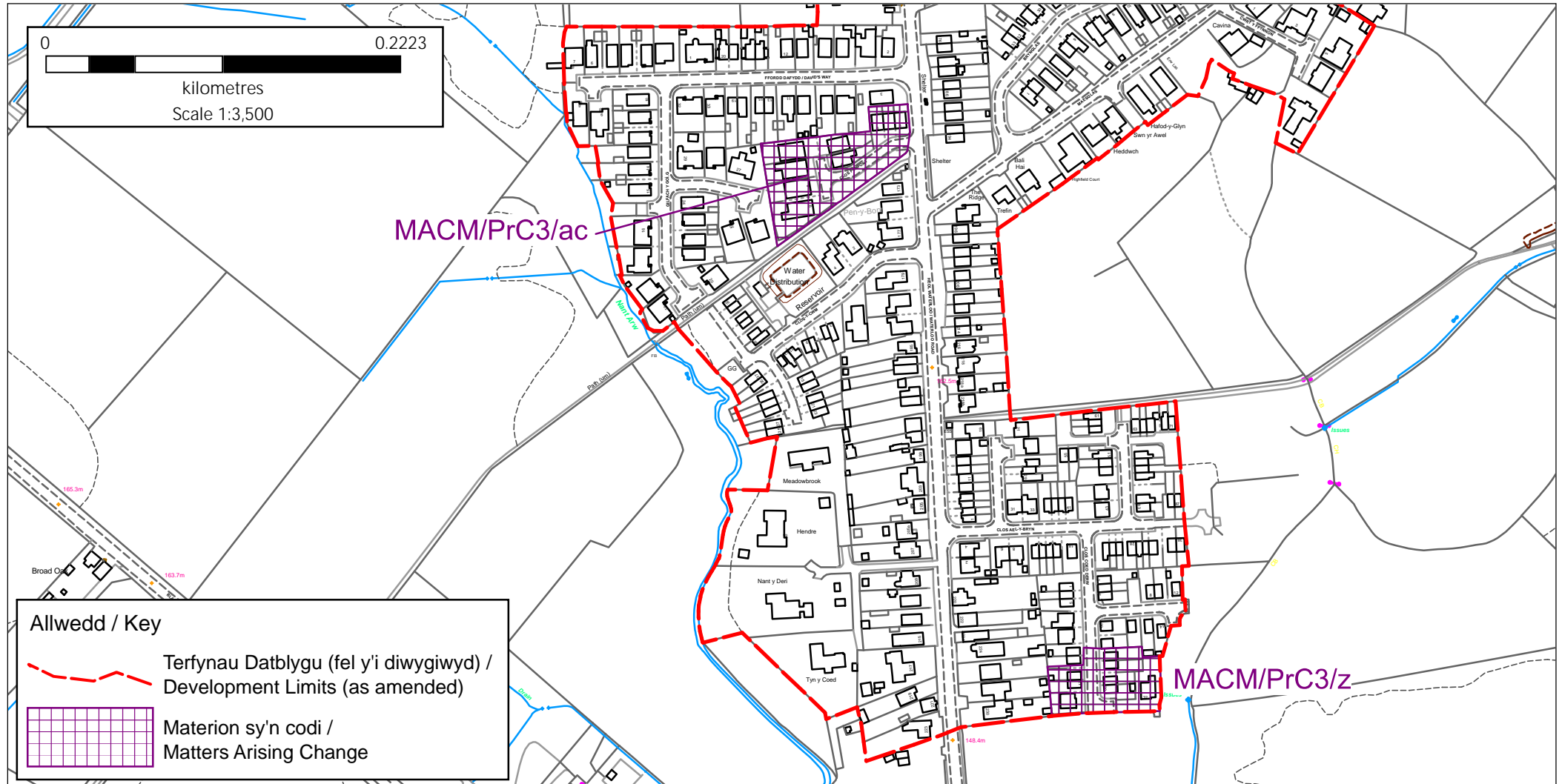


# Penygroes PrC3

Cynllun Datblygu Lleol Diwygiedig Sir Gaerfyrddin  
Carmarthenshire Revised Local Development Plan

Ymgynghoriad Faterion sy'n codi / Matters Arising Changes Consultation

Cyngor Sir Caerfyrddin  
Lle a Chynaliadwyedd,  
Lle, Seilwaith a Datbygu Economaidd  
3 Heol Spilman, Caerfyrddin. SA31 1LE  
Carmarthenshire County Council  
Place and Sustainability,  
Place, Infrastructure and Economic Development,  
3 Spilman Street, Carmarthen. SA31 1LE



Cyf. Materion sy'n codi :  
Matters Arising Change Ref.: **MACM/PrC3/z, ac**

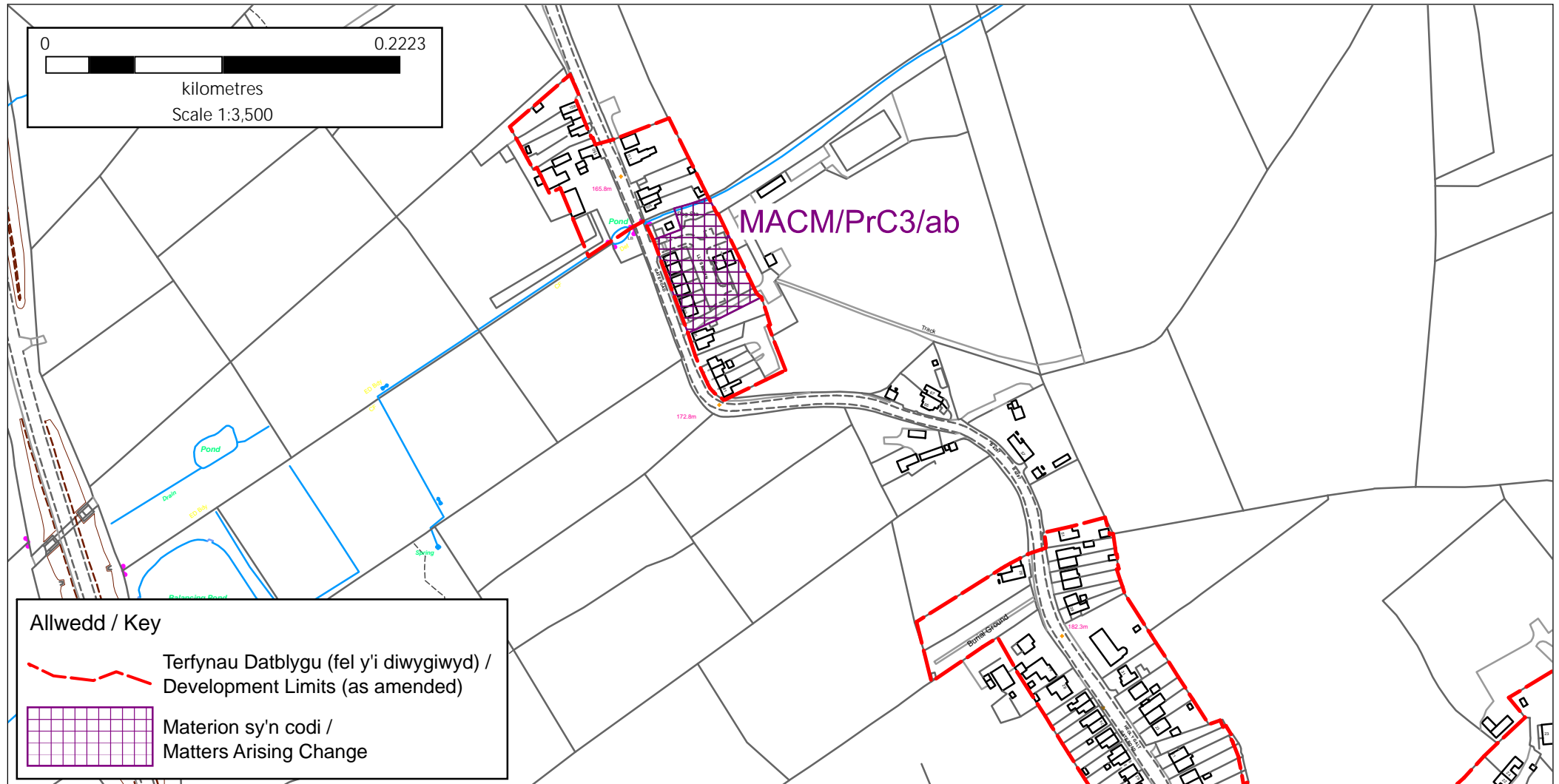


# Penygroes PrC3

Cynllun Datblygu Lleol Diwygiedig Sir Gaerfyrddin  
Carmarthenshire Revised Local Development Plan

Ymgynghoriad Faterion sy'n codi / Matters Arising Changes Consultation

Cyngor Sir Caerfyrddin  
Lle a Chynaliadwyedd,  
Lle, Seilwaith a Datblygu Economaidd  
3 Heol Spilman, Caerfyrddin. SA31 1LE  
Carmarthenshire County Council  
Place and Sustainability,  
Place, Infrastructure and Economic Development,  
3 Spilman Street, Carmarthen. SA31 1LE



Cyf. Materion sy'n codi :  
Matters Arising Change Ref.: **MACM/PrC3/ab**



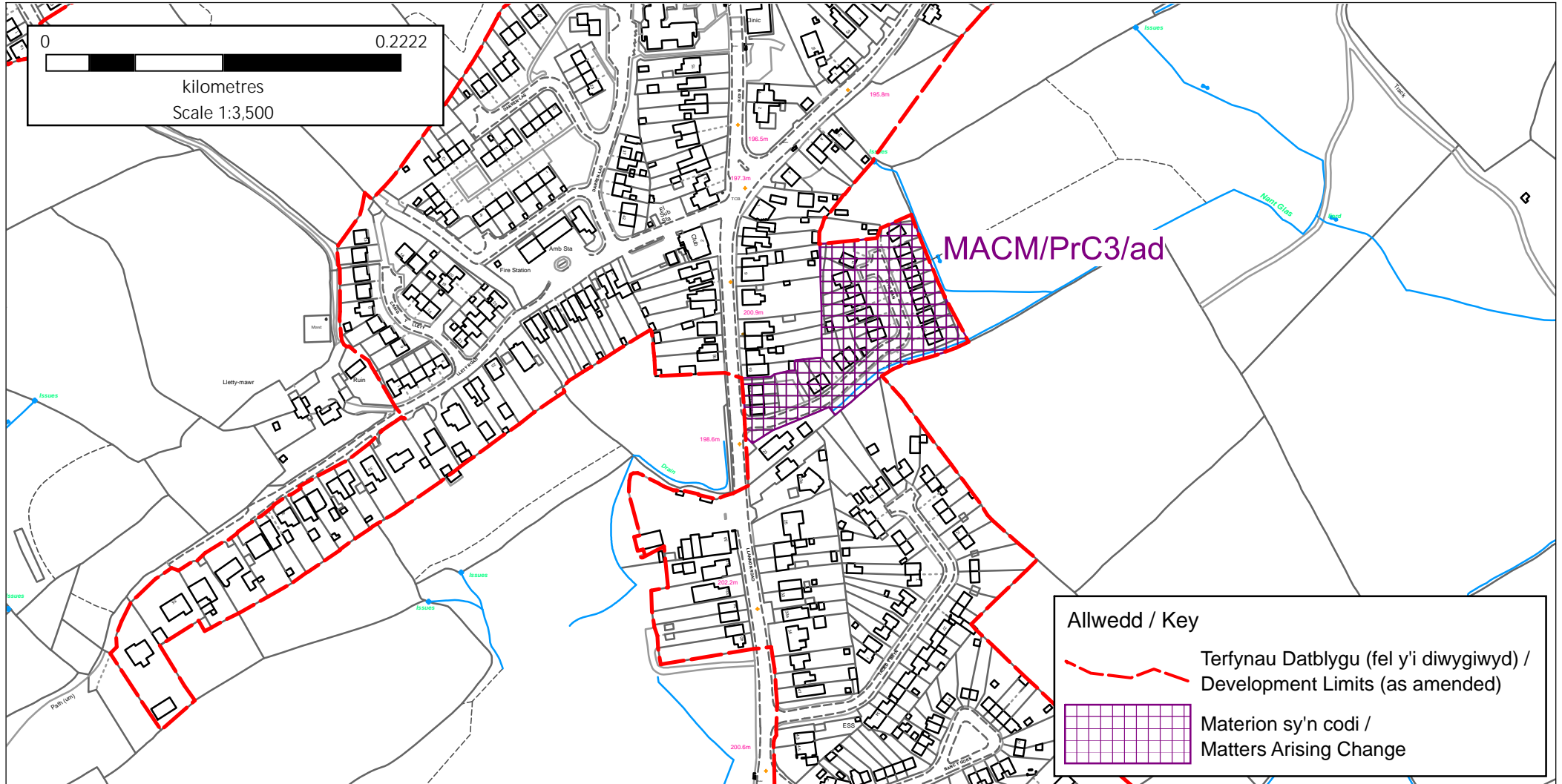
# Y Tymbl PrC3 / Tumble PrC3

Cynllun Datblygu Lleol Diwygiedig Sir Gaerfyrddin  
Carmarthenshire Revised Local Development Plan

Ymgynghoriad Faterion sy'n codi / Matters Arising Changes Consultation

Cyngor Sir Caerfyrddin  
Lle a Chynaliadwyedd,  
Lle, Seilwaith a Datblygu Economaidd  
3 Heol Spilman, Caerfyrddin. SA31 1LE

Carmarthenshire County Council  
Place and Sustainability,  
Place, Infrastructure and Economic Development,  
3 Spilman Street, Carmarthen. SA31 1LE



Cyf. Materion sy'n codi :  
Matters Arising Change Ref.: **MACM/PrC3/ad**



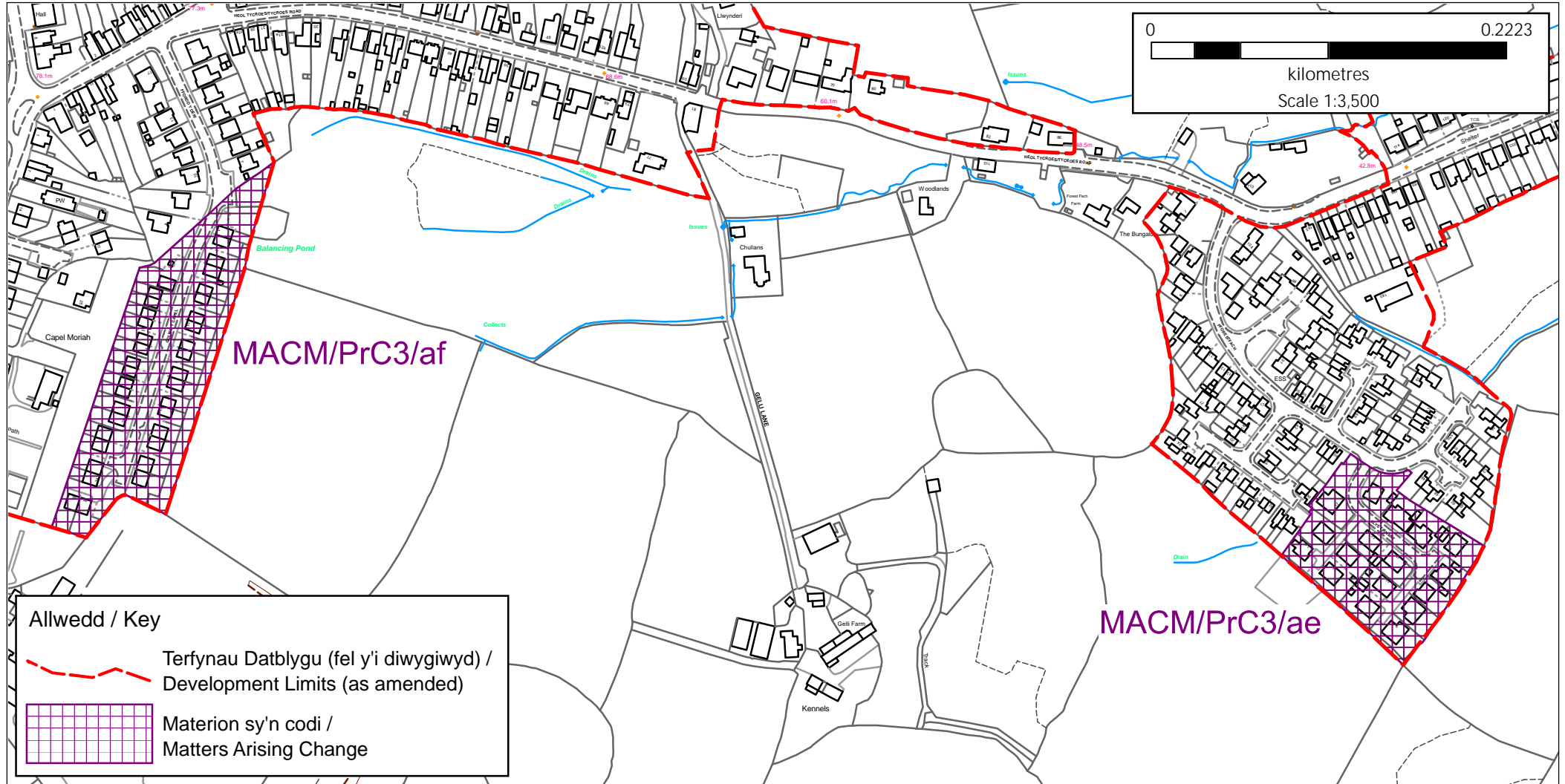
# Tŷ-croes PrC3 / Tycroes PrC3

Cynllun Datblygu Lleol Diwygiedig Sir Gaerfyrddin  
Carmarthenshire Revised Local Development Plan


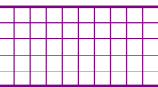
Ymgynghoriad Faterion sy'n codi / Matters Arising Changes Consultation

Cyngor Sir Caerfyrddin  
Lle a Chynaliadwyedd,  
Lle, Seilwaith a Datblygu Economaidd  
3 Heol Spilman, Caerfyrddin. SA31 1LE

Carmarthenshire County Council  
Place and Sustainability,  
Place, Infrastructure and Economic Development,  
3 Spilman Street, Carmarthen. SA31 1LE



**Allwedd / Key**

-  Terfynau Datblygu (fel y'i diwygiwyd) / Development Limits (as amended)
-  Materion sy'n codi / Matters Arising Change

Cyf. Materion sy'n codi :  
Matters Arising Change Ref.: **MACM/PrC3/ae, af**



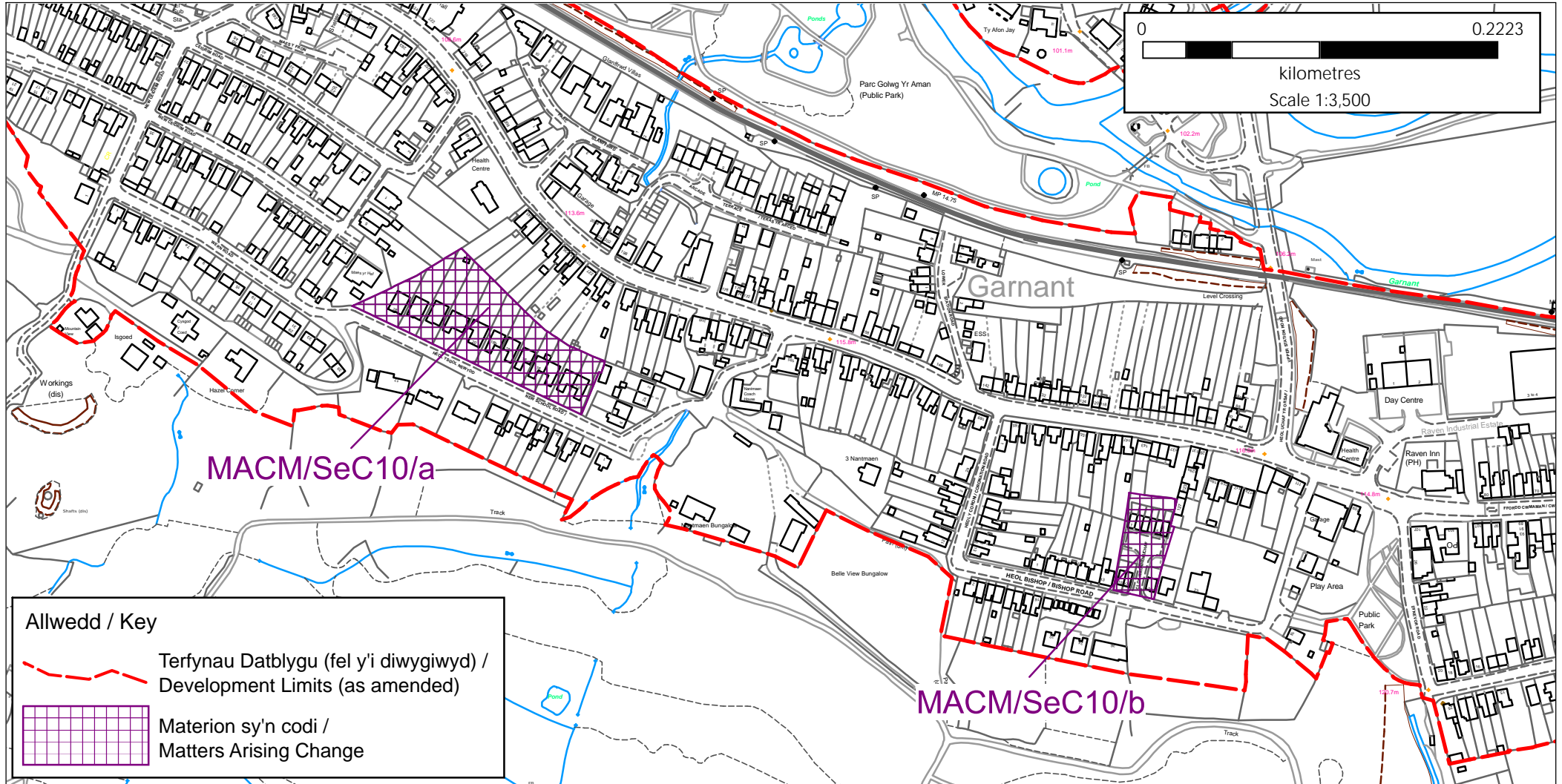
# Garnant SeC10

Cynllun Datblygu Lleol Diwygiedig Sir Gaerfyrddin  
Carmarthenshire Revised Local Development Plan

Ymgynghoriad Faterion sy'n codi / Matters Arising Changes Consultation

Cyngor Sir Caerfyrddin  
Lle a Chynaliadwyedd,  
Lle, Seilwaith a Datblygu Economaidd  
3 Heol Spilman, Caerfyrddin. SA31 1LE

Carmarthenshire County Council  
Place and Sustainability,  
Place, Infrastructure and Economic Development,  
3 Spilman Street, Carmarthen. SA31 1LE



Cyf. Materion sy'n codi :  
Matters Arising Change Ref.: **MACM/SeC10/a, b**

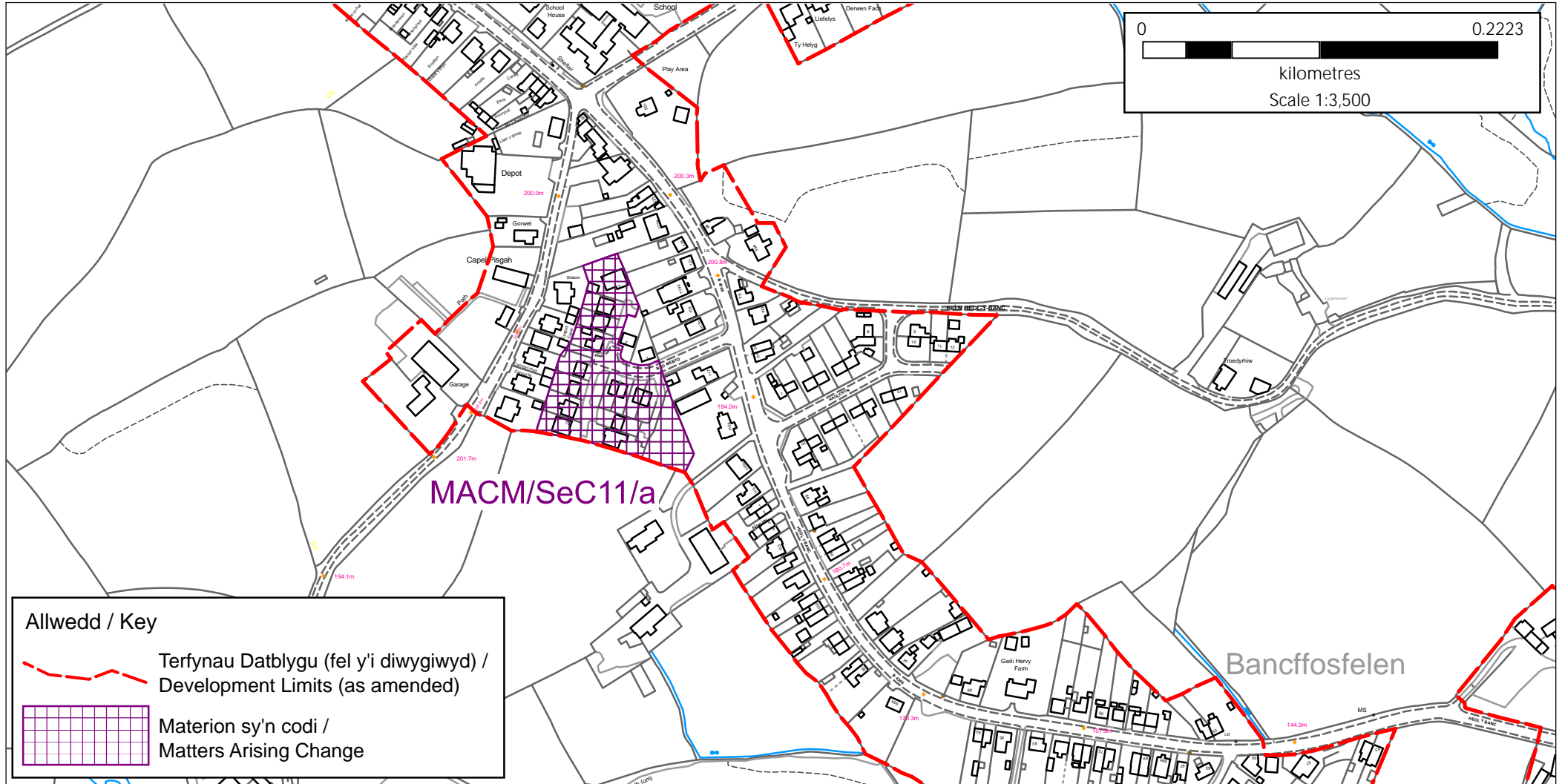
# Bancffosfelen SeC11

Cynllun Datblygu Lleol Diwygiedig Sir Gaerfyrddin  
Carmarthenshire Revised Local Development Plan



Ymgynghoriad Faterion sy'n codi / Matters Arising Changes Consultation

Cyngor Sir Caerfyrddin  
Lle a Chynaliadwyedd,  
Lle, Seilwaith a Datblygu Economaidd  
3 Heol Spilman, Caerfyrddin. SA31 1LE

Carmarthenshire County Council  
Place and Sustainability,  
Place, Infrastructure and Economic Development,  
3 Spilman Street, Carmarthen. SA31 1LE



## Allwedd / Key

-  Terfynau Datblygu (fel y'i diwygiwyd) / Development Limits (as amended)
-  Materion sy'n codi / Matters Arising Change

Cyf. Materion sy'n codi :  
Matters Arising Change Ref.: **MACM/SeC11/a**

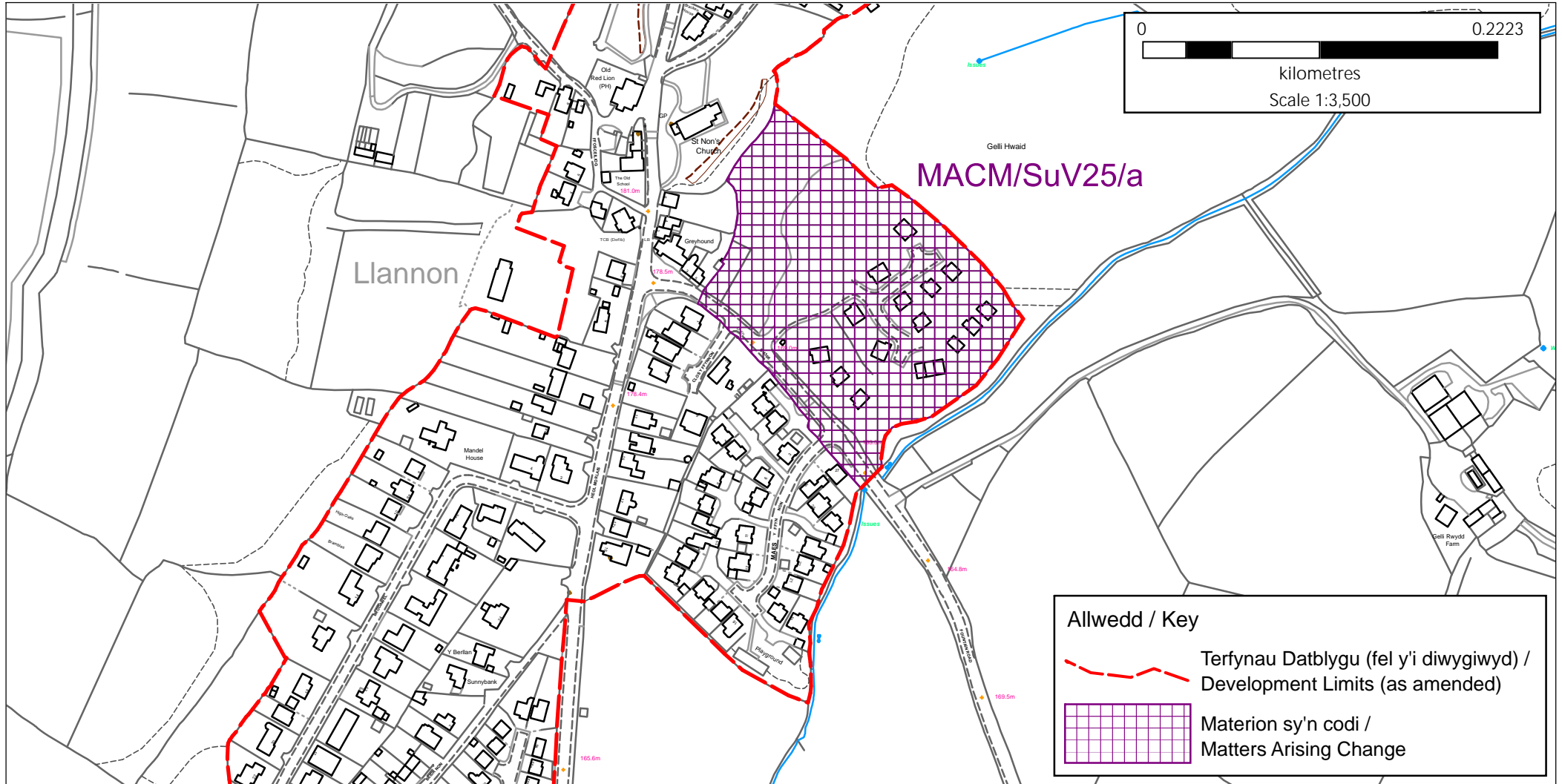


# Llannon SuV25

Cynllun Datblygu Lleol Diwygiedig Sir Gaerfyrddin  
Carmarthenshire Revised Local Development Plan

Ymgynghoriad Faterion sy'n codi / Matters Arising Changes Consultation

Cyngor Sir Caerfyrddin  
Lle a Chynaliadwyedd,  
Lle, Seilwaith a Datblygu Economaidd  
3 Heol Spilman, Caerfyrddin. SA31 1LE  
Carmarthenshire County Council  
Place and Sustainability,  
Place, Infrastructure and Economic Development,  
3 Spilman Street, Carmarthen. SA31 1LE



Cyf. Materion sy'n codi :  
Matters Arising Change Ref.: **MACM/SuV25/a**







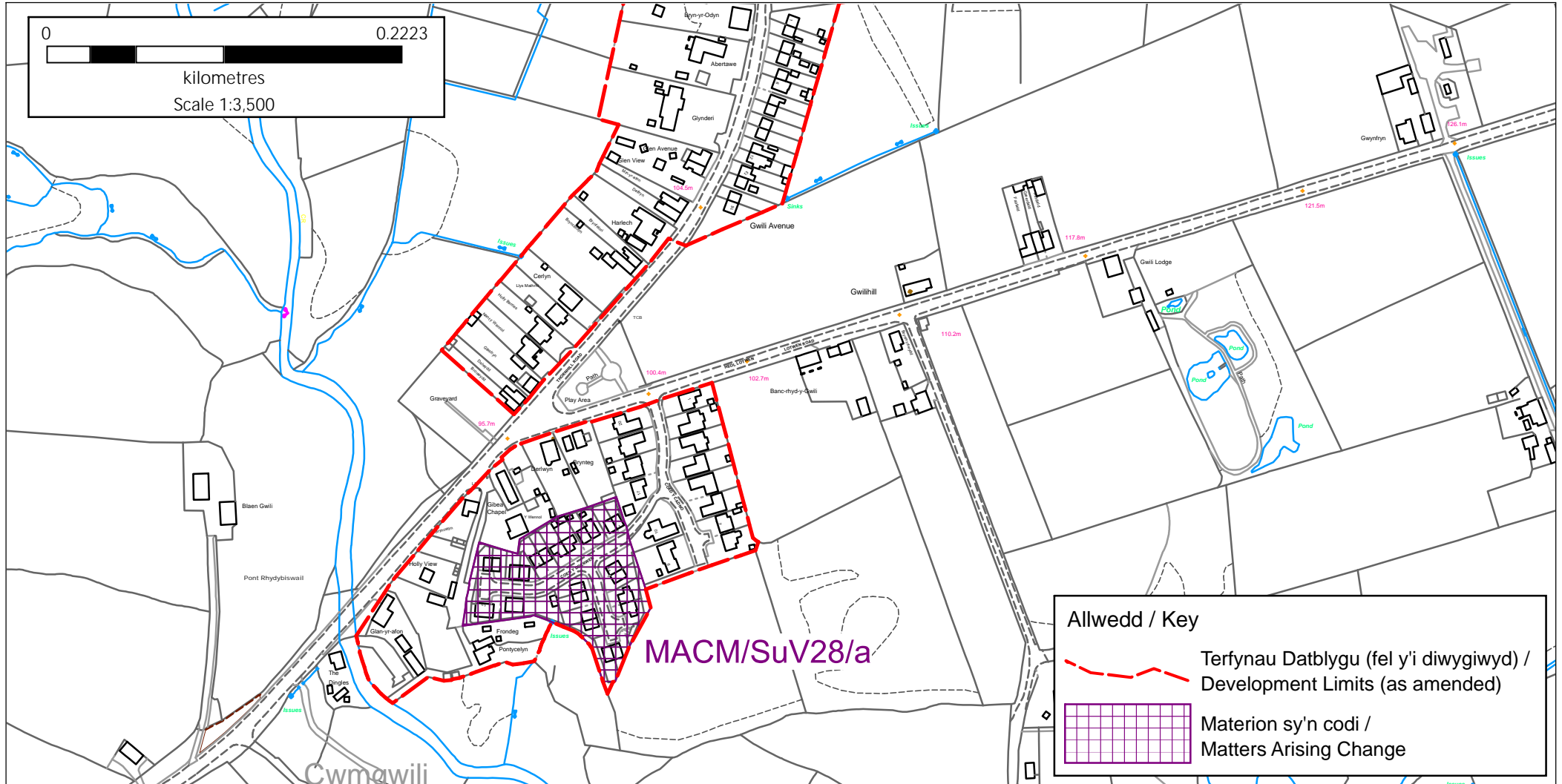
# Cwmgwili SuV28

Cynllun Datblygu Lleol Diwygiedig Sir Gaerfyrddin  
Carmarthenshire Revised Local Development Plan

Ymgynghoriad Faterion sy'n codi / Matters Arising Changes Consultation

Cyngor Sir Caerfyrddin  
Lle a Chynaliadwyedd,  
Lle, Seilwaith a Datbygu Economaidd  
3 Heol Spilman, Caerfyrddin. SA31 1LE

Carmarthenshire County Council  
Place and Sustainability,  
Place, Infrastructure and Economic Development,  
3 Spilman Street, Carmarthen. SA31 1LE



Cyf. Materion sy'n codi :  
Matters Arising Change Ref.: **MACM/SuV28/a**



MAC Reference Number	Settlement	Site Reference (where applicable)	Proposed Change	Reason / Comment
Cluster 4				
Tier 2				
MACM/SeC12/a	Newcastle Emlyn	SeC12/h2, Heol Dewi	Remove Residential Allocation Notation	The site is identified as a commitment rather than an allocation (action point AP2/4).
MACM/SeC13/a	Llanybydder	SeC13/ExE2, Station Terrace	Identify as Existing Employment	To reflect the site's employment use (B Use Class). Consequential amendment to the development limits.
MACM/SeC13/b	Llanybydder	SeC13/h4, Bro Eynon	Remove Residential Allocation Notation	The site is identified as a commitment rather than an allocation (action point AP2/4).
Tier 3				
MACM/SuV32/a	Waungilwen	SuV32/h1, Opposite Springfield	Remove Residential Allocation Notation	The site is identified as a commitment rather than an allocation (action point AP2/4).
MACM/SuV36/a	Llanllwni	SuV36/ExE1 Teifi Timber	Identify as Existing Employment	To reflect the site's employment use (B Use Class). Consequential amendment to the development limits.

MACM/SuV37/a	Cwmann	SuV37(i) Former Coedmor School	Inclusion within Limits	The site is identified as a commitment with a consequential amendment to the development limits.
MACM/SuV41/a	Pontyweli	SuV41/h2, Cilgwyn Bach	Remove Residential Allocation Notation	The site is identified as a commitment rather than an allocation (action point AP2/4).

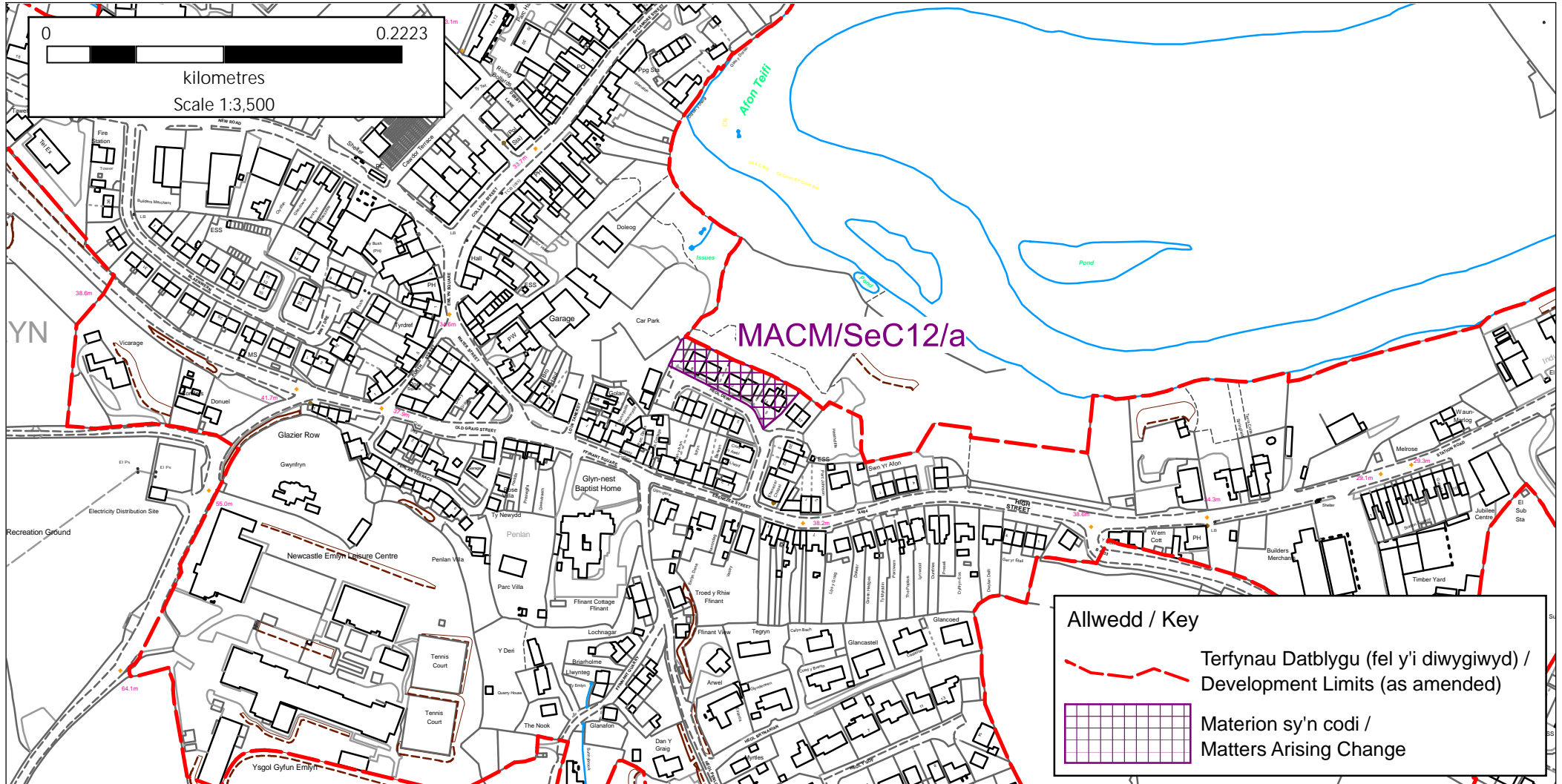
# Castell Newydd Emlyn / Newcastle Emlyn SeC12

Cynllun Datblygu Lleol Diwygiedig Sir Gaerfyrddin  
Carmarthenshire Revised Local Development Plan

Ymgynghoriad Faterion sy'n codi / Matters Arising Changes Consultation

Cyngor Sir Caerfyrddin  
Lle a Chynaliadwyedd,  
Lle, Seilwaith a Datblygu Economaidd  
3 Heol Spilman, Caerfyrddin. SA31 1LE

Carmarthenshire County Council  
Place and Sustainability,  
Place, Infrastructure and Economic Development,  
3 Spilman Street, Carmarthen. SA31 1LE



Cyf. Materion sy'n codi :  
Matters Arising Change Ref.: **MACM/SeC12/a**

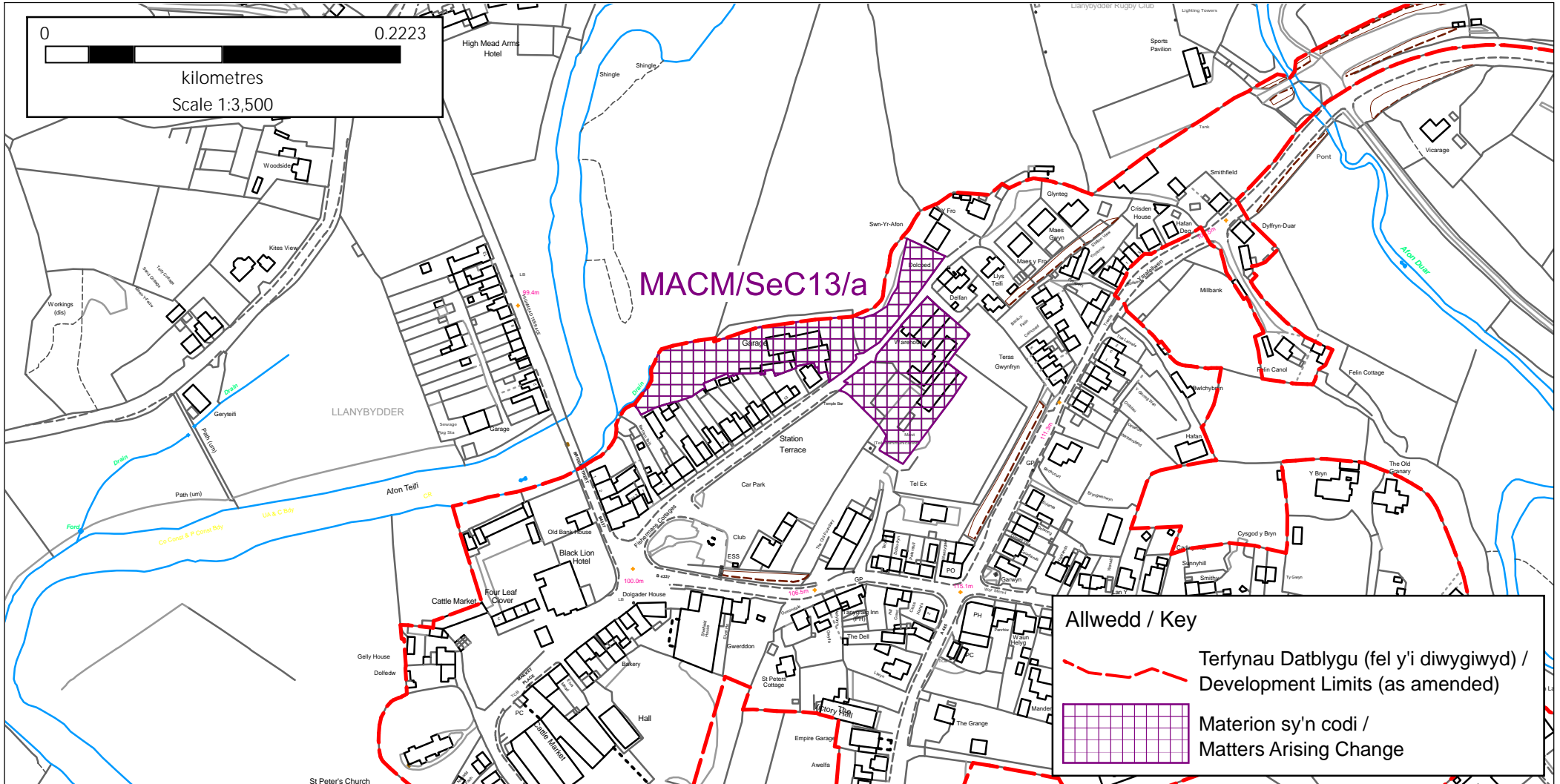


# Llanybydder SeC13

Cynllun Datblygu Lleol Diwygiedig Sir Gaerfyrddin  
Carmarthenshire Revised Local Development Plan

Ymgynghoriad Faterion sy'n codi / Matters Arising Changes Consultation

Cyngor Sir Caerfyrddin  
Lle a Chynaliadwyedd,  
Lle, Seilwaith a Datbygu Economaidd  
3 Heol Spilman, Caerfyrddin. SA31 1LE  
Carmarthenshire County Council  
Place and Sustainability,  
Place, Infrastructure and Economic Development,  
3 Spilman Street, Carmarthen. SA31 1LE



Cyf. Materion sy'n codi :  
Matters Arising Change Ref.: **MACM/SeC13/a**

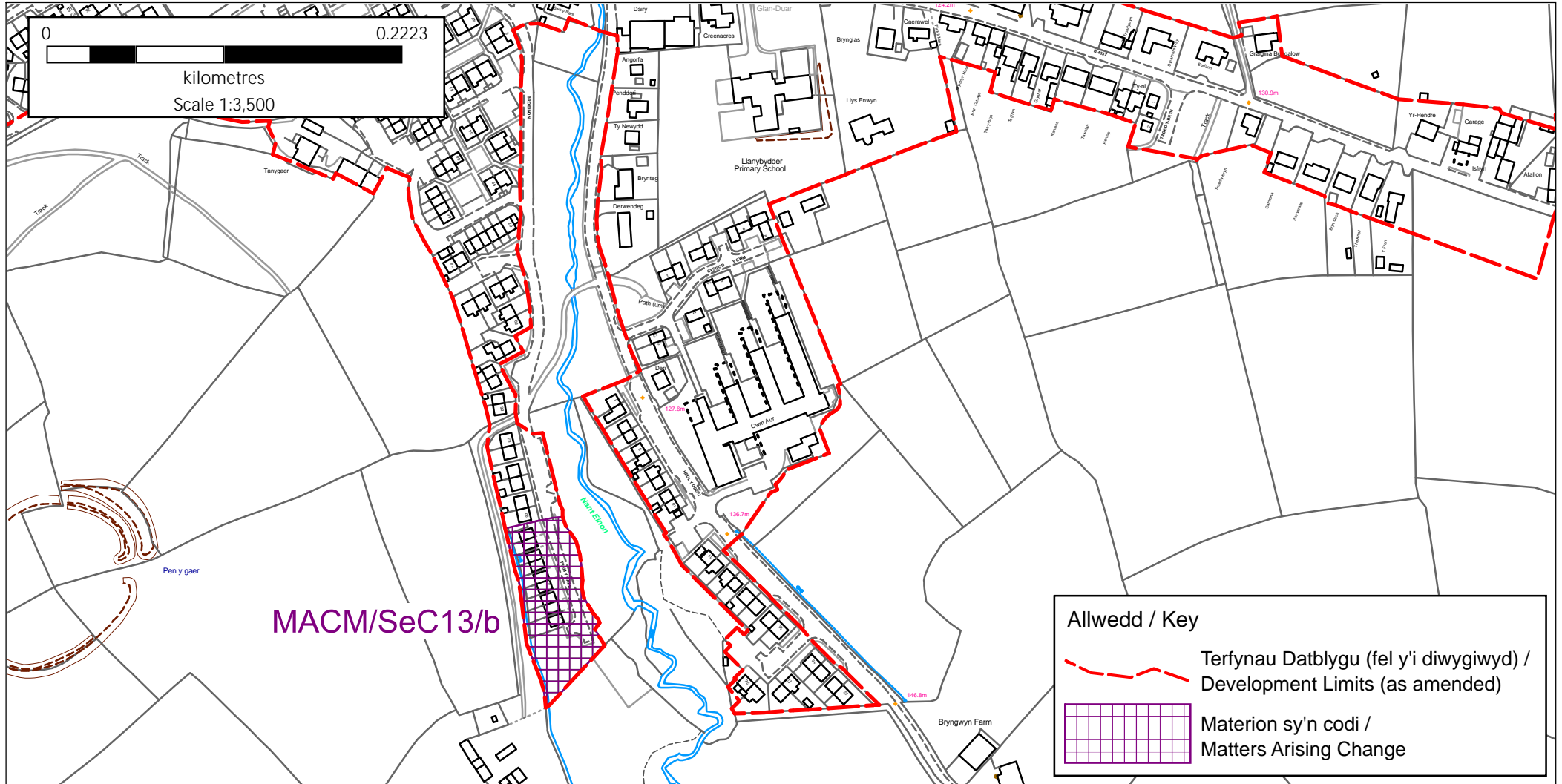


# Llanybydder SeC13

Cynllun Datblygu Lleol Diwygiedig Sir Gaerfyrddin  
Carmarthenshire Revised Local Development Plan

Ymgynghoriad Faterion sy'n codi / Matters Arising Changes Consultation

Cyngor Sir Caerfyrddin  
Lle a Chynaliadwyedd,  
Lle, Seilwaith a Datbygu Economaidd  
3 Heol Spilman, Caerfyrddin. SA31 1LE  
Carmarthenshire County Council  
Place and Sustainability,  
Place, Infrastructure and Economic Development,  
3 Spilman Street, Carmarthen. SA31 1LE



Cyf. Materion sy'n codi :  
Matters Arising Change Ref.: **MACM/SeC13/b**

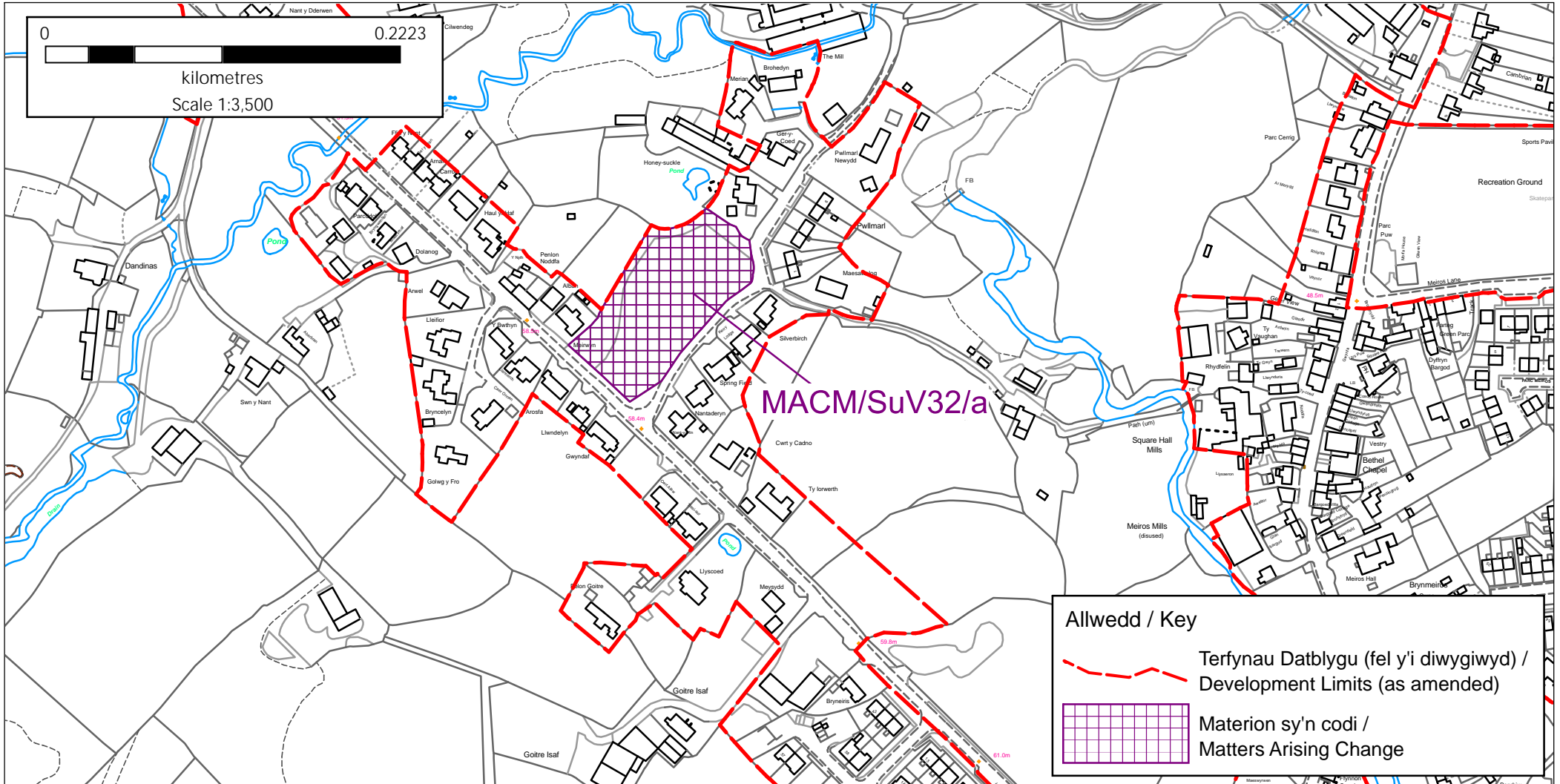


# Waungilwen SuV32

Cynllun Datblygu Lleol Diwygiedig Sir Gaerfyrddin  
Carmarthenshire Revised Local Development Plan

Ymgynghoriad Faterion sy'n codi / Matters Arising Changes Consultation

Cyngor Sir Caerfyrddin  
Lle a Chynaliadwyedd,  
Lle, Seilwaith a Datblygu Economaidd  
3 Heol Spilman, Caerfyrddin. SA31 1LE  
Carmarthenshire County Council  
Place and Sustainability,  
Place, Infrastructure and Economic Development,  
3 Spilman Street, Carmarthen. SA31 1LE



Cyf. Materion sy'n codi :  
Matters Arising Change Ref.: **MACM/SuV32/a**



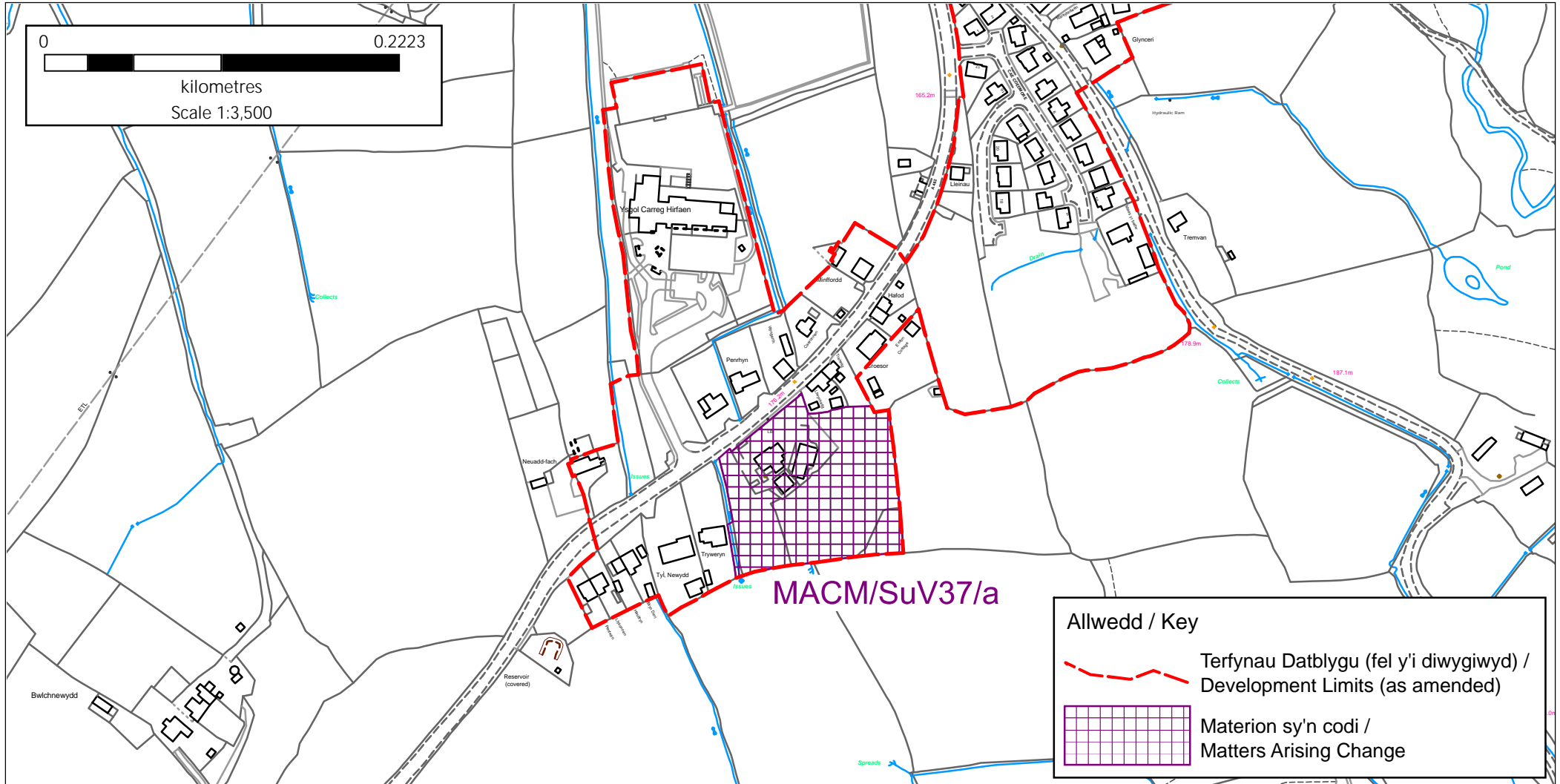


# Cwm-ann SuV37 / Cwmann SuV37

Cynllun Datblygu Lleol Diwygiedig Sir Gaerfyrddin  
Carmarthenshire Revised Local Development Plan

Ymgynghoriad Faterion sy'n codi / Matters Arising Changes Consultation

Cyngor Sir Caerfyrddin  
Lle a Chynaliadwyedd,  
Lle, Seilwaith a Datblygu Economaidd  
3 Heol Spilman, Caerfyrddin. SA31 1LE  
Carmarthenshire County Council  
Place and Sustainability,  
Place, Infrastructure and Economic Development,  
3 Spilman Street, Carmarthen. SA31 1LE



Cyf. Materion sy'n codi :  
Matters Arising Change Ref.: **MACM/SuV37/a**



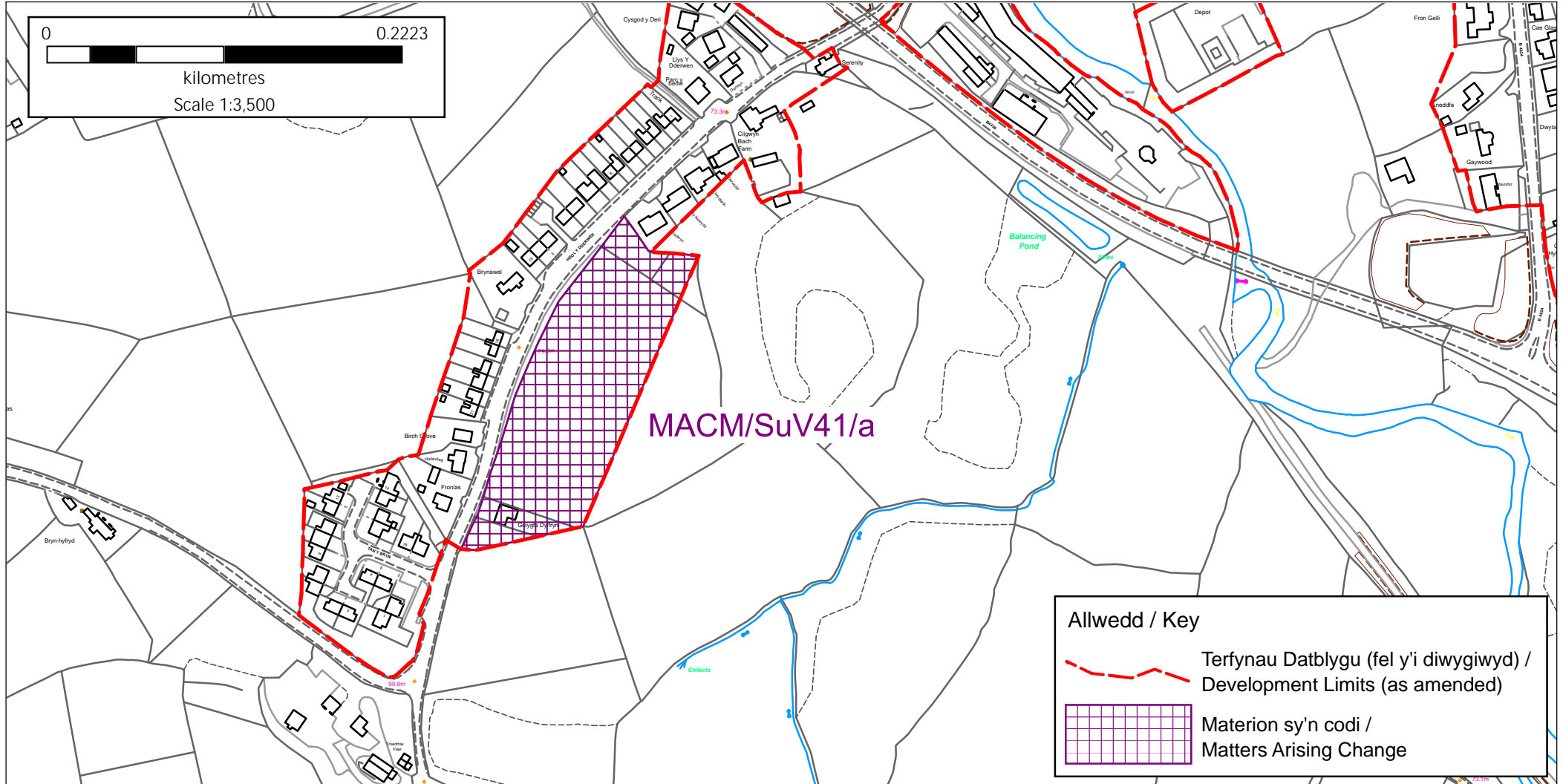
# Pont-tyweli SuV41 / Pontwelly SuV41

Cynllun Datblygu Lleol Diwygiedig Sir Gaerfyrddin  
Carmarthenshire Revised Local Development Plan

Ymgynghoriad Faterion sy'n codi / Matters Arising Changes Consultation

Cyngor Sir Caerfyrddin  
Lle a Chynaliadwyedd,  
Lle, Seilwaith a Datblygu Economaidd  
3 Heol Spilman, Caerfyrddin. SA31 1LE

Carmarthenshire County Council  
Place and Sustainability,  
Place, Infrastructure and Economic Development,  
3 Spilman Street, Carmarthen. SA31 1LE



Cyf. Materion sy'n codi :  
Matters Arising Change Ref.: **MACM/SuV41/a**



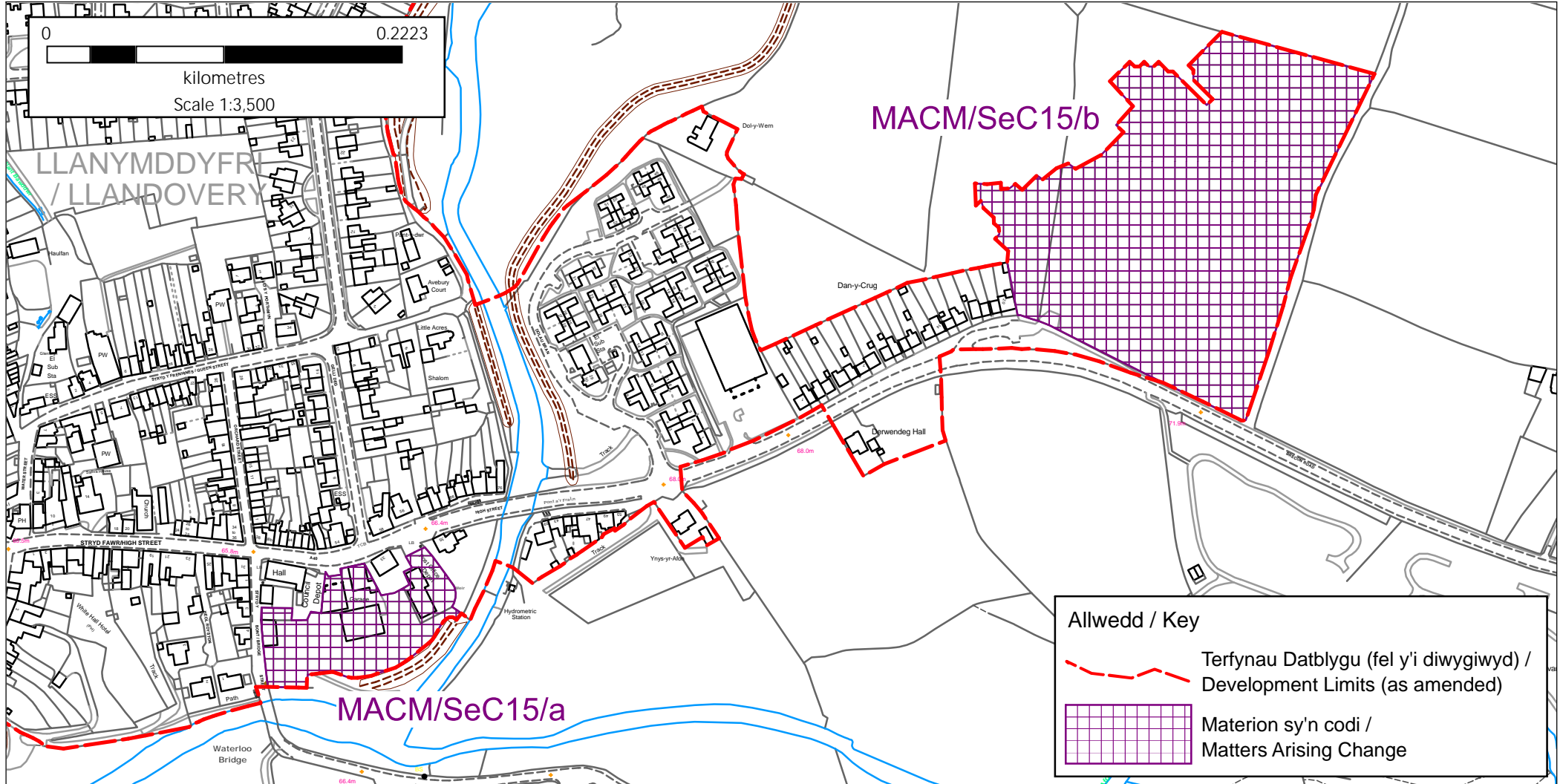
MAC Reference Number	Settlement	Site Reference (where applicable)	Proposed Change	Reason / Comment
Cluster 5				
Tier 2				
MACM/SeC15/a	Llandovery	SeC15/ExE4 Waterloo Street	Identify as Existing Employment	To reflect the site's employment use (B Use Class). Consequential minor amendment to the development limits.
MACM/SeC15/b	Llandovery	SeC15/h1, Land to North of Dan y Crug	Remove Residential Allocation Notation	The site is identified as a commitment rather than an allocation (action point AP2/4).
MACM/SeC16/a	Llandeilo	SeC16/ExE4 Carmarthen Road Business Park	Identify as Existing Employment	To reflect the site's employment use (B Use Class)
MACM/SeC17/a	Llangadog	SeC17/h3, Ger yr Ysgol	Remove Residential Allocation Notation	The site is identified as a commitment rather than an allocation (action point AP2/4).
Tier 3				
MACM/SuV49/a	Llanfynydd	SuV49/h1, Awel y Mynydd	Remove Residential Allocation Notation	The site is identified as a commitment rather than an allocation (action point AP2/4).

# Llanymddyfri SeC15 / Llandovery SeC15

Cynllun Datblygu Lleol Diwygiedig Sir Gaerfyrddin  
Carmarthenshire Revised Local Development Plan

Ymgynghoriad Faterion sy'n codi / Matters Arising Changes Consultation

Cyngor Sir Caerfyrddin  
Lle a Chynaliadwyedd,  
Lle, Seilwaith a Datbygu Economaidd  
3 Heol Spilman, Caerfyrddin. SA31 1LE  
Carmarthenshire County Council  
Place and Sustainability,  
Place, Infrastructure and Economic Development,  
3 Spilman Street, Carmarthen. SA31 1LE



Cyf. Materion sy'n codi :  
Matters Arising Change Ref.: **MACM/SeC15/a, b**

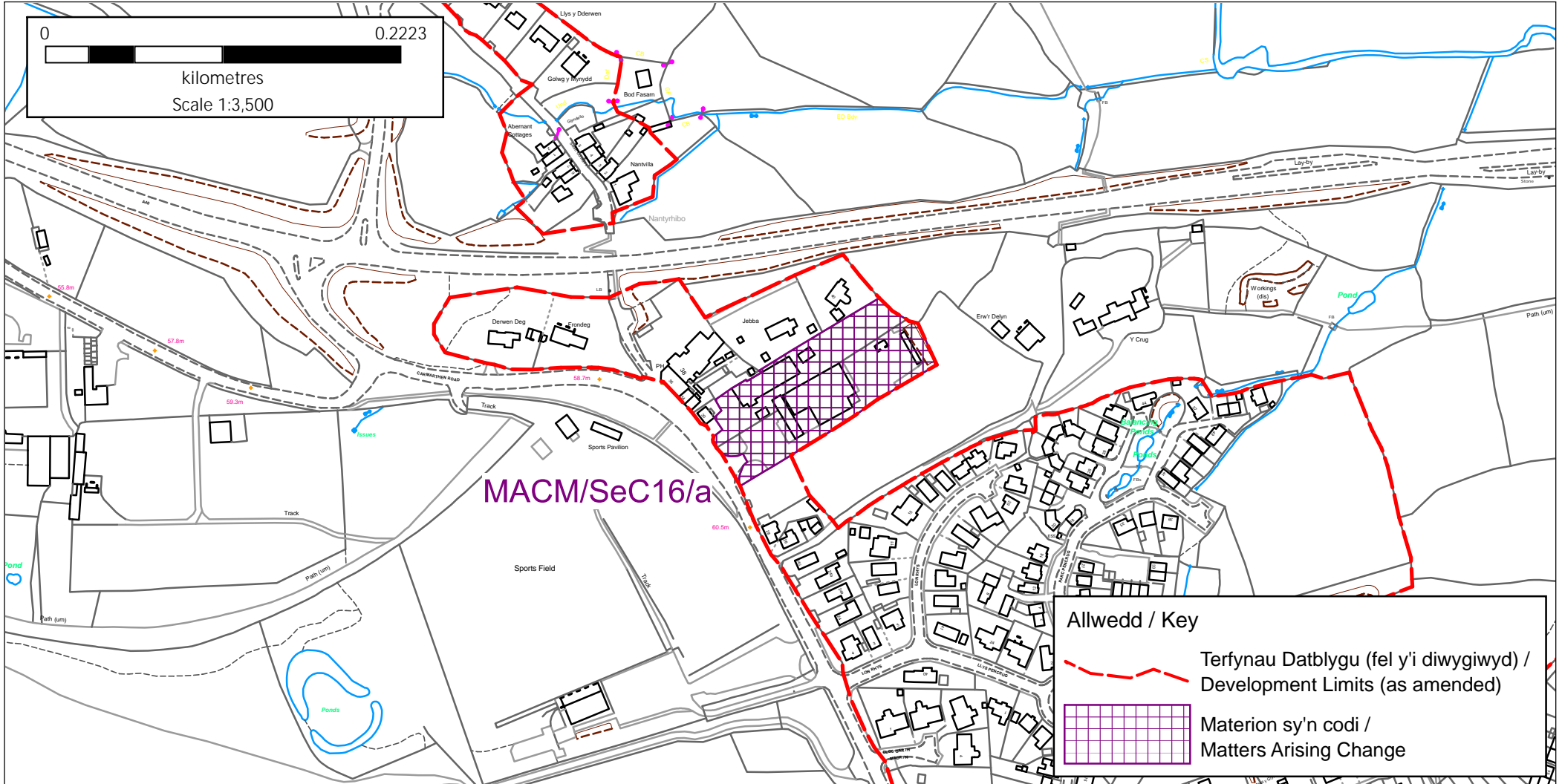


# Llandeilo SeC16

Cynllun Datblygu Lleol Diwygiedig Sir Gaerfyrddin  
Carmarthenshire Revised Local Development Plan

Ymgynghoriad Faterion sy'n codi / Matters Arising Changes Consultation

Cyngor Sir Caerfyrddin  
Lle a Chynaliadwyedd,  
Lle, Seilwaith a Datblygu Economaidd  
3 Heol Spilman, Caerfyrddin. SA31 1LE  
Carmarthenshire County Council  
Place and Sustainability,  
Place, Infrastructure and Economic Development,  
3 Spilman Street, Carmarthen. SA31 1LE



Cyf. Materion sy'n codi :  
Matters Arising Change Ref.: **MACM/SeC16/a**

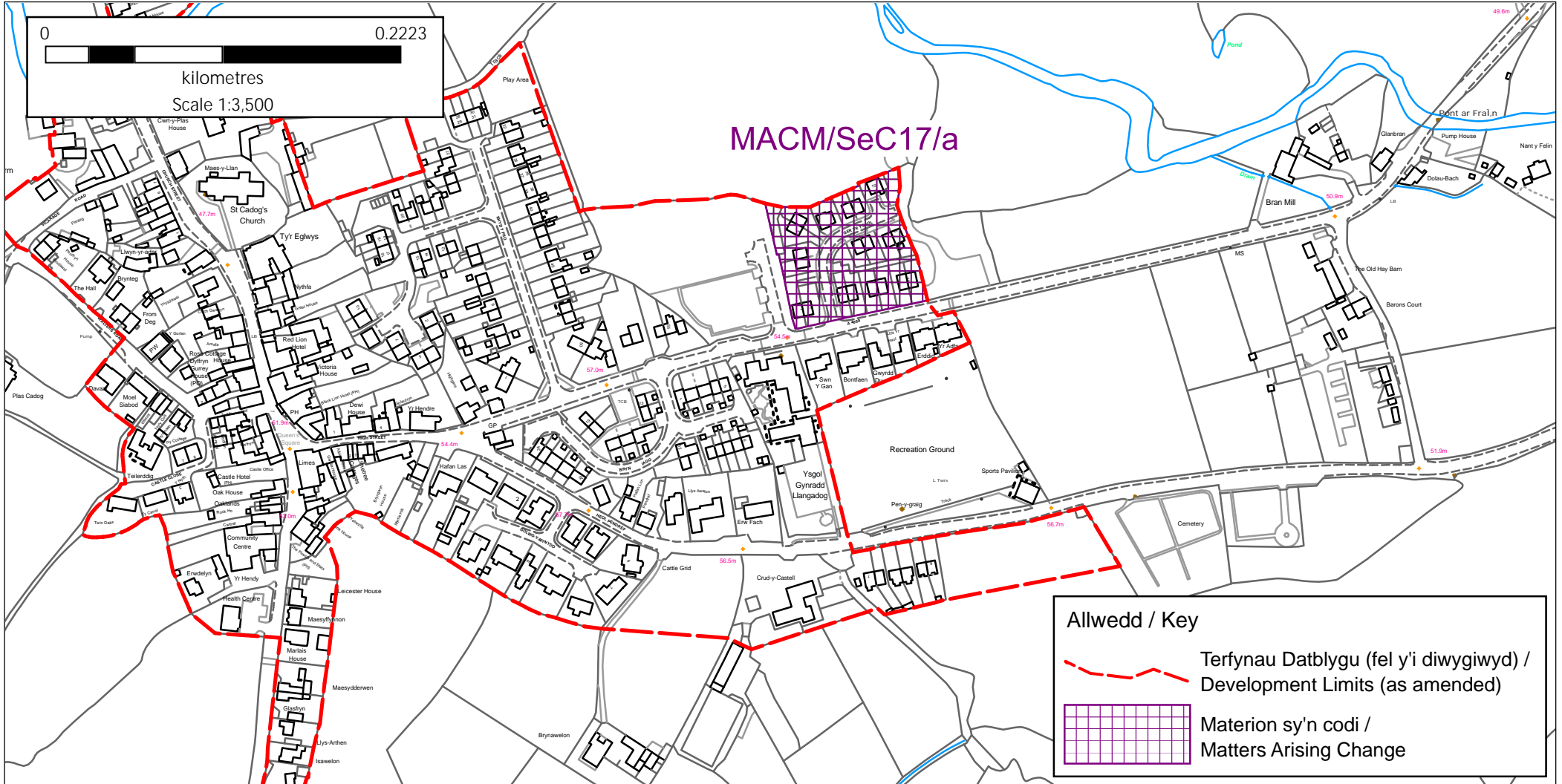


# Llangadog SeC17

Cynllun Datblygu Lleol Diwygiedig Sir Gaerfyrddin  
Carmarthenshire Revised Local Development Plan

Ymgynghoriad Faterion sy'n codi / Matters Arising Changes Consultation

Cyngor Sir Caerfyrddin  
Lle a Chynaliadwyedd,  
Lle, Seilwaith a Datblygu Economaidd  
3 Heol Spilman, Caerfyrddin. SA31 1LE  
Carmarthenshire County Council  
Place and Sustainability,  
Place, Infrastructure and Economic Development,  
3 Spilman Street, Carmarthen. SA31 1LE



Cyf. Materion sy'n codi :  
Matters Arising Change Ref.: **MACM/SeC17/a**



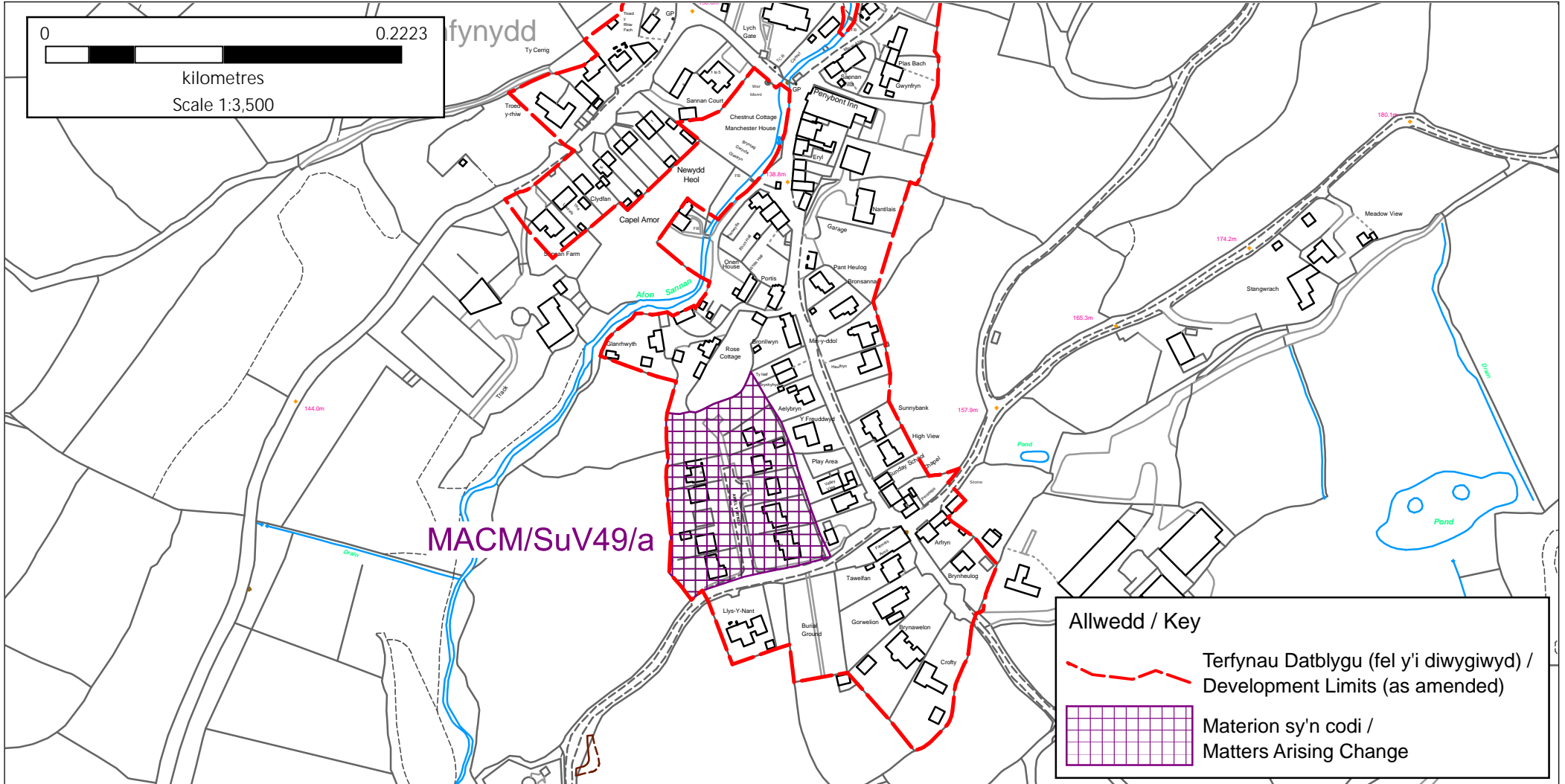
# Llanfynydd SuV49

Cynllun Datblygu Lleol Diwygiedig Sir Gaerfyrddin  
Carmarthenshire Revised Local Development Plan

Ymgynghoriad Faterion sy'n codi / Matters Arising Changes Consultation

Cyngor Sir Caerfyrddin  
Lle a Chynaliadwyedd,  
Lle, Seilwaith a Datblygu Economaidd  
3 Heol Spilman, Caerfyrddin. SA31 1LE

Carmarthenshire County Council  
Place and Sustainability,  
Place, Infrastructure and Economic Development,  
3 Spilman Street, Carmarthen. SA31 1LE



Cyf. Materion sy'n codi :  
Matters Arising Change Ref.: **MACM/SuV49/a**



MAC Reference Number	Settlement	Site Reference (where applicable)	Proposed Change	Reason / Comment
Cluster 6				
Tier 2				
MACM/SeC18/a	St. Clears / Pwll Trap	SeC18/h2, Former Butter Factory	Remove Residential Allocation Notation	The site is identified as a commitment rather than an allocation (action point AP2/4).
MACM/SeC18/b	St. Clears / Pwll Trap	SeC18/h7, Land adjacent to Gardde Fields	Remove Residential Allocation Notation	The site is identified as a commitment rather than an allocation (action point AP2/4).
MACM/SeC18/c	St. Clears / Pwll Trap	SeC18/h8, Land at Cae Glas	Remove Residential Allocation Notation	The site is identified as a commitment rather than an allocation (action point AP2/4).
MACM/SeC18/d	St. Clears / Pwll Trap	SeC18/h9, Land to the west of High Street	Remove Residential Allocation Notation	The site is identified as a commitment rather than an allocation (action point AP2/4).
MACM/SeC19/a	Whitland	SeC19/(i) Land Adjacent to the Beeches	Inclusion within Limits	The site is identified as a commitment with a consequential amendment to the development limits.
MACM/SeC19/b	Whitland	SeC19/ExE6 Land adjacent to the A40 roundabout	Identify as Existing Employment	To reflect the site's employment use (B Use Class)
MACM/SeC19/c	Whitland	SeC19/h3, Gerddi Lingfield	Remove Residential Allocation Notation	The site is identified as a commitment rather than an

				allocation (action point AP2/4).
MACM/SeC19/d	Whitland	SeC19/h4, Parc y Dressig	Remove Residential Allocation Notation	The site is identified as a commitment rather than an allocation (action point AP2/4).
MACM/SeC20/a	Laugharne	SeC20/h1, Pludds Meadow	Remove Residential Allocation Notation	The site is identified as a commitment rather than an allocation (action point AP2/4).
MACM/SeC20/b	Laugharne	SeC20/h2, Adjacent Laugharne Primary School	Remove Residential Allocation Notation	The site is identified as a commitment rather than an allocation (action point AP2/4).
Tier 3				
MACM/SuV55/a	Glandy Cross	SuV55/h1, Land to the r/o Maesglas	Remove Residential Allocation Notation	The site is identified as a commitment rather than an allocation (action point AP2/4).
MACM/SuV59/a	Bancyfelin	SuV59/(i) North East of Bancyfelin School	Residential Allocation	New residential allocation following the Additional Sites consultation.
MACM/SuV59/b	Bancyfelin	SuV59/h1, Maes y Llewod	Remove Residential Allocation Notation	The site is identified as a commitment rather than an allocation (action point AP2/4).
MACM/SuV63/a	Llanmiloe	SuV63/h1, Land at Woodend	Remove Residential Allocation Notation	The site is identified as a commitment rather than an

				allocation (action point AP2/4).
--	--	--	--	----------------------------------



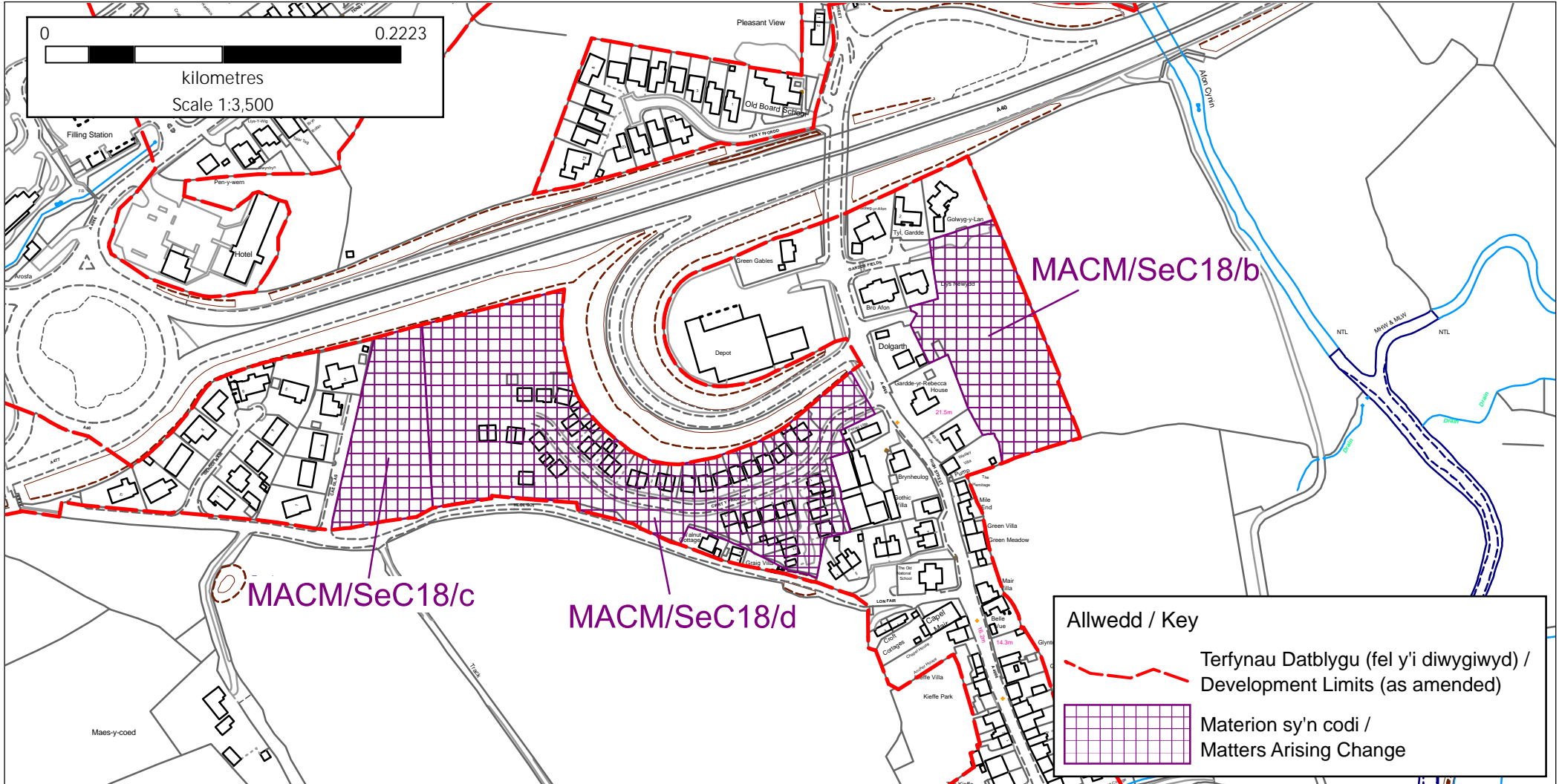
# Sanclêr SeC18 / St. Clears SeC18

Cynllun Datblygu Lleol Diwygiedig Sir Gaerfyrddin  
Carmarthenshire Revised Local Development Plan

Ymgynghoriad Faterion sy'n codi / Matters Arising Changes Consultation

Cyngor Sir Caerfyrddin  
Lle a Chynaliadwyedd,  
Lle, Seilwaith a Datblygu Economaidd  
3 Heol Spilman, Caerfyrddin. SA31 1LE

Carmarthenshire County Council  
Place and Sustainability,  
Place, Infrastructure and Economic Development,  
3 Spilman Street, Carmarthen. SA31 1LE



Cyf. Materion sy'n codi :  
Matters Arising Change Ref.: **MACM/SeC18/b, c, d**







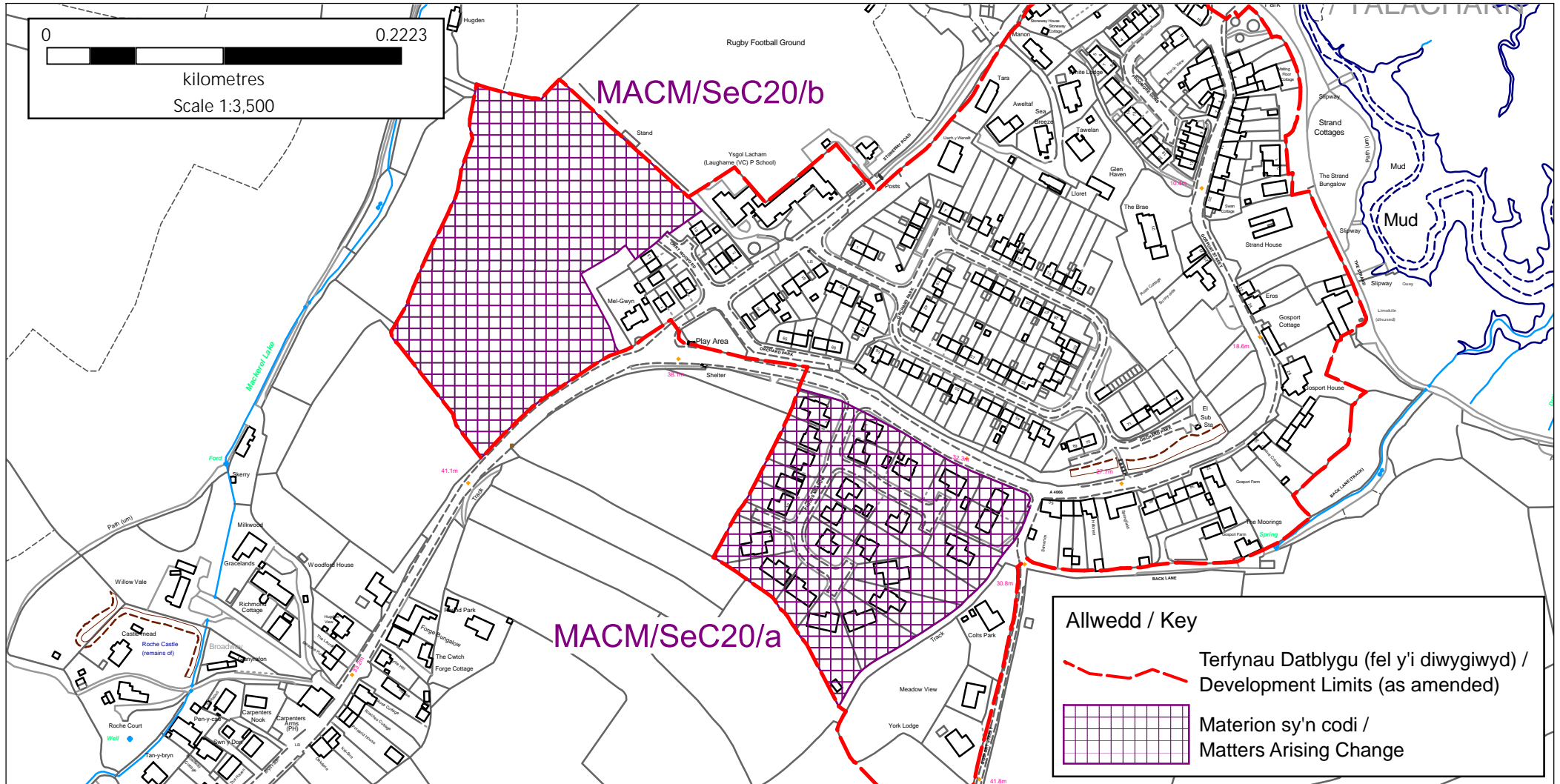
# Lacharn SeC20 / Laugharne SeC20

Cynllun Datblygu Lleol Diwygiedig Sir Gaerfyrddin  
Carmarthenshire Revised Local Development Plan

Ymgynghoriad Faterion sy'n codi / Matters Arising Changes Consultation

Cyngor Sir Caerfyrddin  
Lle a Chynaliadwyedd,  
Lle, Seilwaith a Datblygu Economaidd  
3 Heol Spilman, Caerfyrddin. SA31 1LE

Carmarthenshire County Council  
Place and Sustainability,  
Place, Infrastructure and Economic Development,  
3 Spilman Street, Carmarthen. SA31 1LE



Cyf. Materion sy'n codi :  
Matters Arising Change Ref.: **MACM/SeC20/a, b**



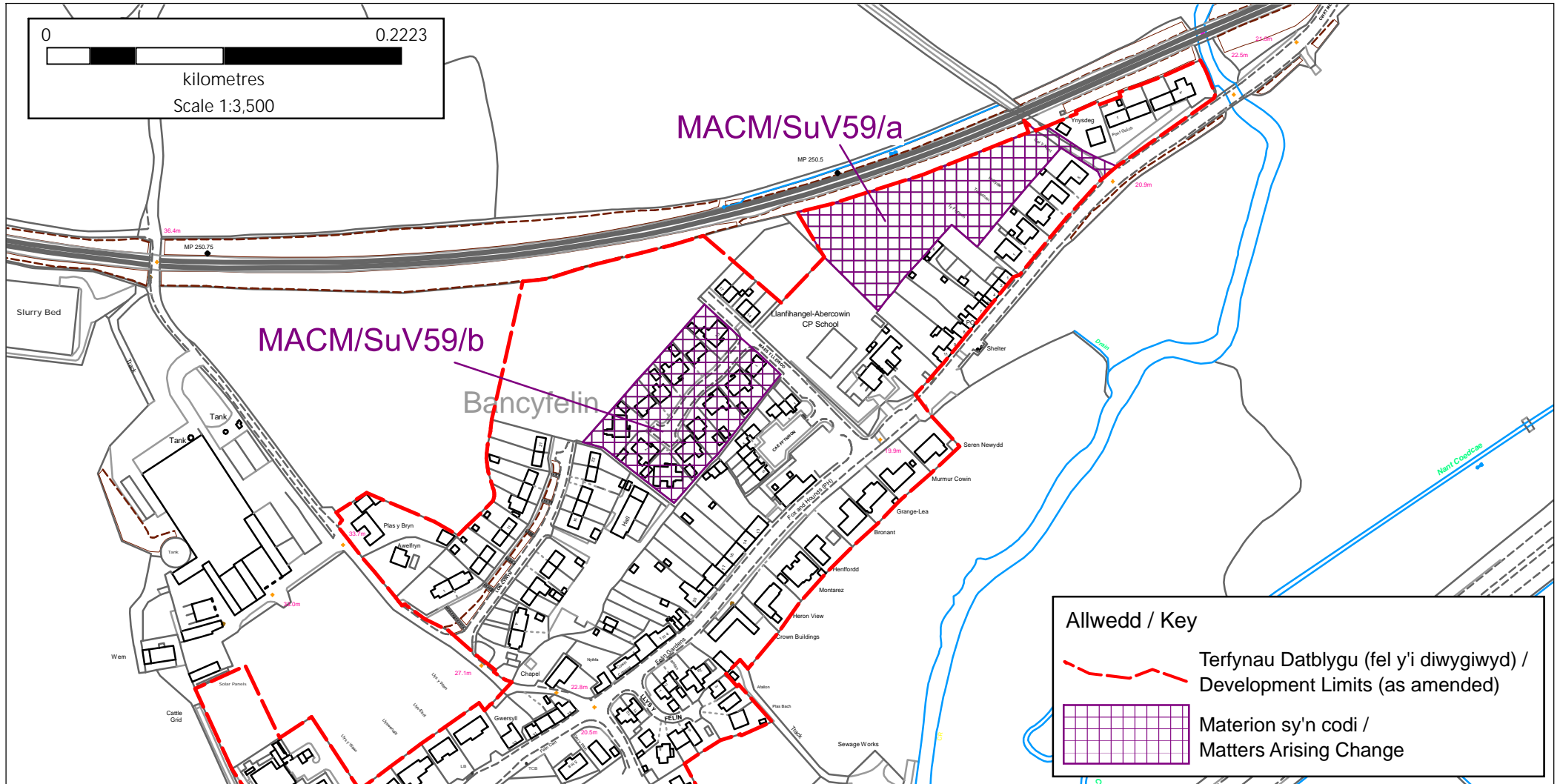


# Bancyfelin SuV59

Cynllun Datblygu Lleol Diwygiedig Sir Gaerfyrddin  
Carmarthenshire Revised Local Development Plan

Ymgynghoriad Faterion sy'n codi / Matters Arising Changes Consultation

Cyngor Sir Caerfyrddin  
Lle a Chynaliadwyedd,  
Lle, Seilwaith a Datblygu Economaidd  
3 Heol Spilman, Caerfyrddin. SA31 1LE  
Carmarthenshire County Council  
Place and Sustainability,  
Place, Infrastructure and Economic Development,  
3 Spilman Street, Carmarthen. SA31 1LE



Cyf. Materion sy'n codi :  
Matters Arising Change Ref.: **MACM/SuV59/a, b**





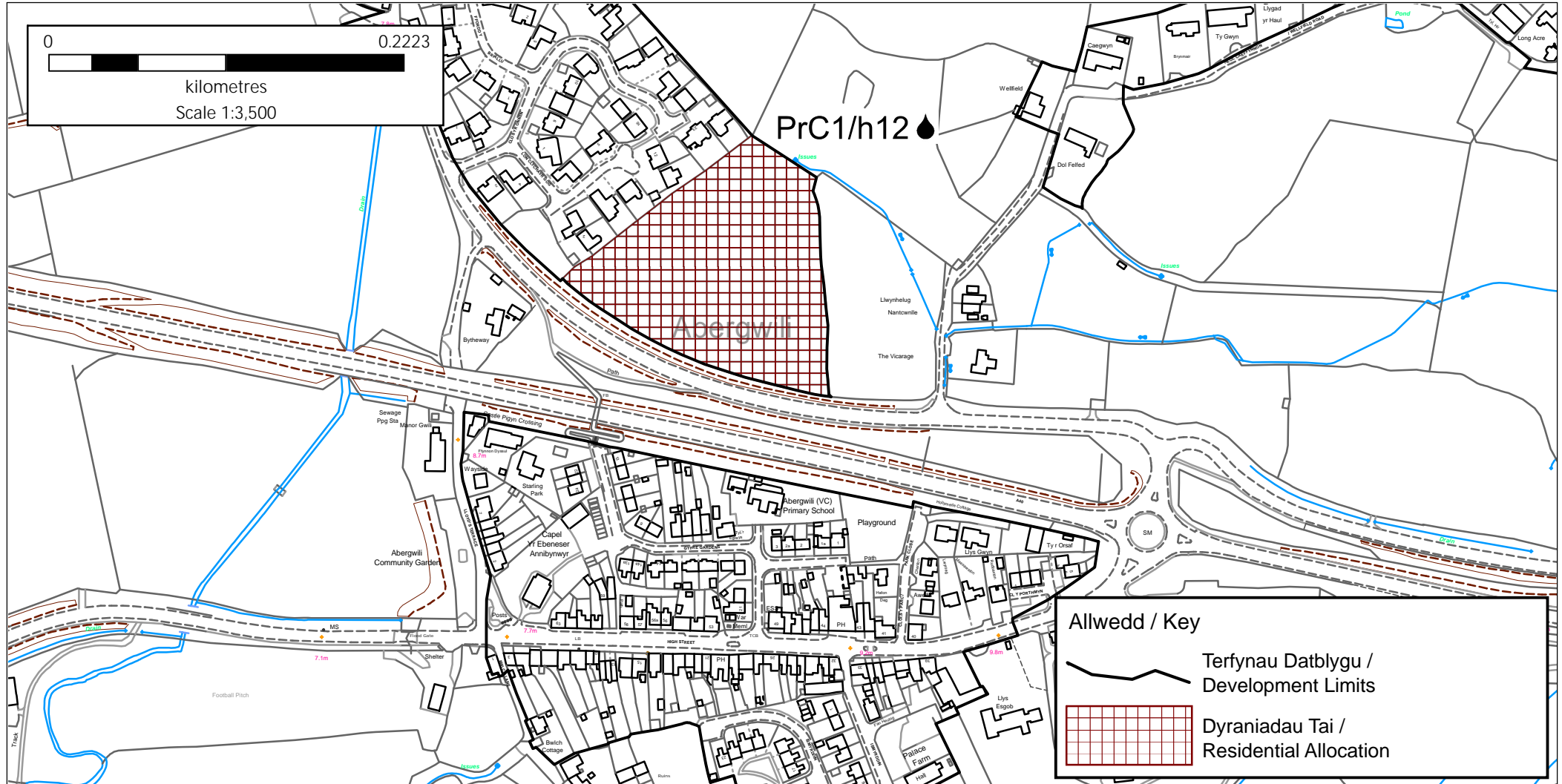
MAC Reference Number	Settlement	Site Reference (where applicable)	Proposed Change	Reason / Comment
MACM/FS1	County Wide	PrC1/h12	Include annotation (●) to identify the sites which has an element of flood risk.	Amendments to the proposals map as well as the interactive map to include ● annotating flood risk next to site reference and to amend interactive map to include reference to flood risk policies.
MACM/FS2		PrC1/MU1	Include annotation (●) to identify the sites which has an element of flood risk.	Amendments to the proposals map as well as the interactive map to include ● annotating flood risk next to site reference and to amend interactive map to include reference to flood risk policies.
MACM/FS3		PrC2/SS1	Include annotation (●) to identify the sites which has an element of flood risk.	Amendments to the proposals map as well as the interactive map to include ● annotating flood risk next to site reference and to amend interactive map to include reference to flood risk policies.
MACM/FS4		SeC7/h3	Include annotation (●) to identify the sites which has an element of flood risk.	Amendments to the proposals map as well as the interactive map to include ● annotating flood risk next to site reference and to amend interactive map to include reference to flood risk policies.

# Caerfyrddin / Carmarthen PrC1/h12

Cynllun Datblygu Lleol Diwygiedig Sir Gaerfyrddin  
Carmarthenshire Revised Local Development Plan

Ymgynghoriad Faterion sy'n codi / Matters Arising Changes Consultation

Cyngor Sir Caerfyrddin  
Lle a Chynaliadwyedd,  
Lle, Seilwaith a Datblygu Economaidd  
3 Heol Spilman, Caerfyrddin. SA31 1LE  
Carmarthenshire County Council  
Place and Sustainability,  
Place, Infrastructure and Economic Development,  
3 Spilman Street, Carmarthen. SA31 1LE



Cyf. Materion sy'n codi :

Matters Arising Change Ref.: **MACM/FS1**



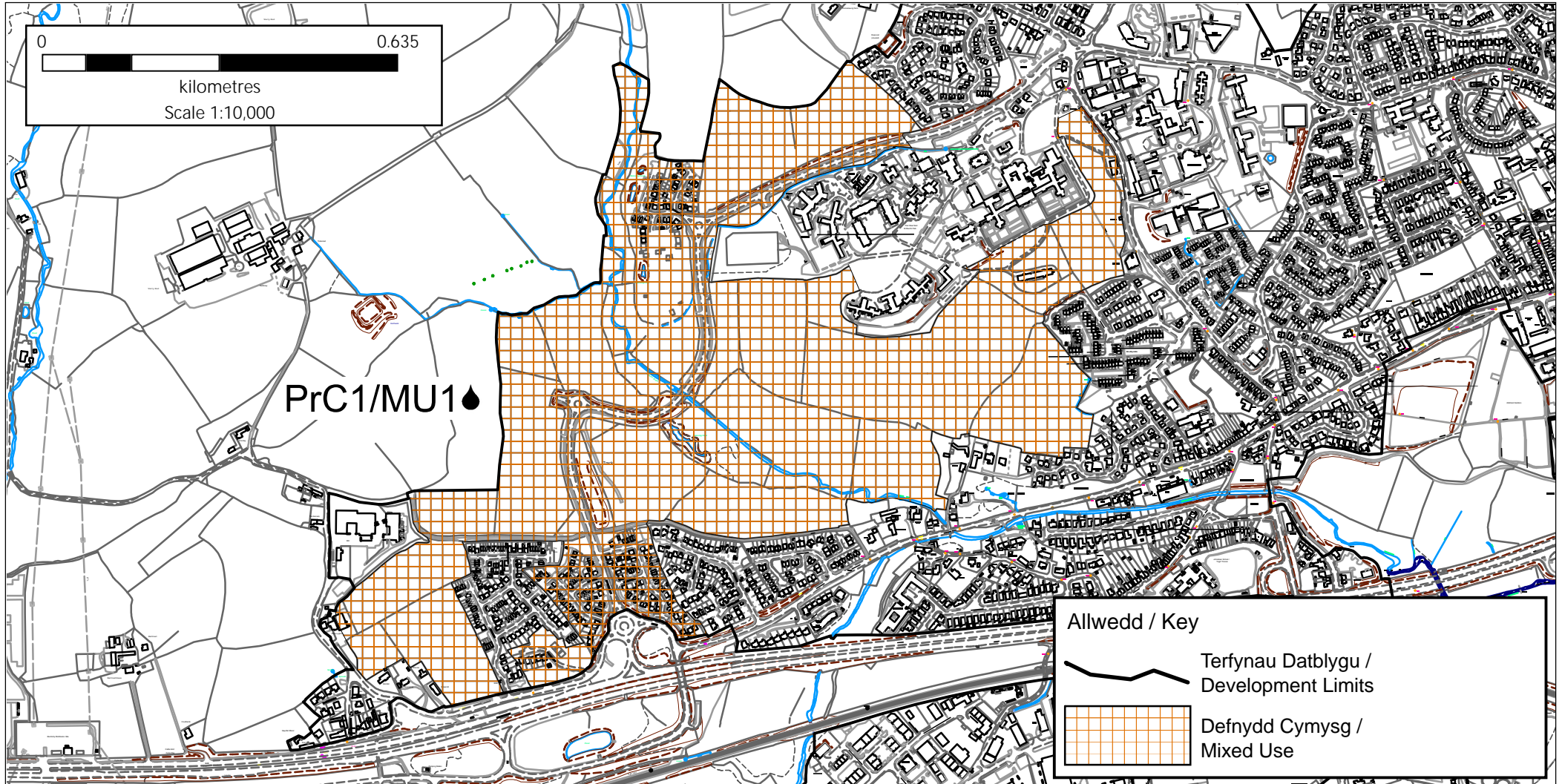
# Caerfyrddin / Carmarthen PrC1/MU1

Cynllun Datblygu Lleol Diwygiedig Sir Gaerfyrddin  
Carmarthenshire Revised Local Development Plan

Ymgynghoriad Faterion sy'n codi / Matters Arising Changes Consultation

Cyngor Sir Caerfyrddin  
Lle a Chynaliadwyedd,  
Lle, Seilwaith a Datblygu Economaidd  
3 Heol Spilman, Caerfyrddin. SA31 1LE

Carmarthenshire County Council  
Place and Sustainability,  
Place, Infrastructure and Economic Development,  
3 Spilman Street, Carmarthen. SA31 1LE



Cyf. Materion sy'n codi :

Matters Arising Change Ref.: **MACM/FS2**



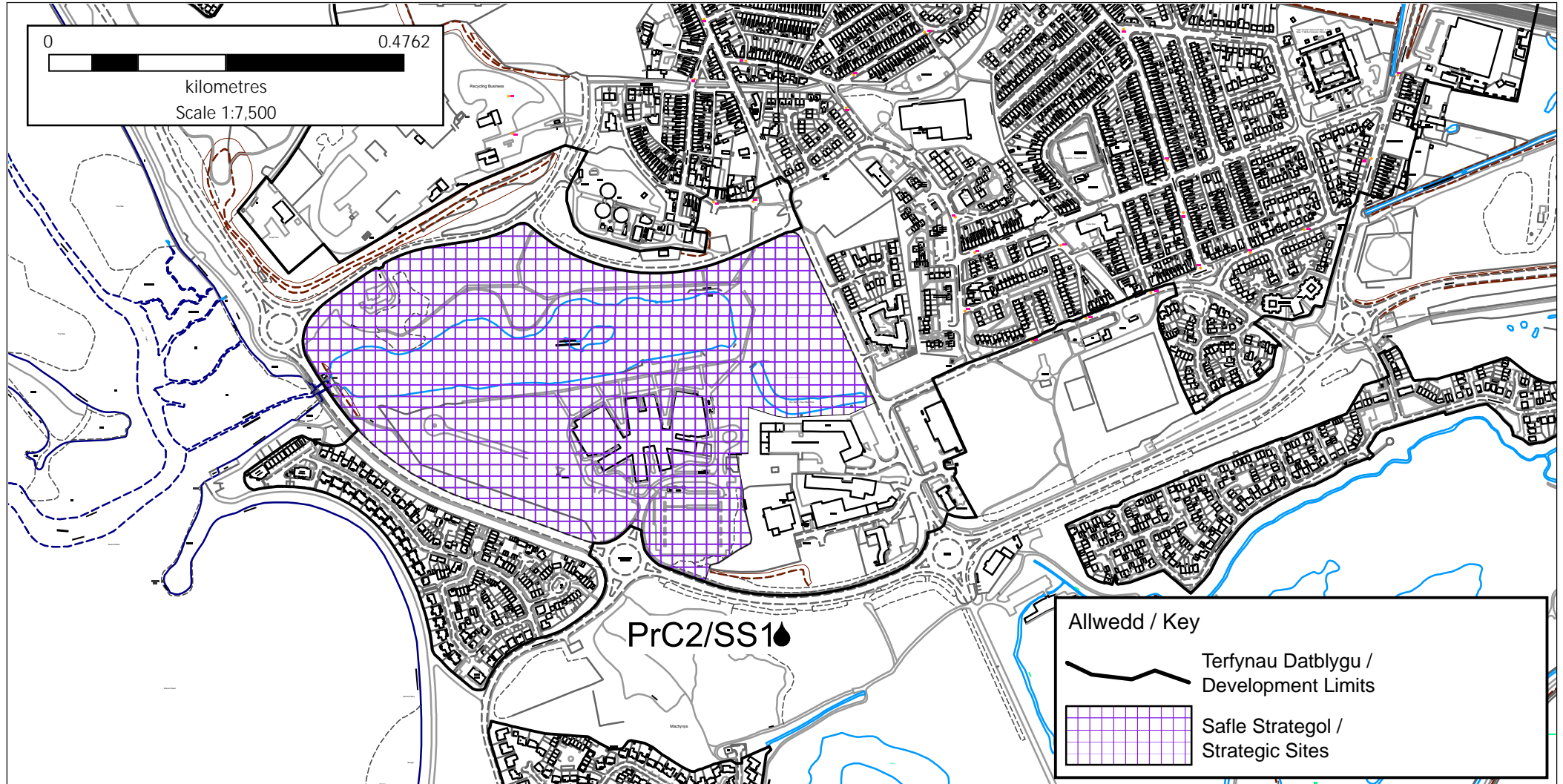
# Llanelli PrC2/SS1

Cynllun Datblygu Lleol Diwygiedig Sir Gaerfyrddin  
Carmarthenshire Revised Local Development Plan

Ymgynghoriad Faterion sy'n codi / Matters Arising Changes Consultation

Cyngor Sir Caerfyrddin  
Lle a Chynaliadwyedd,  
Lle, Seilwaith a Datblygu Economaidd  
3 Heol Spilman, Caerfyrddin. SA31 1LE

Carmarthenshire County Council  
Place and Sustainability,  
Place, Infrastructure and Economic Development,  
3 Spilman Street, Carmarthen. SA31 1LE



Cyf. Materion sy'n codi :

Matters Arising Change Ref.: **MACM/FS3**

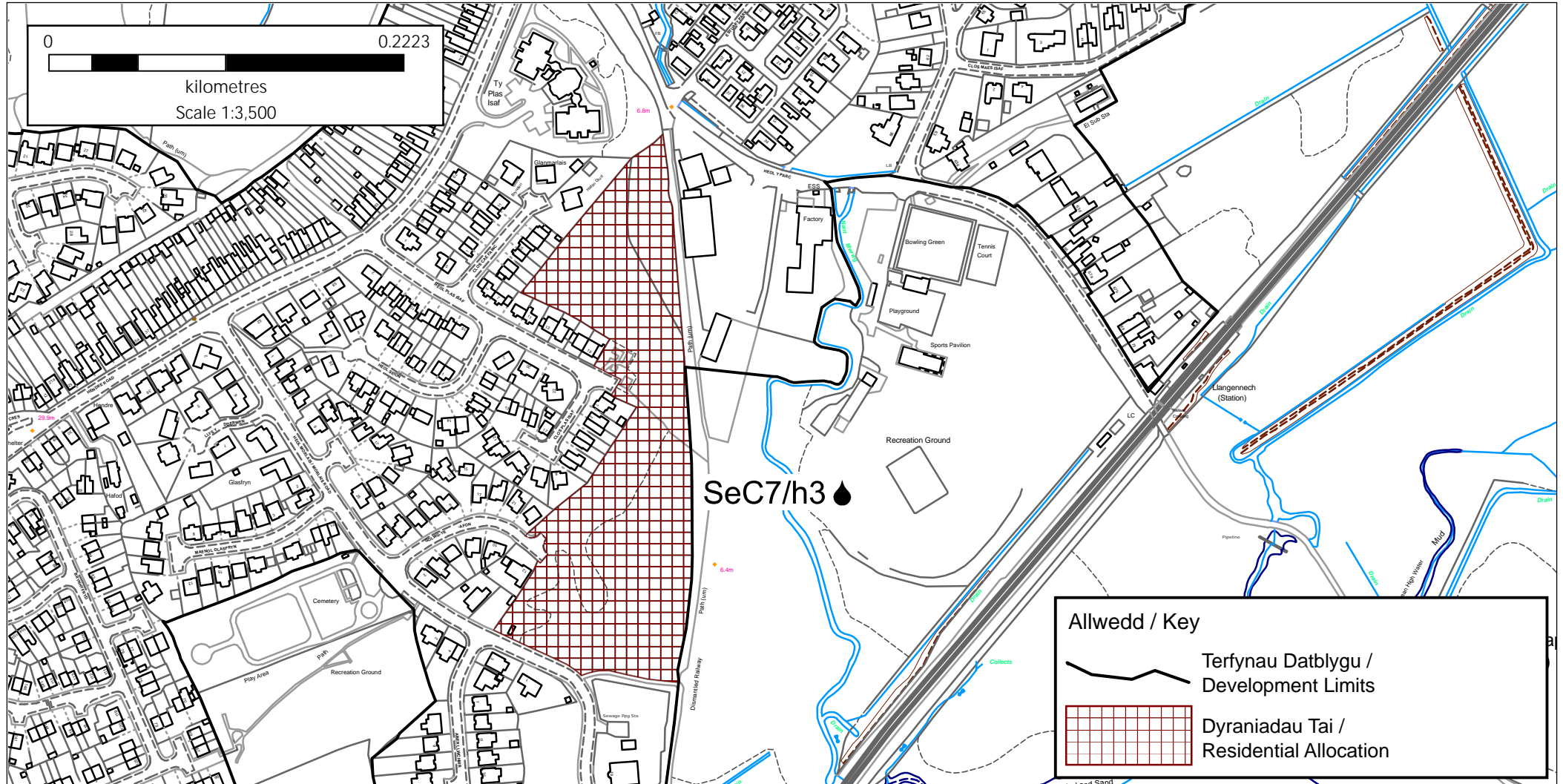


# Llangennech SeC7/h3

Cynllun Datblygu Lleol Diwygiedig Sir Gaerfyrddin  
Carmarthenshire Revised Local Development Plan

Ymgynghoriad Faterion sy'n codi / Matters Arising Changes Consultation

Cyngor Sir Caerfyrddin  
Lle a Chynaliadwyedd,  
Lle, Seilwaith a Datblygu Economaidd  
3 Heol Spilman, Caerfyrddin. SA31 1LE  
Carmarthenshire County Council  
Place and Sustainability,  
Place, Infrastructure and Economic Development,  
3 Spilman Street, Carmarthen. SA31 1LE



Cyf. Materion sy'n codi :  
Matters Arising Change Ref.: **MACM/FS4**

