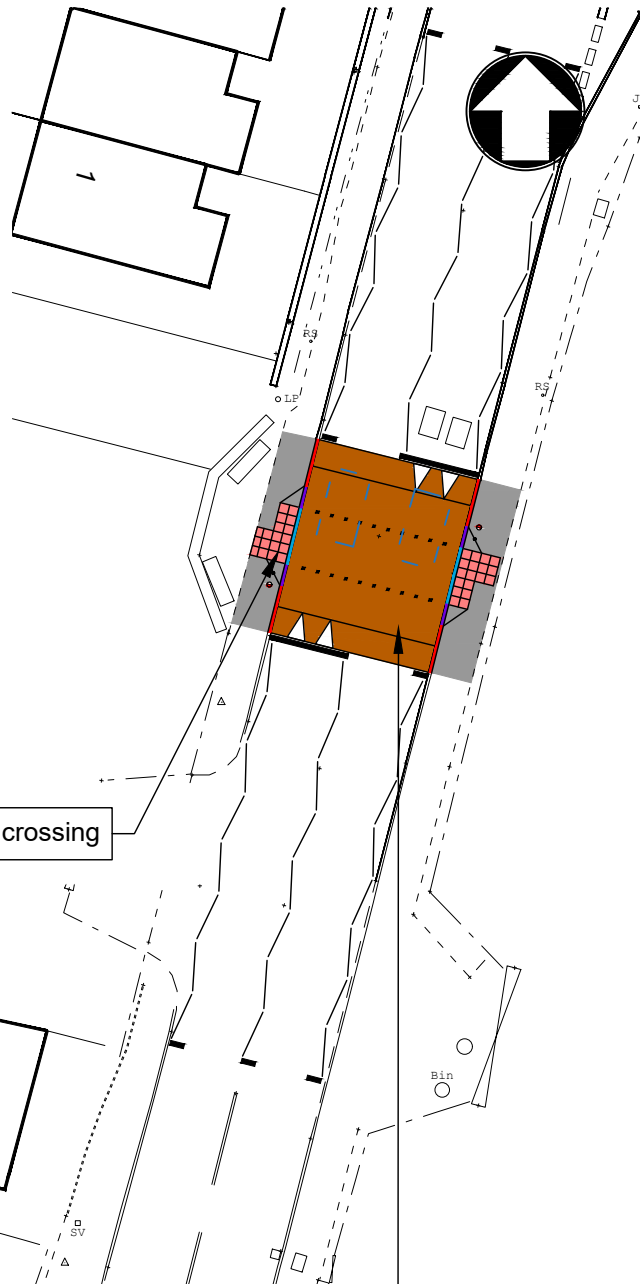


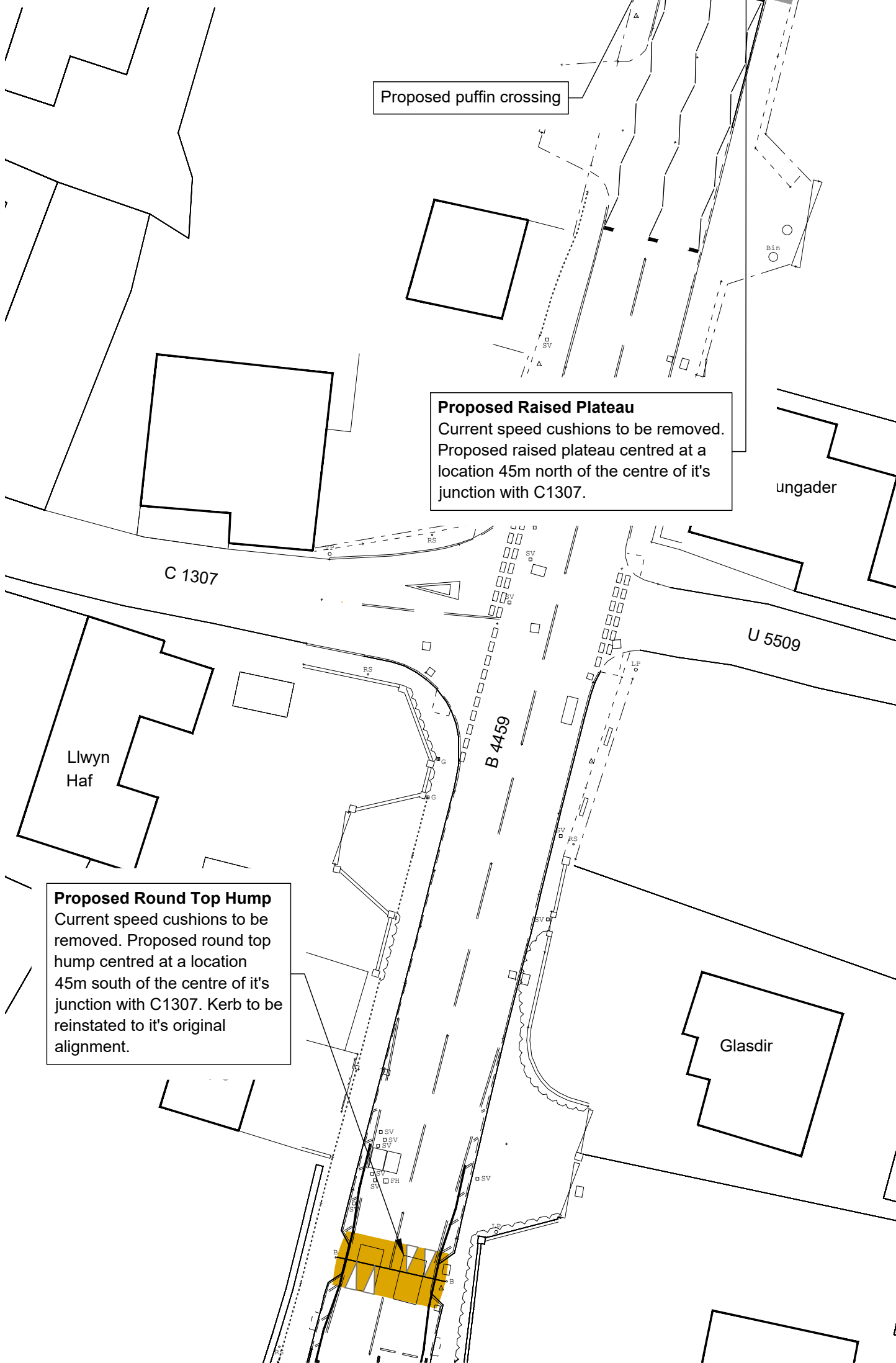
LOCATION PLAN

GRID REF: 244577/236103
POSTCODE: SA39 9ER




Proposed puffin crossing

Proposed Raised Plateau
Current speed cushions to be removed. Proposed raised plateau centred at a location 45m north of the centre of it's junction with C1307.




Proposed Round Top Hump
Current speed cushions to be removed. Proposed round top hump centred at a location 45m south of the centre of it's junction with C1307. Kerb to be reinstated to it's original alignment.



ROUND TOP HUMPH

Tapered humps (humps that are not completely kerb-to-kerb) with a curved top surface. Minimum length 3.7 metres with a height of 75mm (subject to the tolerances permitted in the Road Hump Regulations, where the hump will not exceed 100mm in maximum height)



RAISED PLATEAU

Normally full width of the road with a minimum 6 metre flat top to cater for easier movement of long vehicles, with a height of 75mm (subject to the tolerances permitted in the Road Hump Regulations, where the hump will not exceed 100mm in maximum height)

REV	DATE	REVISION DESCRIPTION	REV BY	CHECKED	DATE CHD
Status CONSULTATION ISSUED FOR THE PURPOSE SHOWN ONLY					
Gwasanaethau Dylunio Peirianegol					
Engineering Design Services					
Adrian Harries B.Eng (Hons). C.Eng, M.I.C.E Rheolwr Gwasanaethau Dylunio Proffesiynol Professional Design Services Manager, Adran Lle Seilwaith a Datblygiad Economaidd, Bloc 1, Parc Myrddin, Waun Dew, Caerfyrddin Sir Caerfyrddin SA31 1HQ Department of Place, Infrastructure & Economic Development Block 1, Parc Myrddin, Richmond Terrace, Carmarthen, Carmarthenshire SA31 1HQ					
Project B4459 PENCADER					
Title PROPOSED VERTICAL MEASURES					
Made By	Date	Checked	Date	Authorised	Date
ME	23/02/26	SNG	03/03/26	VP	03/03/26
Scale 1:500			Project no. 80/0041/380		
			Drawing no. PC-01		Revision -