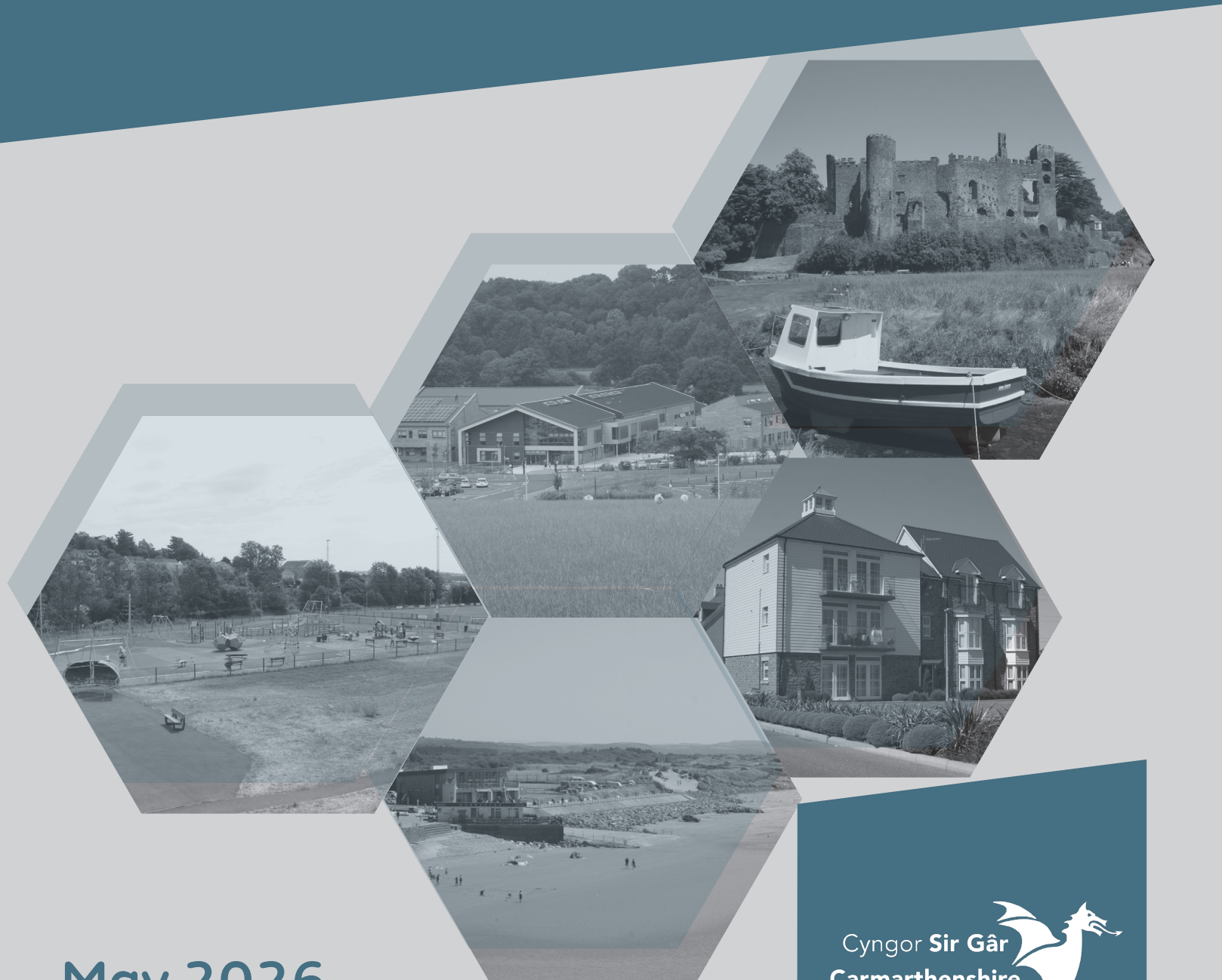


Carmarthenshire Revised Local Development Plan 2018-2033

Matters Arising Changes



May 2026

Table Of Contents

Contents

1.	Introduction	2
2.	Consultation	4
3.	Schedule of Matters Arising Changes (MAC)	6
4.	MACs – Map based changes	304

Matters Arising Changes Consultation

1. Introduction

1.1 The Carmarthenshire Revised Local Development Plan (rLDP) 2018-2033 is currently the subject of an Examination in Public. The Council has compiled a Schedule of Matters Arising Changes (MACs) primarily as a result of Action Points arising from the Examination Hearing Sessions that took place in October and November 2024, and September 2025. These changes are required to make the Plan sound. All of these MACs have been agreed with the Inspectors. The MACs are presented for consultation and details of the consultation arrangements can be found below. This document should be read in conjunction with the updated Action Points available on the Examination website.

Types of MACs

1.2 The Matters Arising Changes fall into two categories:

- a) MACs (for consultation). The MACs are the main proposed changes to the Plan. They include changes of varying substance which relate to policy wordings, explanatory text and the proposals map. The Council considers these changes necessary to demonstrate the soundness of the rLDP and they have been agreed with the Inspectors. These changes use the prefix 'MAC' and are individually numbered.
- b) Minor Editing Changes (for information). The Minor Editing Changes (MECs) are alterations to the Plan which do not affect the meaning or implementation of a policy. They primarily include minor typographical changes, policy re-numbering and other general editing changes to the written statement. The MECs are presented for information only and can be found as a separate document on the Matters Arising Changes web page. Representations are not invited on the MECs.

1.3 Some of the changes identified in the schedule require mapping changes to the Proposals Map and Inset Maps. These illustrate boundary changes, factual corrections or the inclusion of additional information on the LDP Proposals Map and Inset Maps. Only map changes relating to soundness issues are included in the MACs (distinguished as Map MACs), others, which are factual changes, are included in the MEC schedule.

1.4 The two types of changes set out above are presented in separate schedules. The changes are presented in table form with each change having: a) a unique reference number; b) the part of the RLDP to which it relates e.g. policy number or paragraph number; c) the change itself with proposed deleted text presented in ~~red strikethrough~~ and new proposed text presented in green; and d) the source or origin of the change such as the Action Point reference together with the reason for the change. The MAC schedule uses existing site references as identified in the Second Deposit revised LDP and the Additional Sites Consultation documents. The site references will be subject to review to ensure that they run consecutively and consistently taking account of the removal of sites identified as commitments and the inclusion of additional sites. For the purposes of consulting on the MACs the original site references are retained for ease of reference and reader usability.

1.5 Further consequential changes may also be necessary to the text of the rLDP as a result of the MACs identified in the schedule.

2. Consultation

2.1 The Schedule of MACs and supporting documents can be viewed online and at libraries during normal opening hours.

The MACs consultation documents comprise the following:

- a) Schedule of MACs (this document)
- b) Integrated Sustainability Appraisal (ISA) Addendum; and
- c) Habitats Regulations Assessment (HRA) Addendum.

2.2 The MACs should be read in conjunction with the following documents:

- a) rLDP Hearing Session Action Points;
- b) The Second Deposit LDP Written Statement;
- c) The Deposit LDP Proposals maps; and,
- d) The Additional Sites Report

2.3 Representations at this stage of the rLDP's examination must relate only to the MACs. Representations that seek to add to previous representations made at Second Deposit Stage or any new objections to other elements of the Plan will not be accepted. Each representation must specify the MAC or supporting document to which it relates (including reference numbers where relevant) and set out clearly whether the MAC is supported or objected to. Each representation must also be accompanied by appropriate explanation and reasoning, including how the Plan should be changed to make it sound (if applicable).

2.4 The consultation on the MACs is for a 6-week period. The consultation period commences 11/05/2026 and ends on 26/06/2026 (11.59pm). Representations may be made online or by downloading the representation form (word document) and emailing the completed form to forward.planning@carmarthenshire.gov.uk or posting a hard copy to Strategic Policy and Placemaking, County Hall, Carmarthen, SA31 1JP.

2.5 Duly made representations on the MACs will be forwarded to the Inspectors for consideration. These representations will be taken into account by the Inspectors when drafting the written Report into the Examination of the Revised LDP. Representations and representor names will be published but further personal information will be redacted. Any queries regarding this consultation should be directed to the Strategic Policy and Placemaking team on 01267 228818 or forward.planning@carmarthenshire.gov.uk. Any queries relating to the Examination of the LDP should be directed to the Programme Officer, Corinne Sloley GCSloley@carmarthenshire.gov.uk

3. Schedule of Matters Arising Changes (MAC)

MAC Reference	Action Point / Reason	Matters Arising Changes
MAC 001	<p>AP1/1</p> <p>To ensure the content of the Plan reflects the actions arising from the Examination</p>	<p>Insert the following text after paragraph 4.23 and Figure 4: Swansea Bay City Deal.</p> <p>New Paragraph Numbers</p> <p>Future Wales: National Plan 2040 Future Wales: National Plan 2040 is set in the context of a vision that will help deliver sustainable places across Wales by 2040, by supporting placemaking and ensuring that development is directed to the right places, making the best use of resources, creating and sustaining accessible healthy communities, protecting our environment and supporting prosperity for all. The Revised LDP aligns with the provisions of Future Wales and its 11 outcomes (as set out in Chapter 3 of Future Wales) and supports its role in driving sustainable growth and combating climate change by guiding strategic development over the next 20 years.</p> <p>The policies and provisions of the Revised LDP form the framework for implementing and delivering the vision and its strategic objectives, as well as the corporate and strategic priorities of the Council. These policies and provisions include the embedding of sustainable development principles in the Revised LDP, ensuring it makes a positive contribution towards aligning with the content of Future Wales. Consequently, it supports the delivery of the 11 outcomes including sustainable growth, sustainable management of natural resources and reduced pollution, the Welsh language, biodiverse and connected ecosystems and vibrant rural places with access to homes, jobs and services etc.</p> <p>There are various provisions in Future Wales that directly relate to Carmarthenshire, with Llanelli and Ammanford/Cross Hands falling within the broadly defined Swansea Bay National Growth Areas. Policy 28 of Future Wales identifies the Swansea Bay and Llanelli National Growth Area (NGA) as an area that, will be the main focus for growth and investment in the South West Region. The LDP recognises this as a focus for growth and investment through the identification of its settlements within the top tier of the settlement hierarchy.</p>

MAC Reference	Action Point / Reason	Matters Arising Changes
		<p>Similarly, Carmarthen is identified as a Regional Growth Centre and Newcastle Emlyn forms part of the mid-Wales Regional Growth Area in accordance with (Policy 25).</p> <p>Future Wales makes provision for managed growth in these areas which relates to their important sub-regional functions and strong links across the South West Wales region. It also identifies the need: for the management of natural resources, flooding and the protection and enhancement of areas of environmental and landscape importance and that they should inform strategic decisions on locations for growth and new infrastructure; decarbonising society and responding to the threats of the climate emergency should be central to all regional planning; and recognises the potential Carmarthenshire has of this location for new renewable and low carbon energy-related development, innovation and investment.</p> <p>The role of placemaking flows through national planning policy and the Revised LDP embeds it as a central component within it. Future Wales, as part of this agenda, also sets out a number of strategic placemaking principles, including enabling urban areas to support ecosystem resilience as well as increasing the population density of towns and cities which are intended to create sustainable and socially inclusive places.</p>
MAC 002	<p>AP1/2</p> <p>To ensure the content of the Plan reflects the actions arising from the Examination</p>	<p>Insert the following text after the change proposed above in response to AP1/1.</p> <p>New Paragraph Numbers Strategic Development Plans (SDP) The SDP for the South West Region is defined by the administrative area of the Corporate Joint Committee (CJC) and set out in Future Wales. Formally constituted in January 2022, the CJC for South West Wales was created through the provisions of the Local Government and Elections (Wales) Act 2021. The Committee is made up of representation from Carmarthenshire Council, Neath Port Talbot Council, Pembrokeshire Council and Swansea Council, as well as the Bannau Brycheiniog National Park Authority and the Pembrokeshire Coast National Park Authority.</p> <p>The Committee has a pivotal strategic role within the region in improving regional planning, the coordination and delivery of transport, land use planning, economic development and energy. This role reflects the wider focus on</p>

MAC Reference	Action Point / Reason	Matters Arising Changes
		<p>regional working and collaboration across what is a diverse region, consisting of extensive rural areas and urban areas, all of which are set in and around some of Wales's most important natural and built historic environments.</p> <p>Future Wales requires SDPs to accord with the requirements of Policy 19. In this respect, they must consider and respond to the national sustainable placemaking outcomes set out in Future Wales which, in combination, seek to create a more sustainable, healthy, equitable and fairer Wales. SDPs will be expected to demonstrate how the spatial framework they develop, and the key choices they make, will contribute to delivering the Outcomes. The future role of SDPs and the relationship with the Revised LDP has been a consideration in the development of this Plan, with regional collaboration as an important component. In this regard, specific reference is made to the spatial definition of the NGA prepared jointly by the authorities across the region. This has been used to inform the provisions of the Revised LDP and will form part of the evidence for the forthcoming SDP. It demonstrates the aligning of the spatial strategies and settlement hierarchies of the Revised LDP and the SDP with the provisions of Future Wales and its outcomes.</p> <p>Carmarthenshire has, and will continue to, work collaboratively with authorities across the South West Wales region, and those within the mid Wales region, on the future provisions and content of the SDP. Whilst the SDP is in its initial stages, the Council has worked proactively with neighbouring authorities on the governance arrangements and formative requirements for its preparation. The Council has also developed shared evidence which will support the preparation and delivery of the Revised LDP and will help to inform and underpin the content of a future SDP. This includes evidence in relation to Development Viability, Local Housing Market Assessments, Population and Household projections, the Swansea Bay and Llanelli National Growth Area Definition Project, Two County Economic Study for Carmarthenshire and Pembrokeshire, and the South West Wales Stage 1 Strategic Flood Consequence Assessment.</p>
MAC 003	<p>AP1/3</p> <p>To ensure the content of the Plan reflects the actions</p>	<p>Amend Strategic Objective SO4 as follows:</p> <p>SO4 To ensure that the principles of equal opportunities and social inclusion are upheld by promoting access to a high quality and diverse mix of housing, public services, healthcare, shops,</p>

MAC Reference	Action Point / Reason	Matters Arising Changes				
	arising from the Examination	leisure facilities and work opportunities, as well as vibrant town centres.				
MAC 004	AP2/1 To ensure the content of the Plan reflects the actions arising from the Examination	<p>Amend Policy SP1 to reflect the change in housing numbers as set out under MAC 011. As well as including cross reference to Policy SP3.</p> <p>Strategic Policy – SP1: Strategic Growth</p> <p>The LDP will provide for the future growth of a sustainable economy and housing requirement through the provision of:</p> <ul style="list-style-type: none"> a. 9,814 9,704 new homes to meet the identified housing requirement of 8,822. b. A minimum of 71.21ha of allocated employment land. <p>The focus on regeneration and growth reflects the Council's core strategic ambitions with development distributed in a sustainable manner consistent with the spatial strategy and settlement framework (Policy SP3).</p>				
MAC 005	AP1/6, AP15/7 To ensure the content of the Plan reflects the actions arising from the Examination	<p>Amend Policy SG1 to explain the proposed use and quantum of development.</p> <p>SG1: Regeneration and Mixed-Use Sites</p> <table border="1" data-bbox="501 1126 2132 1382"> <thead> <tr> <th data-bbox="501 1126 725 1193">Site Ref.</th> <th data-bbox="725 1126 2132 1193">Location and Proposed Uses</th> </tr> </thead> <tbody> <tr> <td data-bbox="501 1193 725 1382">PrC1/MU1</td> <td data-bbox="725 1193 2132 1382"> <p>West Carmarthen, Carmarthen</p> <p>Mix of uses proposed consisting of residential (an allowance for 700 new homes within this plan period), employment, community facilities (including a primary school) and amenity. A key deliverability indicator is the Carmarthen West Link Road which is now completed and open.</p> </td> </tr> </tbody> </table>	Site Ref.	Location and Proposed Uses	PrC1/MU1	<p>West Carmarthen, Carmarthen</p> <p>Mix of uses proposed consisting of residential (an allowance for 700 new homes within this plan period), employment, community facilities (including a primary school) and amenity. A key deliverability indicator is the Carmarthen West Link Road which is now completed and open.</p>
Site Ref.	Location and Proposed Uses					
PrC1/MU1	<p>West Carmarthen, Carmarthen</p> <p>Mix of uses proposed consisting of residential (an allowance for 700 new homes within this plan period), employment, community facilities (including a primary school) and amenity. A key deliverability indicator is the Carmarthen West Link Road which is now completed and open.</p>					

MAC Reference	Action Point / Reason	Matters Arising Changes	
		PrC1/MU2	<p>Pibwrlwyd, Carmarthen</p> <p>Includes a mix of uses reflecting its strategic location and contribution to Carmarthen. Uses include employment, commercial leisure, education associated with Coleg Sir Gâr and residential (an allowance is made for 247 new homes).</p>
		PrC2/MU1	<p>Former Old Castle Works, Llanelli</p> <p>Mix of uses focused on the visitor economy, heritage and leisure, and associated infrastructure and landscaping across the 3.4ha site, including the renovation of the Grade 2 Listed Building known as the Tinhouse (750sqm). The site is previously developed land and part of a regeneration proposal consisting of less vulnerable uses. The site is within immediate proximity to the Millennium Coastal Park. No residential allowance has been made.</p>
		PrC2/MU2	<p>Trostre Gateway, Llanelli</p> <p>Mix of uses including the development of a Class A1 Food store and a Drive-Thru Coffee Shop, with associated access, car parking and landscaping which has been developed in the early years of the Revised LDP plan period. A small parcel of land remains on the western side which would support a small-scale retail led use of approximately 250m² gross floor space. reflecting its prominent location and planning history.</p>
		PrC2/MU3	<p>Former YMCA Building, Stepney Street, Llanelli Town Centre</p> <p>A mix of uses at a town centre location, with an allowance for 8 residential units</p> <p>The site has been completed and comprises office / retail spaces on the ground floor. 8 residential units having been completed on the upper floors of the development.</p>

MAC Reference	Action Point / Reason	Matters Arising Changes	
		PrC3/MU1	<p>Emlyn Brickworks, Penygroes</p> <p>Provides for the regeneration of a previously developed site. A key deliverability indicator is the The recently completed Cross Hands Economic Link Road lies adjacent to the site's western boundary and provides convenient linkages to the A48 and M4 transport corridor which is under construction. Provision is made for the delivery of community focused development along with 177 227 new homes.</p>
		SeC4/MU1	<p>Burry Port Waterfront</p> <p>Mix of uses focused on appropriate retail provision along with commercial / tourism related uses. No residential allowance made.</p> <p>The mixed-use allocation is split into two separate areas of land.</p> <p>The northern element of the allocation includes the potential for a mix of uses focused on appropriate retail provision of up to 2,000m² gross floor space, along with commercial / tourism related uses. Any proposed development will need to consider the Plan's policies along with the provisions of TAN4.</p> <p>The southern part of the site is part of the Burry Port Masterplan area (Site 4). The site has outline planning permission for commercial leisure development comprising of a mix of retail, hotel, pub/restaurant and residential uses of up to 5,000m² gross floor space. No residential allowance has however been made within Policy HOM1 – Housing Allocations.</p>
		SeC16/MU1	<p>Beechwood, Llandeilo</p> <p>The site includes Includes a mix of uses reflecting its strategic location and contribution to Llandeilo. Uses include a mix of appropriate B1 employment starter units and offices</p>

MAC Reference	Action Point / Reason	Matters Arising Changes	
			<p>(approximately 3020sqm), commercial and retail (A1 and A3 of up to 1700sqm gross floor space). The site forms part of a larger area which has been included within development limits but has been identified as a C2 flood risk zone. Applications will need to satisfy all requirements in this respect.</p>
		SeC20/MU1	<p>Laugharne Holiday Park</p> <p>The site consists of a mix of uses focused on tourism and leisure and associated with the re-development of Laugharne Holiday Park, which is now known as Dylan Coastal Resort. The allocated area is now mostly complete with a small area in the north of the site yet to be developed.</p>
		PrC1/MU3	<p>Nant y Caws Regeneration and Mixed-Use Site</p> <p>A strategically positioned site already utilised for the sustainable management of waste. It offers the future opportunity to potentially harness energy, and related employment-based activities. The consolidation of future opportunities on the site will be set out through the development of a masterplan.</p>
		<p>New paragraph after para 11.16</p> <p>New paragraph number: Reference is made to Policy CCH4 to ensure that there is no adverse effect on the integrity of nutrient sensitive protected sites.</p>	
MAC 006	<p>AP1/7</p> <p>To ensure the content of the</p>	<p>Delete Policy SG2 - Reserve Sites and its reasoned justification from the Plan, with consequential amendments to Policy SG3 – Pembrey Peninsula taking its place as the new Policy SG2.</p>	

MAC Reference	Action Point / Reason	Matters Arising Changes						
	Plan reflects the actions arising from the Examination	In addition, all other subsequent cross referencing amended accordingly throughout the Plan.						
MAC 007	<p>AP1/13; AP4/14; AP15/7</p> <p>To ensure the content of the Plan reflects the actions arising from the Examination</p>	<p>Amend Policy SP2 as follows:</p> <p>Strategic Policy – SP 2: Retail and Town Centres</p> <p>Proposals for retail and other town centre use development will be considered in accordance with the following retail hierarchy and the provisions below:</p> <table data-bbox="510 692 1377 1134"> <tr> <td>Sub Regional - High Order Town Centre</td> <td>Carmarthen</td> </tr> <tr> <td>Mid Order Town Centres</td> <td>Llanelli Ammanford</td> </tr> <tr> <td>Lower Order Town Centres</td> <td>Burry Port Llandeilo Llandovery Newcastle Emlyn St. Clears Whitland</td> </tr> </table> <p>a) Proposals for retail and other appropriate town centre uses within the Carmarthen town centre boundary (including leisure, civic, cultural, education, business (including B1(a) offices), health and residential (on upper floors)) which support the growth of Carmarthen as a sub-regional retail town centre will be permitted where they maintain and enhance the vitality, viability and attractiveness of Carmarthen Town Centre. Proposals should not:</p>	Sub Regional - High Order Town Centre	Carmarthen	Mid Order Town Centres	Llanelli Ammanford	Lower Order Town Centres	Burry Port Llandeilo Llandovery Newcastle Emlyn St. Clears Whitland
Sub Regional - High Order Town Centre	Carmarthen							
Mid Order Town Centres	Llanelli Ammanford							
Lower Order Town Centres	Burry Port Llandeilo Llandovery Newcastle Emlyn St. Clears Whitland							

MAC Reference	Action Point / Reason	Matters Arising Changes
		<p>1) undermine the retail function of the centre, or have a detrimental effect upon the vitality or viability of the area; and</p> <p>2) create a concentration of non-retail ground floor frontage detrimental to the retail character and function of the area.</p> <p>b) The vitality, viability and attractiveness of our the retail centres will be maintained and enhanced along with the range of their existing uses, including local markets. Proposals within the town centre boundaries, which widen the range of uses and encourage convenient and accessible shopping, services, public services and facilities, and employment/business opportunities will be supported.</p> <p>c) Proposals for convenience stores outside of the defined town centre boundary will be subject to:</p> <p>1) The submission of an impact assessment to demonstrate that the proposal would not have an adverse effect on the vitality and viability of the existing retail centre;</p> <p>2) Evidence of a sequential test having been applied to the site selection;</p> <p>3) Evidence of quantitative and qualitative need for the development; and,</p> <p>4) Evidence of the site's accessibility to sustainable modes of transport.</p> <p>dc) Proposals for retail and other town centre uses within the town centre boundary will be supported which, where applicable:</p> <p>1) Provide opportunities for independent retail and commercial sectors;</p> <p>2) Support and do not undermine the continued retail function of the high and mid order town centres;</p> <p>3) Promote and diversify the education, leisure, cultural facilities, and the night-time economy;</p> <p>4) Provide for the creation of quality public spaces and environmental improvements including the preservation and enhancement of the distinctive local character of the historic built and natural environment, and a commitment to high quality design;</p> <p>5) Improve places for pedestrians, cyclists and people with health conditions or impairments including enhancing public transport, accessibility, access to public facilities and conveniences, car parking, signage, and the street scene; and,</p>

MAC Reference	Action Point / Reason	Matters Arising Changes
		<p>6) Protect, enhance, and integrate with the Green and Blue Infrastructure network.</p> <p>d) Outside of the above town centre boundaries the following forms of retail provision and other town centre uses may be permitted in accordance with national policy:</p> <p>1) New non-food retail warehouse units (including garden centres, car showrooms and ancillary supporting facilities), appropriate leisure facilities on designated retail parks and trade centre uses on employment sites, where they are supported by the relevant evidence. noted below:</p> <p>i. an impact assessment demonstrating that the proposal would not cause harm to established town centres;</p> <p>ii. evidence that a sequential approach has been undertaken indicating that there are no suitable available and sustainable sites in locations within or immediately adjoining defined town centres;</p> <p>iii. evidence of quantitative, qualitative and/or other relevant need for the development;</p> <p>iv. evidence of the site's accessibility to sustainable modes of transport.</p> <p>2) Proposals for small local convenience shopping facilities in rural and urban areas within the development limits where they are of a scale appropriate to that settlement. Rural retail proposals will be considered in accordance with policy RTC2.</p> <p>Amend paragraph 11.34 as follows:</p> <p>11.34 Carmarthen has a longstanding sub-regional role and has traditionally had a strong national presence on its high street as well as a variety of local stores. The nature of its retail offer has however been notably impacted by Covid-19 with a number of national operators having withdrawn in light of the financial challenges and realignment within the retail sector. Consequently, whilst the centre does and will continue to serve a range of needs for the population beyond its local community the nature of its offer and the range of uses within the traditional retail core must be adaptive whilst retaining that traditional retail base. The Policy therefore allows the flexibility to introduce uses other than retail into the town centre. In doing so, criterion a seeks to ensure that a mix of uses are not detrimental to the town centre's retail character and function. Proposals should not result in the over-concentration of non-retail units in Carmarthen Town Centre. Each proposal will be considered on its own merits considering its context and surrounding</p>

MAC Reference	Action Point / Reason	Matters Arising Changes
		<p>uses. The biannual Town Centre Retail Audit records the uses of each unit within the town centre boundary and will be used to inform the consideration of applications. The audit will enable the identification of clusters of non-retail use of units and monitor long term trends of vacant properties. The centre continues to be readily characterised as a higher order retail centre by the provisions above.</p> <p>Insert new paragraph after 11.40:</p> <p>New paragraph number The Retail Study indicates that there is no capacity for additional comparison goods retail floorspace in Carmarthenshire over the Plan period, and that proposals for additional comparison floorspace will therefore need to demonstrate that there is a need for the additional provision. Similarly, the Retail Study indicates that there is an oversupply of convenience floorspace in Carmarthenshire, however, this varies across the County and the Study suggests that there is some capacity for additional convenience floorspace in Zone 1 – Carmarthen and Zone 3 – Ammanford Cross Hands, as identified in the Study. Notwithstanding this, proposals for convenience floorspace will need to demonstrate that there is a retail need for additional convenience floorspace in accordance with Technical Advice Note 4 Retail and Commercial Development (2016).</p> <p>Amend paragraph 11.43 as follows to define small local convenience stores:</p> <p>Provision outside the sub-regional and mid order centres, including local village shops, make an important contribution to the retail function of Carmarthenshire. In this respect, those centres fulfilling a convenience retail need and smaller scale day to day shopping need provide diversity consistent with the objectives of sustaining communities and minimising the need to travel. These settlements and their retail offer can complement the established retail function of those higher up the hierarchy as well as contributing to the implementation of the Plan’s Strategy. Proposals for convenience retail outside of the town centre boundary in such centres may be required to appropriately evidence the retail need to ensure the retailing activities within the town centres are not undermined. Their scale should be appropriate and proportionate to the relative settlement but generally should not exceed 200 square metres gross of floorspace. Proposals which exceed this threshold should demonstrate that there is a need for the level of retail floorspace identified.</p> <p>New paragraph to be inserted after para 11.55</p>

MAC Reference	Action Point / Reason	Matters Arising Changes
		New paragraph: Reference is made to Policy CCH4 to ensure that there is no adverse effect on the integrity of nutrient sensitive protected sites
MAC 008	AP1/14 To ensure the content of the Plan reflects the actions arising from the Examination	Amend Policy RTC1 as follows: RTC1: Protection of Local Shops and Facilities Proposals which would result in the loss of a local shop, service or community facility (including Public Houses) outside of the Town Centres identified within Strategic Policy SP2 will only be permitted where: <ol style="list-style-type: none"> a) Its loss would not be detrimental to the social and economic fabric of the community; b) There is another shop or service of a similar compatible use available for customers within the settlement or within a convenient walking distance. In the absence of an alternative provision, proposals resulting in the loss of the local shop, or service will only be permitted where all reasonable attempts have been made to market it can be demonstrated that the business for sale or let has been marketed for over a continuous 12 month period and have failed.
MAC 009	AP15/7 To ensure the content of the Plan reflects the actions arising from the Examination	To ensure the appropriate reference is had to the provisions of Policy CCH4 it is proposed to add the following sentence to the reasoned justification of Policy RTC2 after para 11.66 New paragraph number: Reference is made to Policy CCH4 to ensure that there is no adverse effect on the integrity of nutrient sensitive protected sites.
MAC 010	AP1/8 AP15/7	Amend policy SD1 as follows:

MAC Reference	Action Point / Reason	Matters Arising Changes
	To ensure the content of the Plan reflects the actions arising from the Examination	<p>SD1: Development Limits</p> <p>Development Limits are defined on the proposals map for those settlements identified as Principal Centres, Service Centres and Sustainable Villages within Strategic Policy SP3.</p> <p>Proposals within defined development limits will be permitted, subject to policies and proposals of this Plan, national policies, and other material planning considerations. In rural settlements and outside defined development limits there will be a presumption against inappropriate development.</p> <p>New Paragraph Number: Development limits are a key mechanism for helping to manage future growth by defining the area within which development would normally be permitted, subject to material planning considerations. The development limits have been applied to the Principal Centres, Service Centres and Sustainable Villages as defined in Strategic Policy SP3: Sustainable Distribution – Settlement Framework.</p> <p>11.75 In preparing this Plan, development limits have been defined across all settlements within Tiers 1, 2, and 3, in order to:</p> <ul style="list-style-type: none"> • Prevent inappropriate development in the countryside and provide certainty and clarity as to where exceptions proposals (adjacent to limits) may be considered appropriate; • Prevent coalescence of settlements (or separate parts of the same settlement), unacceptable ribbon development or a fragmented development; • Identify those areas within which development proposals would be permitted (see above); and, • Promote effective and appropriate use of land concentrating growth within defined settlements. <p>New Paragraph Number: In rural settlements (Tier 4) and outside the defined development limits proposals for development will be strictly controlled and will only be supported in accordance with Plan policies, and/or if a countryside location is deemed essential given the nature of the proposal, in-line with National Planning Policy and Guidance.</p> <p>New Paragraph Number: The presumption against any inappropriate proposals outside defined settlement boundaries provides clarity as to the appropriate locations for future development and will ensure growth is strategically managed. The consideration of potentially appropriate housing beyond settlement boundaries will be undertaken having regard to the policies of the plan (specific reference should be had to AHOM2) and National Planning Policy and Guidance.</p>

MAC Reference	Action Point / Reason	Matters Arising Changes
		<p>New Paragraph Number: National Planning Policy and Guidance and the policies of this Plan recognise that local employment opportunities within rural settlements are important to sustain and improve communities. Reference is made to Policy EME 4 which makes provision for appropriate employment proposals outside the development limits, as well as EME2 in relation to the expansion of existing rural enterprises. In line with National Planning Policy, it recognises that small-scale enterprises have a vital role to play in the rural economy and contribute to both local and national competitiveness and prosperity. In this respect many commercial and light manufacturing activities can be appropriately located in rural areas without causing unacceptable disturbance or other adverse effects allowing for diversification of the rural economy. This is particularly relevant to the County's rural areas where the Plan supports rural employment and enterprises.</p> <p>11.76 Not all land on a Proposals Map and Inset Maps is identified for a particular development, or the subject of a specific policy. Significant areas of land can appear as unannotated land in the Plan. Proposals for development will be considered on their individual merits against the provisions of this LDP, and other material considerations.</p> <p>New paragraph number: Reference is made to Policy CCH4 to ensure that there is no adverse effect on the integrity of nutrient sensitive protected sites.</p>
MAC 011	<p>AP2/1</p> <p>To ensure the content of the Plan reflects the actions arising from the Examination</p>	<p>Amend first paragraph of Policy SP4 as follows:</p> <p>In order to ensure the overall housing requirement of 8,822 homes for the plan period is met, provision is made for 9,704 9,814 new homes in accordance with the settlement framework (Policy SP3) in order to promote the creation and enhancement of sustainable communities.</p> <p>Consequential amendment to para 9.57, first bullet point:</p> <ul style="list-style-type: none"> • Provide for 9,704 9,814 new homes to deliver a housing requirement of 8,822 homes;
MAC 012	<p>AP2/1</p> <p>To ensure the content of the Plan reflects the actions</p>	<p>Amend paragraph 11.79 as follows:</p> <p>11.79 This Plan factors in a number of housing supply components to meet this housing need, together with flexibility (uplift) to ensure that the overall aim of the strategic policy to provide new homes is met. The housing supply provides a flexibility allowance of 11.24%. The housing supply and is made up of the following components:</p>

MAC Reference	Action Point / Reason	Matters Arising Changes																		
	arising from the Examination	<ul style="list-style-type: none"> • Housing Allocations (5+ homes) <ul style="list-style-type: none"> ○ Land bank Commitments ○ Completed Dwellings • Windfall Allowance <ul style="list-style-type: none"> ○ Small Site Component (less than 5 homes) ○ Windfall Component (5+ Homes) • Flexibility (+10%) <table style="width: 100%; border-collapse: collapse;"> <tr> <td style="width: 80%;">Policy HOM1 allocations</td> <td style="text-align: right;">2685</td> </tr> <tr> <td>Commitments (Remaining)</td> <td style="text-align: right;">2750</td> </tr> <tr> <td>Large Windfall (Remaining)</td> <td style="text-align: right;">522</td> </tr> <tr> <td>Small Windfall (Remaining)</td> <td style="text-align: right;">840</td> </tr> <tr> <td colspan="2">Completions:</td> </tr> <tr> <td>Commitments (Completed)</td> <td style="text-align: right;">2269</td> </tr> <tr> <td>Large Windfall (Completed)</td> <td style="text-align: right;">84</td> </tr> <tr> <td>Small Windfall (Completed)</td> <td style="text-align: right;">664</td> </tr> <tr> <td>Total</td> <td style="text-align: right; border-top: 1px solid black;">9814</td> </tr> </table> <p>Consequential changes to Paragraph 9.11:</p> <p>9.11 In delivering the number of homes set out above, this Preferred Strategy includes an additional flexibility as part of its supply (uplift) to ensure the delivery of sustainable growth and to overcome any potential unforeseen deliverability issues. A 11.24% 10% flexibility allowance through a further 992 882 homes, is included. This equates to a housing supply of 9,814 9,704 dwellings to deliver the 8,822 homes.</p> <p>Consequential changes to the monitoring framework:</p>	Policy HOM1 allocations	2685	Commitments (Remaining)	2750	Large Windfall (Remaining)	522	Small Windfall (Remaining)	840	Completions:		Commitments (Completed)	2269	Large Windfall (Completed)	84	Small Windfall (Completed)	664	Total	9814
Policy HOM1 allocations	2685																			
Commitments (Remaining)	2750																			
Large Windfall (Remaining)	522																			
Small Windfall (Remaining)	840																			
Completions:																				
Commitments (Completed)	2269																			
Large Windfall (Completed)	84																			
Small Windfall (Completed)	664																			
Total	9814																			

MAC Reference	Action Point / Reason	Matters Arising Changes						
		LDP and ISA Objectives	Policy	Indicator Ref:	Monitoring Indicator	Target	Trigger Point	Source
		SO6, SO10 ISA10, ISA15	SP4 HOM1	MI. 8	Local Indicator: Number of dwellings delivered on Housing Allocations.	To deliver 6,824 5,435 dwellings on allocated sites and committed sites.	The overall number of new housing units built on allocated sites which fall below the annual requirement for 2 consecutive years	Carmarthenshire County Council
MAC 013	AP2/4 AP15/7 AP6/21 To ensure the content of the Plan reflects the actions arising from the Examination 1/17	<p>Amend HOM1 table as follows (note that the site references will be subject to minor editorial change to ensure consistent and consecutive numbering reflecting the deletion of sites identified as commitments and the inclusion of additional sites) as well the reasoned justification.</p> <p>Include annotation (♣) to identify the following sites which have an element of flood risk.</p> <p>PrC1/h12 ♣ - Castell Pigyn Road, Abergwili PrC1/MU1 ♣ - West Carmarthen PrC2/SS1 ♣ - Pentre Awel SeC7/h3 ♣ - Golwg Yr Afon</p> <p>Consequential amendments to the proposals map as well as the interactive map to include ♣ annotating flood risk next to site reference and to amend interactive map to include reference to flood risk policies.</p>						

MAC Reference	Action Point / Reason	Matters Arising Changes					
		Site-Ref	Site-Name	Total units in-Plan Period	Total Affordable Units in-Plan period	Delivery Timescale Year 1-5 Year 6-10 Year 11-15	Units beyond the Plan Period
		Cluster 1					
		Carmarthen					
		PrC1/h2	Springfield Road	29	8.7	Year 6-10	
		PrC1/h3	*113 Prioory Street	37	37	Year 1-5	
		PrC1/h4	Land off Parc y Delyn	17	1.7	Year 11-15	
		PrC1/h5	East of Devereaux Drive	10	5	Year 6-10	
		PrC1/h7	Penybont Farm, Llysonnen Road	9	0	Year 1-5	
		PrC1/h8	*Llansteffan Road	50	50	Year 6-10	
		PrC1/h9	Mounthill	5	0	Year 1-5	
		PrC1/h10	Brynhyfryd	20	2.4	Year 6-10	
		PrC1/h11	Rhiw Babell extension	12	0	Year 1-5	
		PrC1/h12	Castell Pigyn Road, Abergwili	35	4.2	Year 6-10 Year 11-15	
		PrC1/h14	Bronwydd Road (south)	44	2	Year 1-5 Year 6-10	
		PrC1/h15	Adj Tyle Teg, Llysonnen Road	7	2	Year 1-5 Year 6-10	
		PrC1/h16	Rhiw Babell	9	1.5	Year 6-10	
		PrC1/h17	4-5 Quay Street	5	0	Year 6-10	
		PrC1/h18	Castell Howell	7	2.1	Year 6-10	
		PrC1/h19	Land adjacent Ty Gwynfa	10	10	Year 1-5	
		PrC1/h20	5-8 Spilman Street	12	12	Year 6-10	

MAC Reference	Action Point / Reason	Matters Arising Changes					
		PrC1/h21	Clos Tawelan	18	18	Year 1-5	
		PrC1/MU1	West Carmarthen	700	84	Year 1-5 Year 6-10 Year 11-15	291
		PrC1/MU2	Pibwrlwyd	247	61.75	Year 11-15	
		Pentyates / Meinciau / Penthenri					
		SeC1/h1	Lime Grove	19	3.8	Year 6-10	
		SeC1/h3	Land adjoining Tabernacle Chapel	11	1	Year 1-5 Year 6-10	
		SeC1/h4	Cae Canfas, Heol Llanelli	8	Commuted Sum Contribution	Year 6-10	
		SeC1/h5	Land at 8 Heol Llanelli	6	Commuted Sum Contribution	Year 6-10	
		SeC1/h6	Land off Heol Llanelli	10	2	Year 6-10 Year 11-15	
		SeC1/h7	Land off Heol Glyndwr	9	2	Year 6-10	
		Ferryside					
		Sec2/h1	Caradog Court	12	Commuted Sum Contribution	Year 1-5 Year 6-10	
		Sec2/h2	Land to the rear of Parc y Ffynnon	12	1.2	Year 6-10 Year 11-15	
		Cynwyl Elfed					
		SuV1/h1	Adjacent Fron Heulog	8	Commuted Sum Contribution	Year 1-5 Year 6-10 Year 11-15	

MAC Reference	Action Point / Reason	Matters Arising Changes					
		SuV1/h2	Land adj. Lleine	13	1.3	Year 6–10 Year 11–15	
		Llansteffan					
		SuV3/h1	Land to the rear of Maesgriffith	16	5	Year 6–10	
		Bronwydd					
		SuV4/h1	Land at Troed Rhiw Farm	6	Commuted Sum Contribution	Year 6–10	
		Cwmffrwd					
		SuV5/h1	Land at Maesglasnant	20	4	Year 1–5 Year 6–10	
		Llangain					
		SuV8/h1	South of Dol y Dderwen	36	10.8	Year 6–10	
		Peniel					
		SuV10/h1	South of Pentre	9	1	Year 1–5 Year 6–10	
		SuV10/h2	Aberdeuddwr / Pantyfedwen	38	4.56	Year 6–10 Year 11–15	
		Alltwalis					
		SuV11/h1	*Land at Alltwalis School	12	12	Year 6–10	
		Llanpumsaint					
		SuV12/h1	Adj. Gwyn Villa	20	2.4	Year 6–10 Year 11–15	
		SuV12/h2	Llandre	8	Commuted Sum Contribution	Year 1–5 Year 6–10 Year 11–15	
		Rhydargaeau					

MAC Reference	Action Point / Reason	Matters Arising Changes					
		SuV14/h1	Cefn Farm	36	3.7	Year 1-5 Year 6-10 Year 11-15	
		Llanarthne					
		SuV15/h1	Llanarthne School	8	Commuted Sum Contribution	Year 1-5	
		Capel Dewi					
		SuV16/h1	Llwynddewi Road	8	Commuted Sum Contributions	Year 1-5 Year 6-10	
		Nantgaredig					
		SuV17/h1	Rear of former joinery, Station Road	35	4.2	Year 6-10 Year 11-15	
		Pontargothi					
		SuV18/h1	Land off A40, Pontargothi	15	4	Year 6-10	
		Llanddarog					
		SuV19/h1	Land Opp. Village Hall	16	3.2	Year 6-10	
		SuV19/h2	Land adj. and the r/o Haulfan	10	4	Year 6-10 Year 11-15	
		Porthyrhyd					
		SuV20/h1	Land adjacent to Llwynhenry Farm	6	Commuted Sum Contribution	Year 6-10 Year 11-15	-
		Cluster 1 Total		1690			
		Cluster 2					
		Llanelli					
		PrC2/h1	Beech Grove, Pwll	10	4	Year 6-10	

MAC Reference	Action Point / Reason	Matters Arising Changes						
		PrC2/h2	Former Laboratory Pen-y-Fai Lane	13	2	Year 1-5 Year 6-10		
		PrC2/h3	Parc-y-Strade	94	0	Year 1-5		
		PrC2/h4	North Dock	210	42	Year 6-10 Year 11-15		
		PrC2/h6	107 Station Road	7	0	Year 1-5		
		PrC2/h7	13-15 Station Road	9	0	Year 1-5		
		PrC2/h9	*3-5 Goring Road	8	8	Year 1-5		
		PrC2/h10	Land adjacent The Dell, Furnace	13	1.3	Year 6-10		
		PrC2/h12	*Llys-yr-Hen-Felin, Town Centre	26	26	Year 1-5		
		PrC2/h13	*Land-off Frondeg Terrace	29	29	Year 1-5		
		PrC2/h14	Rear of 22c, 22d and 22e Llwynhendy Road	6	0	Year 1-5		
		PrC2/h15	Maesarddafen Road / Erw Las, Llwynhendy	94	18.8	Year 6-10		
		PrC2/h16	Ynys Las, Llwynhendy	33	6.6	Year 6-10 Year 11-15		
		PrC2/h18	*Dylan, Trallwm	32	32	Year 1-5		
		PrC2/h19	Genwen, Bryn	240	48	Year 1-5		
		PrC2/h20	*Harddfán	6	6	Year 6-10		
		PrC2/h21	*Maes Y Bryn, Bryn	34	34	Year 1-5		
		PrC2/h22	Gwm-y-Nant, Dafen	202	40.4	Year 6-10 Year 11-15		
		PrC2/h23	Dafen East Gateway	150	45	Year 6-10		
		PrC2/h24	Clos Ffordd Fach	13	0	Year 1-5 Year 6-10		
		PrC2/h25	*Land-off Clos-y-Berllan	20	20	Year 6-10		

MAC Reference	Action Point / Reason	Matters Arising Changes					
		PrC2/h26	Adjacent to No 19 Llwynhendy Road	6	4	Year 6—10	
		PrC2/h27	42 Stepney Street	8	0	Year 1—5	
		PrC2/h28	Heol Y Graig, Llwynhendy	5	Commuted Sum Contributions	Year 1—5 Year 6—10	
		PrC2/MU3	Former YMCA Building, Stepney Street, Llanelli Town Centre	8	8	Year 1—5	
		PrC2/SS1	Pentre Awel	240	60	Year 6—10 Year 11—15	
		Kidwelly					
		SeC3/h2	Land off Priory Street	20	2.4	Year 11—15	
		SeC3/h3	Llys Felin	24	1.5+ Commuted Sum Contribution	Year 1—5 Year 6—10	
		SeC3/h4	Land at Former Dinas Yard	71	5	Year 6—10	
		Burry Port					
		SeC4/h1	Gwdig Farm	405	21	Year 1—5	
		SeC4/h2	Burry Port Harbourside	364	72.8	Year 6—10 Year 11—15	
		SeC4/h3	*Glanmor Terrace	32	32	Year 1—5	
		Pembrey					
		SeC5/h1	*Garreglwyd	14	14	Year 1—5	
		SeC5/h2	Awel y Mynydd	100	20	Year 1—5 Year 6—10	
		Hendy / Fforest					
		SeC6/h1	Llwyngwern	20	5	Year 1—5	

MAC Reference	Action Point / Reason	Matters Arising Changes					
		SeC6/h2	Land between Clayton Road and East of Bronallt Road	20	2.2	Year 1–5 Year 6–10	
		SeC6/h3	Coed y Bronallt	6	Commuted Sum Contribution	Year 1–5 Year 6–10	
		SeC6/h4	Adjacent to Clos Benallt Fawr, Fforest	35	4	Year 1–5	
		Llangennech					
		SeC7/h1	Box Farm	7	1.4	Year 6–10	
		SeC7/h3	Golwg Yr Afon	50	25	Year 6–10	
		SeC7/h4	Opposite Parc Morlais	32	3.84	Year 6–10	
		SeC7/h5	*Maesyddenwen	5	5	Year 6–10	
		Trimsaran / Carway					
		SeC8/h1	Ffos Las	159	10	Year 1–5	
		SeC8/h2	Cae Linda	45	5.4	Year 1–5 Year 6–10 Year 11–15	
		SeC8/h3	Golwg Gwendraeth	141	14	Year 6–10	
		Mynyddygarreg					
		SuV22/h1	Gwenllian Gardens	25	5	Year 1–5 Year 6–10	
		SuV22/h2	Land adjacent to Ty Newydd, Meinciau Road	8	Commuted Sum Contribution	Year 6–10 Year 11–15	
		Five Roads / Horeb					
		SuV23/h1	Clos y Parc	16	Commuted Sum Contribution	Year 1–5	

MAC Reference	Action Point / Reason	Matters Arising Changes					
		SuV23/h2	Adjacent Little Croft	25	3	Year 11-15	
		-	Cluster 2 Total	2840			
		Cluster 3					
		Ammanford (inc Betws and Penybanc)					
		PrC3/h1	Land at r/o No 16-20 & 24-30 Betws Road	9	Commuted Sum Contribution	Year 11-15	
		PrC3/h2	Former Petrol Station, Wind Street	6	6	Year 1-5	
		PrC3/h3	*Land at Gwynfryn Fawr	28	28	Year 1-5	
		PrC3/h4	Tirychen Farm	150	37.5	Year 6-10 Year 11-15	
		PrC3/h5	Yr Hon Felin, Pontamman Road	6	Commuted Sum Contribution	Year 1-5	
		PrC3/h6	Land Adjoining Maes Ifan, Maesquarre Road	18	1.8	Year 6-10 Year 11-15	
		PrC3/h33	Llys Dolgader	9	0	Year 1-5	
		PrC3/h36	Betws Colliery	66	0	Year 11-15	
		Castell y Rhingyll					
		PrC3/h34	Clos y Gât	5	0	Year 1-5	
		Cefneithin					
		PrC3/h8	Land off Heol y Parc	18	1.8	Year 6-10 Year 11-15	
		Gross Hands					
		PrC3/h9	Land adjacent to Maesyrfhaf	5	Commuted Sum Contribution	Year 6-10	

MAC Reference	Action Point / Reason	Matters Arising Changes					
		PrC3/h11	*Ffordd y Neuadd and Cles yr Eithin	60	60	Year 1–5	
		PrC3/h12	Land adjoining A48 and Heol y Parc	9	0	Year 6–10	
		PrC3/h13	Land at Heol Cae Pownd	135	4	Year 1–5 Year 6–10	
		Drefach (Tumble)					
		PrC3/h14	*Nantydderwen	33	33	Year 6–10 Year 11–15	
		PrC3/h15	Land off Heol Caegwyn	7	Commuted Sum Contribution	Year 1–5 Year 6–10	
		PrC3/h16	Uwch Gwendraeth	6	1	Year 1–5	
		Gorslas					
		PrC3/h18	Land adjoining Brynlluan	29	3.48	Year 11–15	
		Llandybie					
		PrC3/h19	Land off Llys y Nant	9	Commuted Sum Contribution	Year 1–5	
		PrC3/h20	Land north of Maespïode	45	5.4	Year 6–10	
		PrC3/h21	*Maespïode	8	8	Year 1–5	
		PrC3/h37	*Clos Fellingoeed	24	24	Year 6–10	
		Penygroes					
		PrC3/h22	Adj to Pany y Blodau	79	8	Year 6–10 Year 11–15	
		PrC3/h23	Land at Waterloo Road	13	0	Year 1–5 Year 6–10	
		PrC3/h24	Land between 123 and 137 Waterloo Road	7	0	Year 1–5	
		PrC3/h25	*Land off Gate Road	8	8	Year 1–5	

MAC Reference	Action Point / Reason	Matters Arising Changes					
		PrC3/h35	Clos Penpont	9	0	Year 1-5 Year 6-10	
		PrC3/MU4	Emlyn Brickworks	177	44.25	Year 11-15	
		Saron					
		PrC3/h26	Land off Parc-y-Mynydd	15	1.5	Year 6-10 Year 11-15	
		PrC3/h27	Land off Nant-y-Ci Road	18	1.8	Year 11-15	
		Tumble					
		PrC3/h28	Land at Factory site between No. 22 & 28 Bethesda Road	30	3.6	Year 6-10	
		PrC3/h29	Central Garage	24	5	Year 1-5	
		Tycroes					
		PrC3/h31	Land at Fforestfach	17	1	Year 1-5	
		PrC3/h32	*Land south of Tycroes Road	37	37	Year 1-5	
		Brynamman					
		SeC9/h2	Heol Gelynen	8	8	Year 11-15	
		Glanamman / Garnant					
		SeC10/h1	Garnant CP School, New School Road	12	Commuted Sum Contribution	Year 1-5	
		SeC10/h2	Land adj. No 13 Bishop Road	8	Commuted Sum Contribution	Year 1-5 Year 6-10	
		Pontyberem / Bancffosfelen					
		SeC11/h1	Land off Heol Llannon	15	1.5	Year 11-15	
		SeC11/h2	Land at Ffynnon Fach	19	2	Year 1-5	
		Llannon					

MAC Reference	Action Point / Reason	Matters Arising Changes					
		SuV25/h1	Land north of Clos Rebecca	47	3	Year 1-5 Year 6-10	
		Llanedi					
		SuV26/h1	Rear of 16 Y Garreg Llwyd	11	1.1	Year 6-10	
		Carmel					
		SuV27/h1	Land adjacent to Tŷ Newydd	5	Commuted Sum Contribution	Year 6-10	
		Cwmgwili					
		SuV28/h1	Adjacent to Coed y Gadno	18	2	Year 1-5	
		Ystradowen					
		SuV30/h1	Land off Pant y Brwyn	5	5	Year 6-10	
			Cluster 3 Total	1267			
		Cluster 4					
		Newcastle Emlyn					
		SeC12/h1	Trem y Ddol	17	1.7	Year 6-10 Year 11-15	
		SeC12/h2	Heol Dewi	14	0	Year 1-5	
		SeC12/h3	Land to r/o Dolcoed	20	3.4	Year 6-10 Year 11-15	
		Llanybydder					
		SeC13/h1	Adj. Y Neuadd	10	1	Year 6-10 Year 11-15	
		SeC13/h4	Bro Einon	9	2	Year 6-10	
		Pencader					
		SeC14/h1	Blossom Garage	20	3.4	Year 6-10	

MAC Reference	Action Point / Reason	Matters Arising Changes					
		SeC14/h2	Land adj Maescader	24	2.88	Year 6-10 Year 11-15	
		Waungilwen					
		SuV32/h1	Opposite Springfield	6	Commuted Sum Contribution	Year 1-5 Year 6-10	
		Llangeler					
		SuV33/h1	Land opp Brogeler	5	Commuted Sum Contribution	Year 6-10 Year 11-15	
		Saron/Rhos					
		SuV35/h1	Land adj Arwynfa	6	Commuted Sum Contribution	Year 6-10	
		Llanllwni					
		SuV36/h1	Gae Pensarn Helen	6	Commuted Sum Contribution	Year 6-10 Year 11-15	
		SuV36/h2	*Land at Bryndulais	16	16	Year 6-10	
		Cwmann					
		SuV37/h2	Land south of Gae Goedmor	20	2.4	Year 6-10 Year 11-15	
		SuV37/h3	Land adjacent to Lleinau	10	1	Year 6-10	
		Capel Iwan					
		SuV38/h1	Maes y Bryn	6	Commuted Sum Contribution	Year 6-10	
		Llanfihangel ar arth					

MAC Reference	Action Point / Reason	Matters Arising Changes					
		SuV39/h1	Adj Yr Hendre	7	Commuted Sum Contribution	Year 6-10 Year 11-15	
		Pontywell					
		SuV41/h2	Cilgwyn Bach	14	2	Year 1-5 Year 6-10	
		New Inn					
		SuV43/h1	Blossom Inn	8	Commuted Sum Contribution	Year 1-5 Year 6-10	
		-	Cluster 4 Total	218		-	
		Cluster 5					
		Llandovery					
		SeC15/h1	Land to north of Dan y Crug	61	12	Year 6-10 Year 11-15	
		SeC15/h2	Land adjacent to Bryndeilog, Tywi Avenue	8	Commuted Sum Contribution	Year 11-15	
		Llandeilo					
		SeC16/h1	Llandeilo Northern Quarter	27	3.24	Year 6-10 Year 11-15	
		Llangadog					
		SeC17/h1	Land opp. Llangadog C.P School	16	1.6	Year 6-10 Year 11-15	
		SeC17/h2	Land off Heol Pendref	8	Commuted Sum Contribution	Year 6-10 Year 11-15	
		SeC17/h3	*Ger yr Ysgol	21	21	Year 1-5	
		Llanfynydd					
		SuV49/h1	Awel y Mynydd	13	2	Year 1-5 Year 6-10	

MAC Reference	Action Point / Reason	Matters Arising Changes				
	Cwmifer					
	SuV51/h1	Opp. Village Hall	8	Commuted Sum Contribution	Year 11–15	
		Cluster 5 Total	162			
	Cluster 6					
	St Clears / Pwll Trap					
	SeC18/h1	Adjacent to Britannia Terrace	60	12	Year 11–15	
	SeC18/h2	*Former Butter Factory	45	45	Year 1–5 Year 6–10	
	SeC18/h3	Land adjacent to Cefn Maes	100	20	Year 6–10 Year 11–15	
	SeC18/h4	Land at Heol Llaidelyn	6	Commuted Sum Contribution	Year 6–10 Year 11–15	
	SeC18/h5	Land adjacent to Gwynfa, Station Road	8	Commuted Sum Contribution	Year 6–10 Year 11–15	
	SeC18/h6	Land to the rear of Station Road	25	3	Year 11–15	
	SeC18/h7	Land adjacent to Gardde Fields	8	Commuted Sum Contribution	Year 6–10 Year 11–15	
	SeC18/h8	Land at Cae Glas	5	Commuted Sum Contribution	Year 11–15	
	SeC18/h9	Land to the west of High Street	64	5	Year 6–10	
	Whitland					

MAC Reference	Action Point / Reason	Matters Arising Changes					
		SeC19/h1	Land at Park View, Trevaughan	8	Commuted Sum Contribution	Year 6–10 Year 11–15	
		SeC19/h2	Land at Whitland Creamery	48	5.76	Year 6–10 Year 11–15	
		SeC19/h3	Gerddi Lingfield	57	Commuted Sum Contribution	Year 1–5 Year 6–10	
		SeC19/h4	*Parc y Dressig	15	15	Year 1–5	
		Laugharne					
		SeC20/h1	Pludds Meadow	24	2	Year 1–5	
		SeC20/h2	Adj. Laugharne School	42	12.6	Year 11–15	
		SeC20/h3	Land off Clifton Street	6	Commuted Sum Contribution	Year 11–15	
		Glandy Cross					
		SuV55/h1	Land to the r/o Maesglas	9	Commuted Sum Contribution	Year 6–10	
		SuV55/h2	Land to the north of Cross Inn P.H	6	Commuted Sum Contribution	Year 6–10 Year 11–15	
		Efailwen					
		SuV56/h1	Land to the r/o Talar Wen	6	Commuted Sum Contribution	Year 6–10 Year 11–15	
		Meidrim					
		SuV58/h1	*Land adj. to Lon Dewi	10	10	Year 6–10	
		SuV58/h2	Land off Drefach Road	15	1.5	Year 6–10 Year 11–15	
		Bancyfelin					

MAC Reference	Action Point / Reason	Matters Arising Changes					
		SuV59/h1	Maes y Llewod	17	4	Year 1-5	
		SuV59/h2	North of Maes y Llewod	19	1.9	Year 6-10	
		Llangynog					
		SuV60/h1	Land at College Bach	6	Commuted Sum Contribution	Year 6-10 Year 11-15	
		Pendine					
		SuV61/h1	Land at Nieuport Farm	10	1	Year 6-10	
		Llanmiloe					
		SuV63/h1	Land at Woodend	28	4	Year 1-5 Year 6-10	
		Cluster 6 Total		647			
				Total units in Plan Period	Total Affordable Units in Plan period	Delivery Timescale Year 1-5 Year 6-10 Year 11-15	Units beyond the Plan Period
		Cluster 1					
		Carmarthen					
		PrC1/h4	Land off Parc y Delyn	17	1.7	Year 11 15	
		PrC1/h5	East of Devereaux Drive	10	1	Year 6 - 10	
		PrC1/h8	*Llansteffan Road	50	50	Year 6 - 10	
		PrC1/h10	Brynhyfyd	20	2.4	Year 6 - 10	

MAC Reference	Action Point / Reason	Matters Arising Changes						
		PrC1/h12	Castell Pigyn Road, Abergwili ♠	35	4.2	Year 6 - 10 Year 11 - 15		
		PrC1/MU1	West Carmarthen ♠	222	26.64	Year 1 - 5 Year 6 - 10	291	
		PrC1/MU2	Pibwrlwyd	247	61.75	Year 11 - 15		
		PrC1/(iv)	Land off Trevaughan Road	30	3.6	Year 11 - 16		
Pontyates / Meinciau / Ponthenri								
		SeC1/h4	Cae Canfas, Heol Llanelli	8	Commuted Sum Contribution	Year 6 - 10		
		SeC1/h7	Land off Heol Glyndwr	9	2	Year 6 - 10		
Ferryside								
		SeC2/h2	Land to the rear of Parc y Ffynnon	12	1.2	Year 6 - 10 Year 11 - 15		
Cynwyl Elfed								
		SuV1/h1	Adjacent Fron Heulog	2	Commuted Sum Contribution	Year 1 - 5 Year 6 - 10 Year 11 - 15		
		SuV1/h2	Land adj. Lleine	13	1.3	Year 6 - 10 Year 11 - 15		
Bronwydd								
		SuV4/h1	Land at Troed Rhiw Farm	6	Commuted Sum Contribution	Year 6 - 10		
Peniel								
		SuV10/h2	Aberdeuddwr / Pantyfedwen	38	4.56	Year 6 - 10 Year 11 - 15		

MAC Reference	Action Point / Reason	Matters Arising Changes				
		Alltwalis				
		SuV11/h1	*Land at Alltwalis School	12	12	Year 6 - 10
		Llanpumsaint				
		SuV12/h1	Adj. Gwyn Villa	20	2.4	Year 6 - 10 Year 11 - 15
		SuV12/h2	Llandre	4	Commuted Sum Contribution	Year 1 - 5 Year 6 - 10 Year 11 - 15
		Rhydargaeau				
		SuV14/h1	Cefn Farm	17	1.7	Year 1 - 5 Year 6 - 10 Year 11 - 15
		Capel Dewi				
		SuV16/h1	Llwynddewi Road	2	Commuted Sum Contributions	Year 1 - 5 Year 6 - 10
		Nantgaredig				
		SuV17/h1	Rear of former joinery, Station Road	35	4.2	Year 6 - 10 Year 11 - 15
		Llanddarog				
		SuV19/h2	Land adj. and the r/o Haulfan	10	1	Year 6 - 10 Year 11 - 15
		Porthyrhyd				
		SuV20/h1	Land adjacent to Llwynhenry Farm	6	Commuted Sum Contribution	
			Cluster 1 Total	825		291

MAC Reference	Action Point / Reason	Matters Arising Changes				
Cluster 2						
Llanelli						
PrC2/h1	Beech Grove, Pwll	10	1	Year 6 - 10		
PrC2/h10	Land adjacent The Dell, Furnace	13	1.3	Year 6 - 10		
PrC2/h20	*Harddfan	6	6	Year 6 - 10		
PrC2/h23	Dafen East Gateway	150	37.5	Year 6 - 10		
PrC2/SS1	Pentre Awel ♠	240	60	Year 6 - 10 Year 11 - 15		
PrC2/(iii)	Land off Pendderi Road, Bryn	35	4.2	Year 6 - 10		
PrC2/(v)	Land off Heol y Mynydd, Bryn	80	16	Year 6 - 10 Year 11 - 15		
Kidwelly						
SeC3/h2	Land off Priory Street	20	2.4	Year 11 - 15		
Hendy / Fforest						
SeC6/h2	Land between Clayton Road and East of Bronallt Road	12	1.2	Year 1 - 5 Year 6 - 10		
SeC6/(ii)	Fforest Garage	8	Commuted Sum Contribution	Year 6 - 10		
SeC6/(iii)	Land at Fforest Road	35	4.2	Year 1 - 5 Year 6 - 10		
Llangennech						
SeC7/h3	Golwg Yr Afon ♠	50	25	Year 6 - 10		
SeC7/h4	Opposite Parc Morlais	32	3.84	Year 6 - 10		
SeC7/h5	*Maesydderwen	5	5	Year 6 - 10		

MAC Reference	Action Point / Reason	Matters Arising Changes					
		SeC7/(i)	Land at Pontarddulais Road	60	12	Year 6 - 10 Year 11 - 15	
		Mynyddygarreg					
		SuV22/h2	Land adjacent to Ty Newydd, Meinciau Road	8	Commuted Sum Contribution	Year 6 - 10 Year 11 - 15	
		Five Roads / Horeb					
		SuV23/h2	Adjacent Little Croft	25	3	year 11 - 15	
			Cluster 2 Total	789			
		Cluster 3					
		Ammanford (inc Betws and Penybanc)					
		PrC3/h1	Land at r/o No 16-20 & 24-30 Betws Road	9	Commuted Sum Contribution	Year 11 - 15	
		PrC3/h6	Land Adjoining Maes Ifan, Maesquarre Road	18	1.8	Year 6 - 10 Year 11 - 15	
		PrC3/(iv)	Land adjoining Maes Ifan, Maesquarre Road	6	1.08	Year 6 - 10 Year 11 - 15	
		PrC3/(v)	Land off Parklands Road	9	Commuted Sum Contribution	Year 6 - 10 Year 11 - 15	
		Cefneithin					
		PrC3/h8	Land off Heol y Parc	18	1.8	Year 6 - 10 Year 11 - 15	
		Drefach (Tumble)					
		PrC3/h14	*Nantydderwen	33	33	Year 6 - 10 Year 11 - 15	
		Gorslas					

MAC Reference	Action Point / Reason	Matters Arising Changes						
		PrC3/h18	Land adjoining Brynlluan	29	3.48	Year 11 - 15		
		PrC3/(ix)	Breakers Yard	80	16	Year 6 - 10 Year 11 - 15		
Llandybie								
		PrC3/h20	Land north of Maespiode	45	5.4	Year 6 - 10		
Penygroes								
		PrC3/MU1	Emlyn Brickworks	107	33.75	Year 11 - 15		
		PrC3/(i)	Emlyn Brickworks	50	6	Year 11 - 15		
		PrC3/(ii)	Land opposite 112-116 Heol Waterloo	11	1.1	Year 11 - 15		
		PrC3/(viii)	Land r/o 108-114 Waterloo Road	6	Commuted Sum Contribution	Year 6 - 10		
Saron								
		PrC3/h26	Land off Parc-y-Mynydd	15	1.5	Year 6 - 10 Year 11 - 15		
		PrC3/h27	Land off Nant-y-Ci Road	18	1.8	Year 11 - 15		
Tumble								
		PrC3/h28	Land at Factory site between No. 22 & 28 Bethesda Road	30	3.6	Year 6 - 10		
Brynamman								
		SeC9/h2	Heol Gelynen	8	8	Year 11 - 15		
Pontyberem / Bancffosfelen								
		SeC11/h1	Land off Heol Llannon	15	1.5	Year 11 - 15		
Carmel								


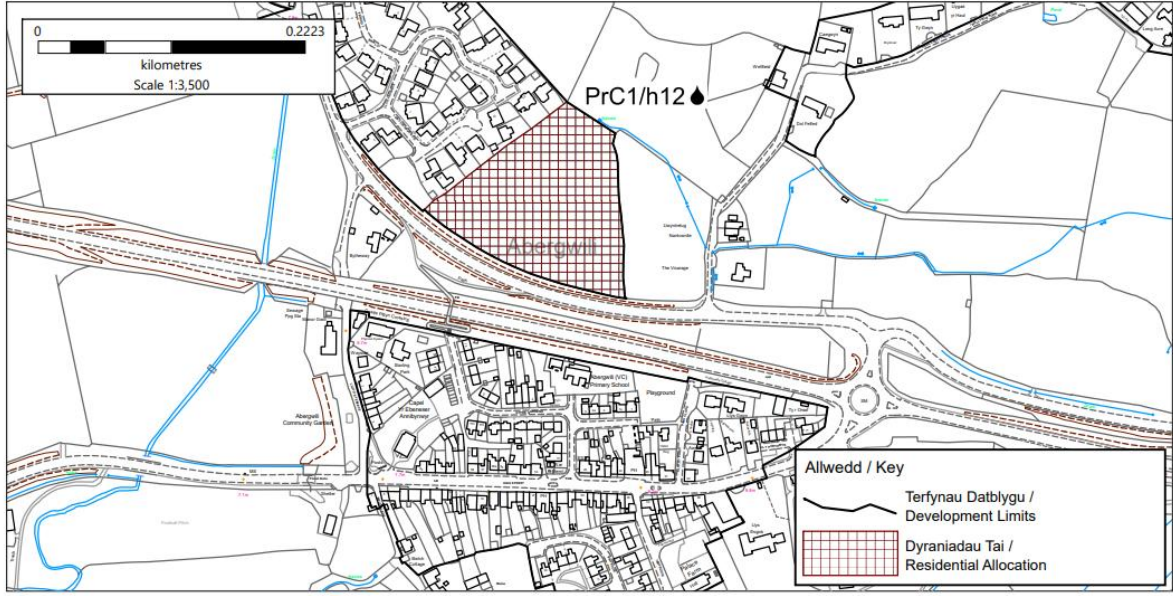

MAC Reference	Action Point / Reason	Matters Arising Changes						
		SuV27/h1	Land adjacent to Tŷ Newydd	5	Commuted Sum Contribution	Year 6 - 10		
Ystradowen								
		SuV30/h1	Land off Pant y Brwyn	5	5	Year 6 - 10		
			Cluster 3 Total	517				
Cluster 4								
Newcastle Emllyn								
		SeC12/h1	Trem y Ddol	17	1.7	Year 6 - 10 Year 11 - 15		
		SeC12/h3	Land to r/o Dolcoed	20	3.4	Year 6 - 10 Year 11 - 15		
Llanybydder								
		SeC13/h1	Adj. Y Neuadd	10	1	Year 6 - 10 Year 11 - 15		
Pencader								
		SeC14/h1	Blossom Garage	20	2.4	Year 6 - 10		
		SeC14/h2	Land adj Maescader	24	2.88	Year 6 - 10 Year 11 - 15		
Llangeler								
		SuV33/h1	Land opp Brogeler	5	Commuted Sum Contribution	Year 6 - 10 Year 11 - 15		
Saron/Rhos								
		SuV35/h1	Land adj. Arwynfa	6	Commuted Sum Contribution	Year 6 - 10		
Llanllwni								

MAC Reference	Action Point / Reason	Matters Arising Changes						
		SuV36/h1	Cae Pensarn Helen	6	Commuted Sum Contribution	Year 6 - 10 Year 11 - 15		
		SuV36/h2	*Land at Bryndulais	16	16	Year 6 - 10		
Cwmann								
		SuV37/h2	Land south of Cae Coedmor	20	2.4	Year 6 - 10 Year 11 - 15		
		SuV37/h3	Land adjacent to Lleinau	10	1	Year 6 - 10		
Capel Iwan								
		SuV38/h1	Maes y Bryn	6	Commuted Sum Contribution	Year 6 - 10		
Llanfihangel ar arth								
		SuV39/h1	Adj Yr Hendre	7	Commuted Sum Contribution	Year 6 - 10 Year 11 - 15		
New Inn								
		SuV43/h1	Blossom Inn	5	Commuted Sum Contribution	Year 1 - 5 Year 6 - 10		
		Cluster 4 Total		172				
Cluster 5								
Llandoverly								
		SeC15/h2	Land adjacent to Bryndeilog, Tywi Avenue	8	Commuted Sum Contribution	Year 11 - 15		
Llandeilo								

MAC Reference	Action Point / Reason	Matters Arising Changes						
		SeC16/h1	Llandeilo Northern Quarter	27	3.24	Year 6 - 10 Year 11 - 15		
		Llangadog						
		SeC17/h1	Land opp. Llangadog C.P School	16	1.6	Year 6 - 10 Year 11 - 15		
		SeC17/h2	Land off Heol Pendref	8	Commuted Sum Contribution	Year 6 - 10 Year 11 - 15		
		Cwmifor						
		SuV51/h1	Opp. Village Hall	8	Commuted Sum Contribution	Year 11 - 15		
			Cluster 5 Total	67				
		Cluster 6						
		St Clears / Pwll Trap						
		SeC18/h1	Adjacent to Britannia Terrace	60	12	Year 11- 15		
		SeC18/h3	Land adjacent to Cefn Maes	100	20	Year 6 - 10 Year 11 - 15		
		SeC18/h4	Land at Heol Llaidelyn	6	Commuted Sum Contribution	Year 6 - 10 Year 11 - 15		
		SeC18/h5	Land adjacent to Gwynfa, Station Road	8	Commuted Sum Contribution	Year 6 - 10 Year 11 - 15		
		SeC18/h6	Land to the rear of Station Road	25	3	Year 11- 15		
		Whitland						

MAC Reference	Action Point / Reason	Matters Arising Changes						
		SeC19/h1	Land at Park View, Trevaughan	8	Commuted Sum Contribution	Year 6 - 10 Year 11 - 15		
		SeC19/h2	Land at Whitland Creamery	20	2.4	Year 6 - 10 Year 11 - 15		
		Laugharne						
		SeC20/h3	Land off Clifton Street	6	Commuted Sum Contribution	Year 11- 15		
		Glandy Cross						
		SuV55/h2	Land to the north of Cross Inn P.H	6	Commuted Sum Contribution	Year 6 - 10 Year 11 - 15		
		Efailwen						
		SuV56/h1	Land to the r/o Talar Wen	6	Commuted Sum Contribution	Year 6 - 10 Year 11 - 15		
		Meidrim						
		SuV58/h1	*Land adj. to Lon Dewi	10	10	Year 6 - 10		
		SuV58/h2	Land off Drefach Road	14	1.4	Year 6 - 10 Year 11 - 15		
		Bancyfelin						
		SuV59/h2	North of Maes y Llewod	19	1.9	Year 6 - 10		
		SuV59/(i)	North East of Bancyfelin School	16	16	Year 6 - 10		
		Llangynog						
		SuV60/h1	Land at College Bach	6	Commuted Sum Contribution	Year 6 - 10 Year 11 - 15		
		Pendine						

MAC Reference	Action Point / Reason	Matters Arising Changes					
		SuV61/h1	Land at Nieuport Farm	5	1	Year 6 - 10	
			Cluster 6 Total	315			
		<p>Include new paragraph after para 11.87:</p> <p>New paragraph number: Reference is made to Policy CCH4 to ensure that there is no adverse effect on the integrity of nutrient sensitive protected sites.</p> <p>Proposals map amended to include annotation for sites that are subject to flood risk:</p>					

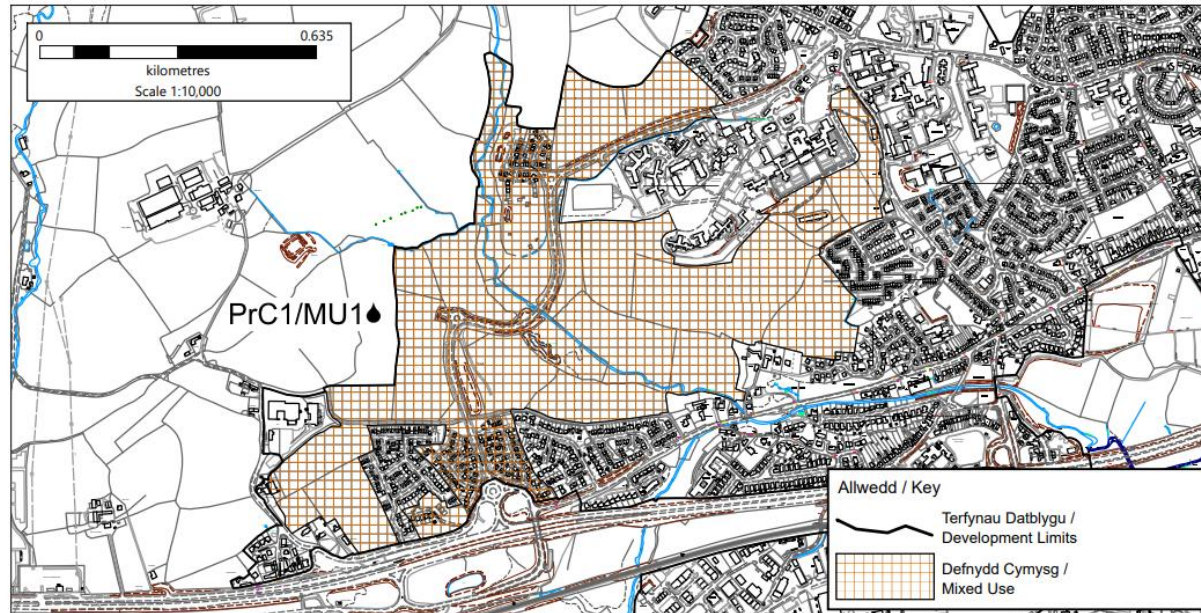
MAC Reference	Action Point / Reason	Matters Arising Changes
		<div data-bbox="533 316 1008 351"> <p>Caerfyrddin / Carmarthen PrC1/h12</p> </div> <div data-bbox="533 359 940 406"> <p>Cynllun Datblygu Lleol Diwygiedig Sir Gaerfyrddin Carmarthenshire Revised Local Development Plan</p> </div> <div data-bbox="533 411 1108 438"> <p>Ymgynghoriad Faterion sy'n codi / Matters Arising Changes Consultation</p> </div> <div data-bbox="1137 303 1388 438"> <p>Cyngor Sir Gaerfyrddin Lle a Chynaliadwyedd, Lle, Seilwath a Datblygu Economaidd 3 Heol Spilman, Caerfyrddin. SA31 1LE Carmarthenshire County Council Place and Sustainability, Place, Infrastructure and Economic Development, 3 Spilman Street, Carmarthen. SA31 1LE</p> </div> <div data-bbox="1444 311 1691 422">  </div> <div data-bbox="533 446 1702 1045">  <p>The map displays a residential allocation area in Caerfyrddin, Carmarthen, designated as PrC1/h12. The allocation is shown as a red grid pattern. A dashed line indicates the development limits. The map includes a scale bar (0 to 0.2223 km, Scale 1:3,500) and an 'Allwedd / Key' legend with the following items:</p> <ul style="list-style-type: none"> Terfynau Datblygu / Development Limits (dashed line) Dyraniadau Tai / Residential Allocation (red grid pattern) </div> <div data-bbox="548 1053 918 1101"> <p>Cyf. Materion sy'n codi : MAC 013 Matters Arising Change Ref.:</p> </div> <div data-bbox="1601 1053 1668 1101">  </div> <div data-bbox="533 1109 974 1141"> <p>© Hawlfraint y Goron a hawliau cronfa ddata 2025 Arolwg Ordnans AC0000810849 © Crown copyright and database rights 2025 Ordnance Survey AC0000810849</p> </div>

MAC Reference	Action Point / Reason	Matters Arising Changes
---------------	-----------------------	-------------------------

Caerfyrddin / Carmarthen PrC1/MU1

Cynllun Datblygu Lleol Diwygiedig Sir Gaerfyrddin
 Carmarthenshire Revised Local Development Plan
 Ymgynghoriad Faterion sy'n codi / Matters Arising Changes Consultation

Cyngor Sir Gaerfyrddin
 Lle a Chynaliadwyedd,
 Lle, Seilwath a Datblygu Economaidd
 3 Heol Spilman, Caerfyrddin. SA31 1LE
 Carmarthenshire County Council
 Place and Sustainability,
 Place, Infrastructure and Economic Development,
 3 Spilman Street, Carmarthen. SA31 1LE



Cyf. Materion sy'n codi :
 Matters Arising Change Ref.: **MAC 013**

© Hawlfraint y Goron a hawliau cronfa ddata 2025 Arolwg Ordnans AC0000810849
 © Crown copyright and database rights 2025 Ordnance Survey AC0000810849

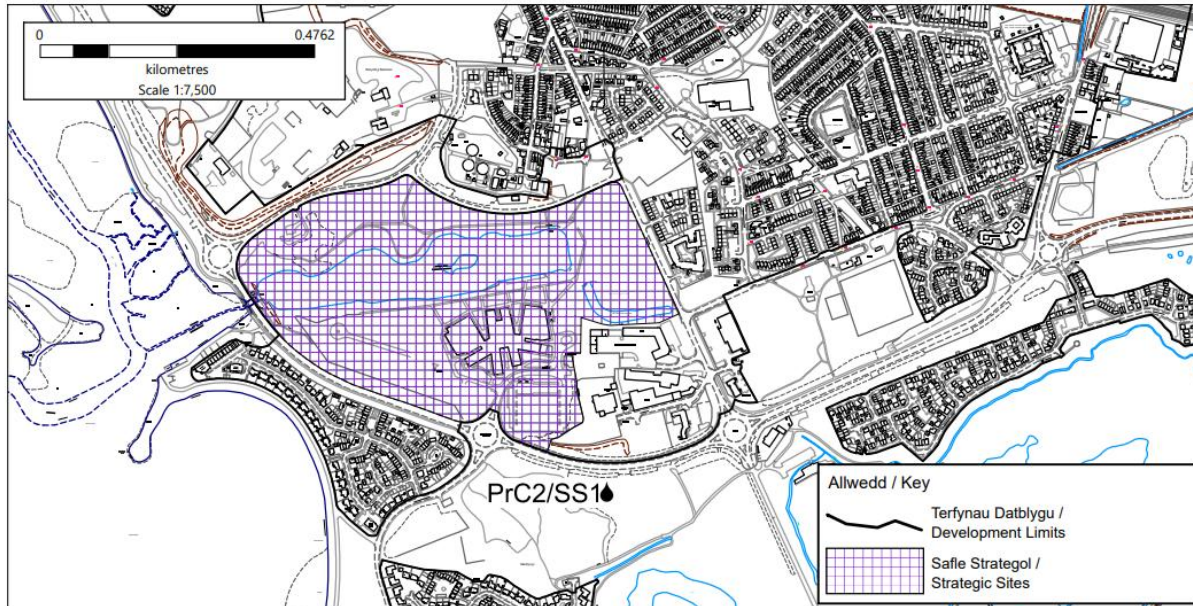
MAC Reference	Action Point / Reason	Matters Arising Changes
---------------	-----------------------	-------------------------

Llanelli PrC2/SS1

Cynllun Datblygu Lleol Diwygiedig Sir Gaerfyrddin
 Carmarthenshire Revised Local Development Plan

Ymgynghoriad Faterion sy'n codi / Matters Arising Changes Consultation

Cyngor Sir Gaerfyrddin
 Lle a Chynaliadwyedd,
 Lle, Seilwaith a Datblygu Economaidd
 3 Heol Spilman, Caerfyrddin. SA31 1LE
 Carmarthenshire County Council
 Place and Sustainability,
 Place, Infrastructure and Economic Development,
 3 Spilman Street, Carmarthen. SA31 1LE



Cyf. Materion sy'n codi : **MAC 013**
 Matters Arising Change Ref.:

© Hawffruint y Goron a hawliau cronfa ddata 2025 Arolwg Ordnans AC0000810849
 © Crown copyright and database rights 2025 Ordnance Survey AC0000810849

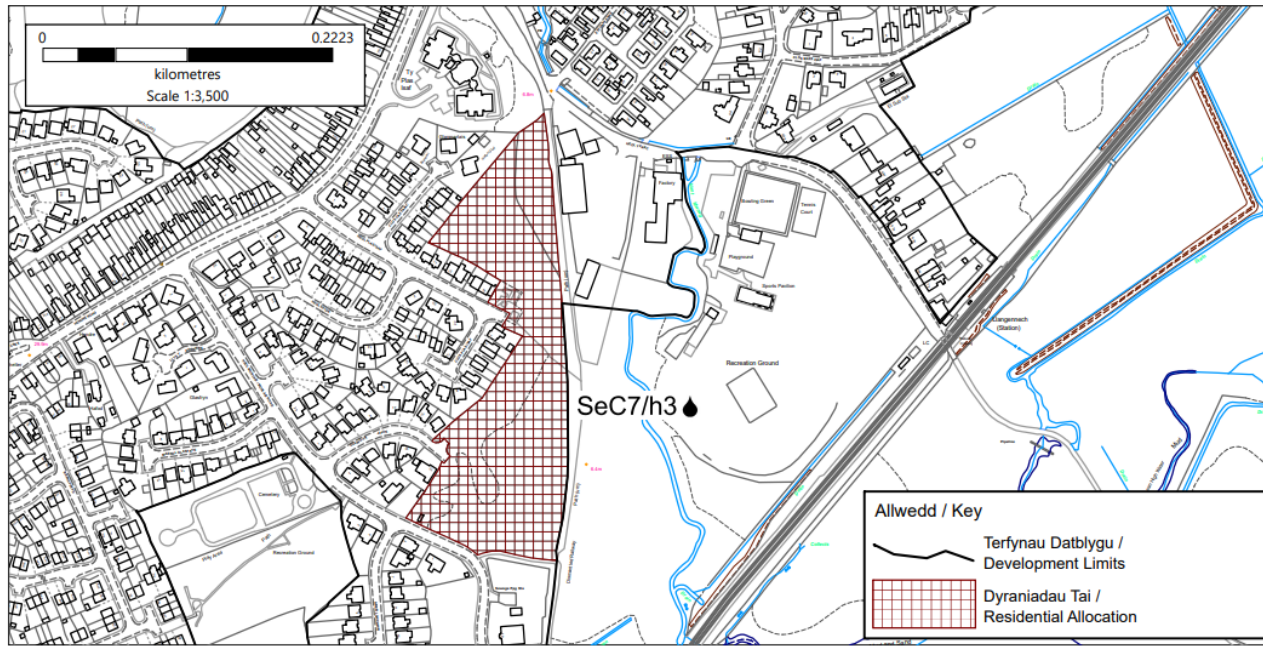
MAC Reference	Action Point / Reason	Matters Arising Changes
---------------	-----------------------	-------------------------

Llangennech SeC7/h3

Cynllun Datblygu Lleol Diwygiedig Sir Gaerfyrddin
 Carmarthenshire Revised Local Development Plan

Ymgynghoriad Faterion sy'n codi / Matters Arising Changes Consultation

Cyngor Sir Gaerfyrddin
 Lle a Chynaliadwyedd,
 Lle, Seilwaith a Datblygu Economaidd
 3 Heol Spilman, Caerfyrddin. SA31 1LE
 Carmarthenshire County Council
 Place and Sustainability,
 Place, Infrastructure and Economic Development,
 3 Spilman Street, Carmarthen. SA31 1LE



Allwedd / Key	
	Terfynau Datblygu / Development Limits
	Dyraniadau Tai / Residential Allocation

Cyf. Materion sy'n codi :
 Matters Arising Change Ref.: **MAC 013**

© Hawlfraint y Goron a hawliau cronfa ddata 2025 Arolwg Ordnans AC0000810849
 © Crown copyright and database rights 2025 Ordnance Survey AC0000810849

MAC Reference	Action Point / Reason	Matters Arising Changes
MAC 014	<p>AP2/7 AP15/7</p> <p>To ensure the content of the Plan reflects the actions arising from the Examination</p>	<p>Amend policy HOM2 as follows:</p> <p>HOM2: Housing within Development Limits</p> <p>Proposals for housing developments on unallocated sites within the development limits of a defined settlement in Tiers 1, 2 and 3 of the Settlement Framework (Policy SP3) will be permitted, provided they are in accordance with the principles of the Plan’s strategy, policies and proposals.</p> <p>11.88 Sites capable of accommodating five or more dwellings feature as allocated housing sites in the Plan (refer to Policy HOM1). However, within the development limits of defined settlements there may be opportunities for development on unallocated sites. Within the settlement hierarchy, land that has not been allocated is referred to as a windfall site in relation to housing development. Proposals should reflect the character of the area and be compatible with the provisions of the Plan and, in particular, the principles of sustainable development and placemaking set out in Policy PSD1.</p> <p>New paragraph after para 11.88:</p> <p>New paragraph number: Reference is made to Policy CCH4 to ensure that there is no adverse effect on the integrity of nutrient sensitive protected sites.</p>
MAC 015	<p>AP2/8; AP15/7</p> <p>To ensure the content of the Plan reflects the actions arising from the Examination</p>	<p>Amend Policy HOM3 to the following</p> <p>HOM3: Homes in Rural Villages</p> <p>In those settlements identified as rural villages under Policy SP3, proposals for small scale developments of 1 to 4 dwellings will be permitted provided that: will be permitted for the following:</p> <ul style="list-style-type: none"> a) The scale and design of the proposed development is appropriate to the scale, form and character of the settlement, taking into account the cumulative impact of incremental development; and b) The scale and nature of the development will maintain or enhance the vitality of the rural community within the settlement; and c) The proposed development consists of, and represents a: <ul style="list-style-type: none"> 1. minor infill of a small gap between the existing built form; or

MAC Reference	Action Point / Reason	Matters Arising Changes
		<p data-bbox="600 277 2123 384">2. logical extensions and/or rounding off, of the development pattern where they adjoin the boundary of one property which forms part of the rural village group. All proposals which adjoin a group (as opposed to infill sites) will be required to demonstrate the following:</p> <p data-bbox="696 389 2056 459">i. there is an existing physical or visual feature which provides a boundary for the group - reducing pressure for unacceptable ribbon development or rural sprawl; or</p> <p data-bbox="696 501 2033 571">ii. where such a feature does not exist, there should be potential for such a feature to be provided so long as it is in character with the scale and appearance of the group; or</p> <p data-bbox="600 612 1413 644">3. Conversion or the sub-division of large dwellings.</p> <p data-bbox="501 686 1084 718">Proposals will not be permitted where:</p> <p data-bbox="546 759 2069 826">d) they are in open fields adjoining a group which have no physical features to provide containment; and / or</p> <p data-bbox="546 868 2107 938">e) they are located beyond clear physical features which form strong boundaries for a group (e.g. main roads, substantial tree belts, rivers etc.)</p> <p data-bbox="501 979 2092 1050">Proposals for more than 4 dwellings will not be considered appropriate except where they relate to 100% affordable housing schemes and strictly accord with the policy criteria listed above.</p> <ul data-bbox="501 1091 2063 1235" style="list-style-type: none"> • minor infill of a small gap between the existing built form; or, • logical extensions and/or rounding off of the development pattern that fits in with the character of the village form and landscape; or • conversion or the sub-division of large dwellings. <p data-bbox="501 1273 2024 1305">Such proposals will be subject to other detailed planning considerations set out within LDP policies.</p> <p data-bbox="501 1347 1935 1378">Reference made to the guidance on acceptable plots in the County's rural villages (see below).</p>

MAC Reference	Action Point / Reason	Matters Arising Changes
		<p>Proposals which exceed the 10% cap above the number of existing homes in the settlement, as at the LDP base date, will not be permitted except where they conform to Policy AHOM1 in relation to the provision of affordable homes.</p> <p>11.89 The settlement framework for the Plan area identified in Strategic Policy SP3 recognises and reflects the area's diversity and that of its communities. In identifying the Rural Villages, the Plan seeks to make provision for those settlements which make an important contribution within their community and offer opportunities for small scale and appropriate new homes within rural settings.</p> <p>11.90 This part of the Plan's rural policy framework seeks to establish a flexible but controlled approach to the delivery of new homes within those settlements. The Plan utilises a criteria-based assessment to define small scale housing opportunities in rural villages and to meet the need for new homes in rural parts of Carmarthenshire at a scale and at locations which maintain the essential character of the countryside. <i>Where settlements defined within the policy come under significant pressure from the cumulative impact of housing development, the Council will prepare a capacity assessment to determine any potential for further rural housing growth within that settlement.</i></p> <p>11.91 In order to reflect the rural character and to prevent unacceptable and potentially detrimental levels of growth, a cap of 10% over and above the number of existing homes, as of the base date of the Plan in the settlement will be allowed.</p> <p>11.92 Further guidance in the form of SPG will be published to support the interpretation and application of the above and the policy. The guidance will form part of a suite of SPG to support with the design and siting considerations in general and will enable proposals to effectively integrate with and contribute to the development of cohesive and sustainable communities.</p> <p><i>New paragraph number: Reference is made to Policy CCH4 to ensure that there is no adverse effect on the integrity of nutrient sensitive protected sites.</i></p> <p>Guidance on Acceptable Plots 1. Infill sites within these rural villages will take priority over other locations;</p>

MAC Reference	Action Point / Reason	Matters Arising Changes
		<p>2. Where appropriate, sites adjoining a rural village are also acceptable. Such sites will be required to adjoin the boundary of one property which forms part of the rural village group. All proposals which adjoin a group (as opposed to infill sites) will be required to demonstrate the following:</p> <ul style="list-style-type: none"> • there is an existing physical or visual feature which provides a boundary for the group—reducing pressure for unacceptable ribbon development or rural sprawl; • where such a feature does not exist, there should be potential for such a feature to be provided so long as it is in character with the scale and appearance of the group; <p>3. Proposals located in open fields adjoining a group, which have no physical features to provide containment will not be considered acceptable; 4. Proposals which are located beyond clear physical features which form strong boundaries for a group (e.g. main roads, substantial tree belts, rivers etc.) will not be considered acceptable</p> <p>4. Proposals which are located beyond clear physical features which form strong boundaries for a group (e.g. main roads, substantial tree belts, rivers etc.) will not be considered acceptable</p>
MAC 016	AP15/7 To ensure the content of the Plan reflects the actions arising from the Examination	<p>To amend policy the reasoned justification of HOM4, to ensure the appropriate reference is had to the provisions of Policy CCH4. New paragraph after para 11.97:</p> <p>New paragraph number: Reference is made to Policy CCH4 to ensure that there is no adverse effect on the integrity of nutrient sensitive protected sites.</p>
MAC 017	AP15/7 To ensure the content of the Plan reflects the actions arising from the Examination	<p>To amend policy the reasoned justification of HOM5, to ensure the appropriate reference is had to the provisions of Policy CCH4. New paragraph after para 11.101:</p> <p>New paragraph number: Reference is made to Policy CCH4 to ensure that there is no adverse effect on the integrity of nutrient sensitive protected sites.</p>

MAC Reference	Action Point / Reason	Matters Arising Changes
MAC 018	<p>AP2/10 AP15/7</p> <p>To ensure the content of the Plan reflects the actions arising from the Examination</p>	<p>Amend policy HOM6 as follows:</p> <p>HOM6: Specialist Housing</p> <p>Proposals for new care home developments and extensions to established specialist housing facilities will be permitted within or adjoining the development limits of defined existing settlements (Policy SP3) where:</p> <ul style="list-style-type: none"> a) It reflects the needs of the proposed occupants in respect of their safe and convenient access to shops, services, community facilities and public transport or active travel routes; and, b) It provides a suitable and appropriate quality, design, and type of accommodation as well as the level of support and care for the intended occupiers <p>Proposals for specialist housing outside and not adjoining the defined development limits will only be permitted if it can be demonstrated that they are needed, viable and sustainable and where:</p> <ul style="list-style-type: none"> c) It is ancillary to an existing care home and not disproportionate to it in scale; or, d) It represents the appropriate conversion of an existing property, which is suitable to the needs of the proposed occupants and accords with both criterion a) and b) above. <p>New paragraph to be added after para 11.103:</p> <p>New paragraph number: Reference is made to Policy CCH4 to ensure that there is no adverse effect on the integrity of nutrient sensitive protected sites.</p>
MAC 019	<p>AP15/7</p> <p>To ensure the content of the Plan reflects the actions arising from the Examination</p>	<p>Amend Policy HOM7 as follows:</p> <p>HOM7: Renovation of Derelict or Abandoned Dwellings</p> <p>Proposals for the renovation of derelict or abandoned dwellings outside the Development Limits of a defined settlement (Policy SP3) will be permitted where:</p>

MAC Reference	Action Point / Reason	Matters Arising Changes
		<p>a) It can be demonstrated that a significant part of the original structure is physically sound and substantially intact requiring only a limited amount of structural remedial works;</p> <p>b) The building demonstrates and retains sufficient quality of architectural features and traditional materials with no significant loss of the character and integrity of the original structure;</p> <p>c) There are no adverse effects on the setting or integrity of the historic environment.</p> <p>In exceptional instances where it can be demonstrated that the original dwelling played a recognised and significant role in the history, culture, and development of Carmarthenshire, the use of photographic or documentary evidence may be accepted as a means to illustrate the original details of the dwelling.</p> <p>New paragraph to be added after para 11.105:</p> <p>New paragraph number: Reference is made to Policy CCH4 to ensure that there is no adverse effect on the integrity of nutrient sensitive protected sites.</p>
MAC 020	<p>AP15/7</p> <p>To ensure the content of the Plan reflects the actions arising from the Examination</p>	<p>Amend Policy HOM8 as follows:</p> <p>HOM8: Residential Caravans</p> <p>Proposals for temporary residential caravans will be permitted where:</p> <p>a) The caravan is required to house an essential worker, in agriculture, forestry or other appropriate employment undertaking who must live on site rather than in a nearby settlement; or,</p> <p>b) The caravan is required in conjunction with the construction of a single dwelling on a self-build plot, or during the construction of a replacement dwelling; and,</p> <p>c) The caravan or mobile home will be located close to other buildings where possible and will not cause significant access, parking, infrastructural or amenity problems; and,</p>

MAC Reference	Action Point / Reason	Matters Arising Changes
		<p>d) They will not have an unacceptable adverse impact on wider landscape or nature conservation objectives.</p> <p>New paragraph to be added after para 11.106:</p> <p>New paragraph number: Reference is made to Policy CCH4 to ensure that there is no adverse effect on the integrity of nutrient sensitive protected sites.</p>
MAC 021	<p>AP15/7</p> <p>To ensure the content of the Plan reflects the actions arising from the Examination</p>	<p>To amend policy the reasoned justification of HOM9, to ensure the appropriate reference is had to the provisions of Policy CCH4. New paragraph after para 11.111:</p> <p>New paragraph number: Reference is made to Policy CCH4 to ensure that there is no adverse effect on the integrity of nutrient sensitive protected sites.</p>
MAC 022	<p>AP3/1</p> <p>To ensure the content of the Plan reflects the actions arising from the Examination</p>	<p>Amend Policy SP5 and its supporting reasoned justification to the following:</p> <p>Strategic Policy – SP 5: Affordable Homes Strategy</p> <p>The Plan will maximise the delivery of affordable homes up to 2033 through the provision of a minimum target of 2,111 4,900 affordable homes. This will support the development and enhancement of sustainable, balanced communities.</p> <p>11.116 Whilst the LDP and planning system seeks to support the delivery of affordable homes, it is only one of few mechanisms used to meet this need. This is reflected in the Council's Affordable Housing Delivery Plan which sets out a five-year vision for delivering affordable housing. The LDP's contribution to the target is set out in SP5 through:</p>

MAC Reference	Action Point / Reason	Matters Arising Changes
		<ul style="list-style-type: none"> • On-site provision of affordable housing as a percentage of the overall development, or on sites acquired by social housing providers; • Off-site affordable housing in lieu of on-site provision; • Commuted sum contributions to support the delivery of affordable housing; and • Local Need housing. <p style="color: green;">New paragraph Number: In combining all methods of affordable housing contributions through the planning system the target set out in Policy SP5 is the starting point for the provision of Affordable Housing within the county, with the Plan seeking to maximise the provision where applicable.</p> <p>11.117 Reference is also made to the Carmarthenshire Rural Needs Study 2019 which identifies a higher proportion of larger dwellings within the rural areas that contribute to higher house prices⁵². The LDP looks to support the growth of more affordable units within the rural communities to promote development for first time buyers or those in low-income households.</p>
MAC 023	<p>AP3/2 AP15/7</p> <p>To ensure the content of the Plan reflects the actions arising from the Examination</p>	<p>Amendment to Policy AHOM1:</p> <p>AHOM1: Provision of Affordable Homes</p> <p>On-site Contributions</p> <p>An on-site contribution towards affordable housing will be required on all market housing allocations and windfall sites of 10 or more homes to meet the affordable housing target set out in Policy SP5. The percentage target level for affordable housing is based on the scale of development:</p> <ul style="list-style-type: none"> a) sites comprising 10 – 19 homes will be required to provide an affordable housing contribution of 10%; b) sites comprising 20 - 50 homes will be required to provide an affordable housing contribution of 12%; c) sites comprising 51 – 100 homes will be required to provide an affordable housing contribution of 20%; d) sites of 101 homes or more will be required to provide an affordable housing contribution of 25%.

MAC Reference	Action Point / Reason	Matters Arising Changes
		<p>The affordable housing target percentage noted is a target to be used as a starting point for affordable housing negotiations.</p> <p>Where adjacent and related residential proposals result in combined numbers meeting or exceeding the above thresholds, the Council will seek an element of affordable housing based on applying the above target percentages to the aggregate number of dwellings.</p> <p>Proposals will be required to ensure that the dwelling remains affordable for all subsequent occupants in perpetuity.</p> <p>Commuted Sums A commuted sum towards affordable housing will be required from proposals comprising 1 – 9 dwellings. Commuted sum charges will be based on floor space (cost per sq.m).</p> <p>Proposals for single dwellings categorised as 3-bed, 4-person dwellings or smaller, and less than 88 square metres will be exempt.</p> <p>Where the above requirements cannot be achieved due to their impacts upon a proposal's financial viability, a variation may be agreed on a case-by-case basis.</p> <p>11.118 Policies AHOM1 and AHOM2 aim to assist the Council to meet its housing need and in particular to deliver the affordable housing need identified in Policy HOM1.</p> <p>11.119 The policy sets out the affordable housing contributions to be provided. The requirements of the policy reflect the findings of the Revised LDP's ongoing Viability Study and takes into consideration other factors such as the LHMA, past delivery rates and the need for flexibility to allow for variances between sites.</p>

MAC Reference	Action Point / Reason	Matters Arising Changes
		<p>11.120 The Policy's requirements for on-site contributions apply to all proposed housing developments located within settlement boundaries with a capacity to deliver a net increase of 10 dwellings or more new homes. Those sites which fall outside of the settlement boundaries will be subject to the requirements of Policy AHOM2.</p> <p>New paragraph number: The affordable housing target percentage noted within the policy is a target to be used as a starting point for affordable housing negotiations.</p> <p>New paragraph number: Where adjacent and related residential proposals result in combined numbers meeting or exceeding the above thresholds, the Council will seek an element of affordable housing based on applying the above target percentages to the aggregate number of dwellings.</p> <p>New paragraph number: Proposals will be required to ensure that the dwelling remains affordable for all subsequent occupants in perpetuity.</p> <p>11.121 The policy's requirements for commuted sums apply to all proposed open market proposals resulting in a net increase of 1 – 9 new dwellings, with the exception of single dwellings which are categorised as 3-bed, 4-person homes and not exceeding 88 square metres in internal, habitable floor space.</p> <p>11.122 The mix of dwelling sizes, types and tenure required to be provided on each site will vary according to the specific needs of the locality at the time of application. This will need to take into consideration the latest information on housing need from the LHMA, alongside any relevant local information such as the Council's waiting list and any recently delivered affordable housing units within the area.</p> <p>New paragraph: Reference is made to Policy CCH4 to ensure that there is no adverse effect on the integrity of nutrient sensitive protected sites.</p>
MAC 024	<p>AP3/3 AP15/7</p> <p>To ensure the content of the Plan reflects the actions</p>	<p>Amend Policy AHOM2 as follows:</p> <p>AHOM2: Affordable Housing- Exceptions Sites</p> <p>Proposals for 100% affordable housing development on sites adjoining the Ddevelopment Limits of defined settlements (Tiers 1-3 in Policy SP3), and in those settlements identified as Rural Villages (Tier 4)</p>

MAC Reference	Action Point / Reason	Matters Arising Changes
	arising from the Examination	<p>will, in exceptional circumstances be permitted where it is to meet a genuine identified local need (as defined within the Glossary of Terms) and where:</p> <ul style="list-style-type: none"> a) The site represents a logical extension to the development limits and is of a scale appropriate, and in keeping with the character of the settlement; b) The benefits of the initial affordability will be retained for all subsequent occupants; c) It is of a size, scale and design compatible with an affordable dwelling and available to low or moderate income groups; d) There are no market housing schemes within the settlement, or projected to be available which include a requirement for affordable housing. <p>New paragraph number: All new affordable local need housing will be restricted to those who can demonstrate they have a need to live in the Town and Community Council area and are in Affordable Housing Need. Reference is drawn to the Glossary of Terms which considers the Local Need Eligibility, and the criteria which must be satisfied to permit local need housing.</p> <p>11.123 The granting of planning permission will be subject to conditions and planning obligations which ensure the affordable housing remains available to meet future local affordable housing needs.</p> <p>11.124 An affordable dwelling must be compatible with WG's Design Quality Requirement standards to limit its size, scale and design to ensure that the dwelling falls within a reasonable and acceptable affordable dwelling cost for future occupants. In exceptional circumstances, a A departure from these standards may be considered appropriate where they are to meet the occupant's needs and are clearly evidenced and justified.</p> <p>New paragraph: Reference is made to Policy CCH4 to ensure that there is no adverse effect on the integrity of nutrient sensitive protected sites.</p>

MAC Reference	Action Point / Reason	Matters Arising Changes
MAC 025	<p>AP4/1</p> <p>To ensure the content of the Plan reflects the actions arising from the Examination</p>	<p>Amend Policy SP7 as follows:</p> <p>Strategic Policy – SP 7: Employment and the Economy</p> <p>Sufficient Land has been allocated for the provision of 71.21 hectares of employment provision for the Plan period in accordance with the Plan’s Settlement Framework (Policy SP3) and sustainability principles.</p> <p>The sustainable approach to the provision of employment land reflects the following:</p> <ul style="list-style-type: none"> 1) a) The allocation and delivery of: <ul style="list-style-type: none"> a) 1. Pentre Awel, Llanelli and b) 2. Yr Egin – Creative Digital Cluster, Carmarthen; 2. b) Allocating employment land in sustainable location which accords with the sustainability principles of the Plan; 3. c) Safeguard existing employment sites – recognising their contribution as part of the employment portfolio in meeting ongoing need; 4. d) Supporting small scale sustainable employment developments and enterprises in lower tiered settlements. 5. e) Ensuring support is provided to entrepreneurship as part of the creation of a diverse and growing economy; 6. f) Allow appropriate small scale employment opportunities and rural enterprises in the countryside to support rural communities and to deliver a diverse and sustainable rural economy. <p>Insert new paragraph relating to Pentre Awel before paragraph 11.140.</p> <p>In considering the allocation and delivery of employment land within Pentre Awel, not all employment activities relate to B class uses and consequently it does not form part of the 71.21ha of employment land provision set out in Policy SP7.</p> <p>Deletion of paragraphs 11.142 – 11.145 with the inclusion of the new reasoned justification</p>

MAC Reference	Action Point / Reason	Matters Arising Changes
		<p>11.142 The Council has undertaken evidence gathering to provide an understanding of the future employment need notably around the Welsh Government's nine priority sectors.⁵⁶ Further evidence has been prepared in conjunction with Pembrokeshire County Council to establish quantitative analysis of forecast demand for employment sites at the larger than local level. This Two County Study was supplemented by market and employer evidence in relation to market demand. In addition, work has been undertaken in relation to the links between equating the levels of employment land and jobs with the requirement for new homes growth for the County.</p> <p>11.143 The Two County Study seeks to achieve a balance between fulfilling the requirements of Technical Advice Note 23 on Economic Development (February 2014), whilst placing a strong emphasis on flexibility, realism of sector growth and ability to meet demand at a regional scale.</p> <p>11.144 TAN 23 considers that 'land provision targets may be higher than anticipated demand, to allow for the chance to meet demand. The Practice Guidance to the TAN (August 2015) considers that, where justified, land provision targets maybe higher than anticipated demand, to allow for the chance that the assessments are too low and to ensure that no opportunities are missed. In acknowledging the importance of not solely relying on employment forecasts when identifying a portfolio of employment land, the Two County Study emphasises the demand and confidence of indigenous businesses to remain and grow, and a desire by stakeholders to preserve locational advantages and strategic assets for future growth.</p> <p>11.145 In recognition of the above, the Two County Study has identified a portfolio of sites within the study area which are considered to offer strategic benefits and opportunity for growth and job creation.</p> <p><u>Evidence for future employment need</u></p> <p>New paragraph numbers The Council has undertaken evidence gathering to provide an understanding of the future employment need within the County and notably around the Welsh Government's nine priority sectors. Two pieces of evidence have been produced which include the Housing and Economic Growth Report (November 2022), and a Two Counties Study which has been prepared in conjunction with Pembrokeshire County Council.</p>

MAC Reference	Action Point / Reason	Matters Arising Changes
		<p data-bbox="497 277 2007 376">Strategic Policy SP7: Employment and the Economy sets the framework to enable the delivery of a balanced level of employment land to accommodate the new jobs and identified need through the Two County Economic Study for Pembrokeshire and Carmarthenshire and the Housing and Economic Growth Report.</p> <p data-bbox="497 411 2083 544">The Two County Study established quantitative analysis of forecast demand for employment sites at the larger than local level and was supplemented by market and employer evidence in relation to market demand. The Housing and Economic Growth Report further considered the links between equating the levels of employment land and jobs with the requirement for new homes growth for the County.</p> <p data-bbox="497 587 2096 751">The Revised LDP's background evidence provides the narrative for the relationship between housing growth, job creation and employment land provision. In extrapolating data from the demographical modelling, it suggests that the preferred scenario of 8,822 dwellings could accommodate 276 new jobs per year, which would not support fully the Experian forecast of 354 jobs per year. To achieve this, it would require a more pronounced labour force behavioural change within the County; however, the Plan seeks to consider several factors in determining a level of sustainable growth.</p> <p data-bbox="497 791 2112 956">The WG's Practice Guidance - Building an Economic Development Evidence Base to Support a Local Development Plan considers that where justified, land provision targets may be higher than anticipated demand, to allow for the chance that the assessments are too low and to ensure that no opportunities are missed. They should also allow for flexibility, competition, and choice. However, persistent oversupply of employment land may cause harm where the planned land supply exceeds demand, so that allocated employment sites remain vacant for long periods and frustrate development for other land uses.</p> <p data-bbox="497 995 2101 1128">The Revised LDP allocates 71.21 hectares of employment land which could provide an estimated 6,652 jobs, and whilst it is recognised that the homes to jobs calculation, and job creation to employment land provision does not align with the Revised LDP it must be noted that there is not an exact and direct relationship between housing and jobs, and thus any relationship can only be read as indicative.</p> <p data-bbox="497 1168 2051 1267">It is also important to note that the level of new homes must be deliverable and evidenced. In this regard any increase in new homes to correspond with the potential jobs created through new employment allocations would result in an undeliverable over-provision of new housing within the County.</p> <p data-bbox="497 1307 2092 1361">Nevertheless, the Housing and Economic Growth Report assessed the patterns of commuting from the 2011 Census which identified a commuting ratio of 1.09, indicating a net outflow of commuters from Carmarthenshire. The Plan, through the</p>

MAC Reference	Action Point / Reason	Matters Arising Changes
		<p>allocation of 71.21ha, seeks to re-balance the commuting ratio to reduce the outflow of Carmarthenshire’s residents to work and to promote investment and sustainable forms of growth within the County.</p> <p>The scale of employment land identified within the Plan ensures flexibility and deliverability and reflects the analysis set out within the Two County Study and the Housing and Economic Growth Report. Its importance is to support the investment and ambition of Carmarthenshire’s strategic regeneration plan and other economic growth strategies as well as the Swansea Bay City Deal and South West Wales Regional Economic Delivery Report.</p>
MAC 026	<p>AP4/3</p> <p>To ensure the content of the Plan reflects the actions arising from the Examination</p>	<p>EME1: Employment- Safeguarding of Employment Sites</p> <p>Sites identified for employment purposes through policy SP7 and existing employment sites will be safeguarded for such uses (B1, B2, B8 and those identified through relevant policy provisions).</p> <p>Exceptionally, proposals which result in their loss will only be permitted where it can be demonstrated that:</p> <ul style="list-style-type: none"> a. a) The site or premises is no longer required or suitable for employment use; b. b) The proposed use could not reasonably be located elsewhere in accordance with the policies of this Plan; c. c) There is sufficient quantity, quality and variety of employment land or premises that can be brought forward to meet the employment needs of the County and the local area; d. d) There are no economically viable industrial or business employment uses for the site and premises; e. e) An employment use is incompatible with adjoining/surrounding uses; and f. f) Where applicable the proposed uses are complimentary to the primary employment use of the surrounding area and will not cause an unacceptable impact on the operations of existing businesses. <p>Amend paragraph 11.153 as follows:</p>

MAC Reference	Action Point / Reason	Matters Arising Changes
		<p>11.153 This policy seeks to ensure that existing employment sites are protected from alternative (non-B class) uses. In order to maintain an adequate supply of employment land which provides for a range and choice of potential uses, this policy seeks to protect defined employment areas from non-employment uses which should be in better and potentially more appropriate locations. A schedule of existing employment sites is provided in Appendix 12 and shown on the Proposals Map. Proposals for alternative (non-B) uses will need to justify why the site or premises is no longer required (for economic reasons) or suitable (become inappropriate for the location) for employment use. In terms of economic reasons, in the absence of an alternative provision, proposals resulting in the loss of an employment use will only be permitted where it can be demonstrated that business uses are no longer viable at the site. This must include evidence to show that appropriate and reasonable efforts have been made to market the site for sale or lease for its existing, or similar, employment use. The type of information must include the following:</p> <ul style="list-style-type: none"> • The length of time the site or property has been vacant; and, • A Marketing Strategy detailing the type of use which the site/property has been marketed for and its duration – there must be a minimum of 12 months appropriate marketing; and • The amount of interest in the site during the marketing period, including the type and number of queries, together with the reason(s) for the ultimate lack of take-up/interest. <p>Insert new paragraph before 11.154.</p> <p>New paragraph: Where a proposal seeks a change of use to B1(a) office use on a safeguarded employment site, reference to the town centre first approach as set out in national policy should be considered. Particular regard should be had to Policy 6: Town Centre First as set out in Future Wales: the National Plan 2040, and paragraph 4.3.18 of PPW which relates to the sequential approach when determining planning applications for retail and B1 uses.</p> <p>11.154 In recognition of the pressures on employment areas from alternative uses (non-Class B), the policy accepts that some flexibility may in some instances be required. Such uses are often partial B class uses combining a small-scale retail element with predominantly business, industrial or storage use, or are sui generis. It is also accepted that in meeting the needs of such uses, employment areas are often likely to be more acceptable than other locations such as residential areas, or even town centres. Any retail element will be expected to be ancillary to the primary use, and for trade purposes as opposed to the public.</p>

MAC Reference	Action Point / Reason	Matters Arising Changes
		<p>Reference is made to the following Appendix which provides a schedule of existing employment sites, including new site reference for clarity.</p> <p>Reference is also drawn to a number of additional existing employment sites which have been previously excluded from the Proposals Maps. These sites will be identified and delineated through the Matters Arising Changes (Maps) consultation with consequential amendments to the next iteration of the Employment Land Review.</p>
MAC 027	<p>AP4/4, AP15/7</p> <p>To ensure the content of the Plan reflects the actions arising from the Examination</p>	<p>Amend Policy EME2 as follows</p> <p>EME2: Employment – Extensions and Intensification</p> <p>Proposals for extensions (of existing employment buildings) and/or intensification of existing employment enterprises will be permitted provided that:</p> <ul style="list-style-type: none"> a) a- The development proposals are will not likely to cause environmental damage or prejudice other redevelopment proposals; b) b- The proposal does not extend and/or intensify a use or activity that might result in adverse amenity issues, or may not be compatible, with neighbouring uses; and c) c- The development proposals are is of an appropriate scale and form compatible with its location. <p>Proposals for the expansion of existing rural enterprises will be supported subject to the above provisions and the policies and proposals of this Plan.</p> <p>Amend paragraph 11.157 as follows</p> <p>11.157 This policy relates to extensions to existing buildings and/or the intensification of uses on existing employment enterprises, in both rural and urban locations. The intensification of existing employment enterprises may include the small-scale extension of the existing site, and which may include new buildings associated with the extension, if these are considered necessary to the operation. However, Pproposals which seek to extend and/or intensify a use or activity will not</p>

MAC Reference	Action Point / Reason	Matters Arising Changes																		
		<p>be favourably considered if they are not compatible with surrounding uses, or likely to result in adverse amenity issues which would prejudice other redevelopment proposals.</p> <p>New paragraph to be included after para 11.159</p> <p>New paragraph: Reference is made to Policy CCH4 to ensure that there is no adverse effect on the integrity of nutrient sensitive protected sites.</p>																		
<p>MAC 028</p>	<p>AP4/2, AP15/7</p> <p>To ensure the content of the Plan reflects the actions arising from the Examination</p>	<p>Amend Policy EME3 as follows, with the subsequent deletion of paragraph 11.161 of the reasoned justification and a new column added to table 7 which indicates the amount of committed employment land.</p> <p>·</p> <p>EME3: Employment Proposals on Allocated Sites</p> <p>Proposals for B1, B2 and B8 employment development will be permitted on the following allocated employment sites where they comply with the proposed use of the site.</p> <p>Other employment and related ancillary non-B class uses will be permitted on allocated employment sites where it can be demonstrated the proposed development complements and enhances the site's role as identified in the Employment Site Allocation table below. Consideration must be given to the amenity and the safe operation of adjacent employment uses to avoid conflict between different land uses.</p> <table border="1" data-bbox="501 1174 1527 1377"> <thead> <tr> <th>Site Ref:</th> <th>Site Name:</th> <th>Location:</th> <th>Use Class:</th> <th>Total Area (Ha):</th> <th>Amount Committed (Ha):</th> </tr> </thead> <tbody> <tr> <td>PrC1/E1</td> <td>Cillefwr Industrial Estate</td> <td>Carmarthen</td> <td>B1, B2, B8</td> <td>4.167</td> <td>0.56</td> </tr> <tr> <td>PrC1/E1 (i)</td> <td>Land west of Cillefwr Road West</td> <td></td> <td></td> <td>2</td> <td>0</td> </tr> </tbody> </table>	Site Ref:	Site Name:	Location:	Use Class:	Total Area (Ha):	Amount Committed (Ha):	PrC1/E1	Cillefwr Industrial Estate	Carmarthen	B1, B2, B8	4.167	0.56	PrC1/E1 (i)	Land west of Cillefwr Road West			2	0
Site Ref:	Site Name:	Location:	Use Class:	Total Area (Ha):	Amount Committed (Ha):															
PrC1/E1	Cillefwr Industrial Estate	Carmarthen	B1, B2, B8	4.167	0.56															
PrC1/E1 (i)	Land west of Cillefwr Road West			2	0															

MAC Reference	Action Point / Reason	Matters Arising Changes					
		PrC1/E1 (ii)	Land north of Alltynap Road			1.215	0
		PrC1/E1 (iii)	Land south of Alltynap Road			0.952	0.56
		PrC1/MU1	West Carmarthen	Carmarthen	B1, B2, B8	4.53	0
		PrC1/MU2	Pibwrlwyd	Carmarthen	B1,B2, B8	8.95	2.33
		PrC1/SS1	Yr Egin	Carmarthen	B2	1.04	1.04
		PrC2/E2	Dafen	Llanelli	B1,B2,B8	17.489	1.9
		PrC2/E2 (i)	Land east of Calsonic			4.723	0
		PrC2/E2 (ii)	Land west of Gestamp Tallent			1.547	0
		PrC2/E2 (iii)	Land at Heol Aur			1.657	0
		PrC2/E2(iv)	Land west of Heol Gors			1.449	0
		PrC2/E2 (v)	Land at Heol Croppin			0.355	0
		PrC2/E2 (vi)	Land west of the Beacon			1.881	1.9
		PrC2/E2 (vii)	Land east of Air ambulance Base			1.316	0
		PrC2/E2 (viii)	Land at Llanelli Gate, off Heol Aur			3.755	0
		PrC2/E2 (ix)	Land west of Llys Aur			0.806	0
		PrC3/E1	Cross Hands East	Ammanford / Cross Hands	B1,B8	8.31	8.31
		PrC3/E2	Cross Hands West Food Park	Ammanford / Cross Hands	B1,B2,B8	5.647	0
		PrC3/E2(i)	Land west of Castell Howell			1	0
		PrC3/E2(ii)	Land south of Heol Parc Mawr			2.712	0
		PrC3/E2(iii)	Land north of Dunbia			1.935	0
		PrC3/E3	Cross Hands Business Park	Ammanford / Cross Hands	B1,B2,B8	4.76	0

MAC Reference	Action Point / Reason	Matters Arising Changes					
		PrC3/E3 (i)	Heol Stanllyd (West)			2	0
		PrC3/E3 (ii)	Heol Stanllyd (South)			2.156	0
		PrC3/E3 (iii)	Heol Stanllyd (East)			0.604	0
		PrC3/E6	Capel Hendre Industrial Estate	Ammanford / Cross Hands	B1,B2,B8	0.538	0.44
		PrC3/E7	Parc Hendre, Capel Hendre ¹	Ammanford / Cross Hands	B1,B2,B8	8.112	0.77
		PrC3/E7(i)	Parc Hendre (West)			2.165	0
		PrC3/E7(ii)	Parc Hendre (North)			1.955	0
		PrC3/E7(iii)	Parc Hendre (East)			1.05	0.77
		PrC3/E7(iv)	Parc Hendre (South)			2.942	0
		PrC3/E8	Cilyrychen Industrial Estate	Cilyrychen	B1,B2,B8	0.751	0
		SeC4/E1	Dyfatty	Burry Port	B1,B2,B8	3.036	3.036
		SeC16/E1	Beechwood Industrial Estate	Llandeilo / Rhosmaen	B1,B2,B8	0.289	0.25
		SeC16/MU1	Beechwood	Llandeilo / Rhosmaen	B1,B2,B8	0.755	0
		SeC16/E2	Former Market Hall	Llandeilo	B1	0.2	0.2
		SeC18/E1	St Clears Business Park	St Clears	B1,B8	0.421	0
		SeC19/E1	Whitland Industrial Estate	Whitland	B1,B8	0.489	0
		SeC19/E2	Land South of Former Creamery	Whitland	B1,B2,B8	1.321	0
		SeC13/E1	Old Foundry	Llanybydder	B1,B8	0.405	0.405
		Total				71.21	19.24

Table 7: Employment Proposals on Allocated Sites

11.160 The total figure in the above table includes notional figures for B use employment on Mixed Use sites (Policy SG1) and Strategic sites (Policy SP6). **The Table identifies committed land within each site (source: Employment Land Review, 2023).**

MAC Reference	Action Point / Reason	Matters Arising Changes																																																
		<p>New paragraph to be included after para 11.162:</p> <p>New paragraph number: Reference is made to Policy CCH4 to ensure that there is no adverse effect on the integrity of nutrient sensitive protected sites.</p> <p>11.161 Where appropriate, other employment and related ancillary non-B class uses will be permitted on allocated employment sites where the proposed development complements and enhances the site's role as identified in the Employment Site Allocation table. Consideration must be given to the amenity and the safe operation of adjacent employment uses to avoid conflict between different land uses.</p> <p>Consequential amendment to Table 6 (in Policy SP7) as a result of the updated figures in Table 7.</p> <table border="1" data-bbox="499 783 1543 1305"> <thead> <tr> <th></th> <th><u>A. LDP Alloc</u></th> <th><u>B. Completed</u></th> <th><u>C. Completed but not forming part of allocated figure.¹</u></th> <th><u>D. Committed</u></th> <th><u>E. Residual Supply (A-B-D=E)</u></th> </tr> </thead> <tbody> <tr> <td>PrC1 Carmarthen</td> <td>- 18.687</td> <td>0</td> <td>0</td> <td>3.93 2.18</td> <td>14.757 16.507</td> </tr> <tr> <td>PrC2 - Llanelli</td> <td>17.489</td> <td>0</td> <td>0</td> <td>1.90</td> <td>15.589</td> </tr> <tr> <td>PrC3 Ammanford / Cross Hands</td> <td>- 28.118</td> <td></td> <td></td> <td>9.52</td> <td>18.598</td> </tr> <tr> <td>Service Centres</td> <td>6.916</td> <td></td> <td></td> <td>3.891</td> <td>3.025</td> </tr> <tr> <td>Sustainable Villages</td> <td>0</td> <td>0</td> <td>0</td> <td>0</td> <td>0</td> </tr> <tr> <td>Rural Villages</td> <td>0</td> <td>0</td> <td>0</td> <td>0</td> <td>0</td> </tr> <tr> <td>Total</td> <td>71.21</td> <td></td> <td></td> <td>19.24 17.29</td> <td>51.97 53.92</td> </tr> </tbody> </table> <p>Table 6: Employment Land Provision</p> <p>Reference is made to new Appendix 11 (below) which provides information on the Proposed Employment Allocations (Policy EME3).</p>		<u>A. LDP Alloc</u>	<u>B. Completed</u>	<u>C. Completed but not forming part of allocated figure.¹</u>	<u>D. Committed</u>	<u>E. Residual Supply (A-B-D=E)</u>	PrC1 Carmarthen	- 18.687	0	0	3.93 2.18	14.757 16.507	PrC2 - Llanelli	17.489	0	0	1.90	15.589	PrC3 Ammanford / Cross Hands	- 28.118			9.52	18.598	Service Centres	6.916			3.891	3.025	Sustainable Villages	0	0	0	0	0	Rural Villages	0	0	0	0	0	Total	71.21			19.24 17.29	51.97 53.92
	<u>A. LDP Alloc</u>	<u>B. Completed</u>	<u>C. Completed but not forming part of allocated figure.¹</u>	<u>D. Committed</u>	<u>E. Residual Supply (A-B-D=E)</u>																																													
PrC1 Carmarthen	- 18.687	0	0	3.93 2.18	14.757 16.507																																													
PrC2 - Llanelli	17.489	0	0	1.90	15.589																																													
PrC3 Ammanford / Cross Hands	- 28.118			9.52	18.598																																													
Service Centres	6.916			3.891	3.025																																													
Sustainable Villages	0	0	0	0	0																																													
Rural Villages	0	0	0	0	0																																													
Total	71.21			19.24 17.29	51.97 53.92																																													
MAC 029	AP4/5; AP15/7	Amend Policy EME4 as follows:																																																

MAC Reference	Action Point / Reason	Matters Arising Changes
	To ensure the content of the Plan reflects the actions arising from the Examination	<p>EME4: Employment Proposals on Non-Allocated Sites</p> <p>Proposals for employment development on non-allocated sites, but within the development limits of a defined settlement (Tiers 1-3 as defined within Policy SP3) will be permitted where:</p> <ul style="list-style-type: none"> a) a- it is demonstrated that no other suitable existing or allocated employment sites or previously developed land can reasonably accommodate the proposal; b) b- the development proposals are of an appropriate scale and form, and are not detrimental to the respective character and appearance of the townscape/ landscape; and c) c- The development is compatible with its location and with neighbouring uses. <p>Employment proposals outside the development limits of a defined settlement (Tiers 1-3), (Policy SP3) within Tier 4 settlements, or in the open countryside, will be permitted where it either satisfies criteria d and f, or e and f below:</p> <ul style="list-style-type: none"> d) a- The proposal is directly related to a settlement or hamlet listed in Policy SP3; or e) b- The proposal is supported by a business case which demonstrates that its location is justified; and f) c- The proposal is of an appropriate scale, size and design. <p>New paragraph following 11.164 with the following with the addition of the sentence below</p> <p>11.164 Within the development limits of a defined settlements, the policy requires proposals to demonstrate their locational requirement through a sequential approach to site selection. In the first instance, they must look to proposed and existing allocations to cater for employment need. Only then should non-allocated sites be considered.</p> <p>New paragraph: In relation to the application of a sequential approach for the siting of B1(a) office uses, reference to the town centre first approach as set out in national policy should be followed. Particular reference is made to</p>

MAC Reference	Action Point / Reason	Matters Arising Changes
		<p>Policy 6: Town Centre First as set out in Future Wales: the National Plan 2040 and paragraph 4.3.18 of PPW which relates to the sequential approach when determining planning applications for retail and B1 uses.</p> <p>Amend paragraph 11.165, as follows:</p> <p>11.165 For proposals outside the development limits of a defined settlement (Tiers 1-3), and those settlements identified as rural villages (Tier 4) they must show that they are directly related to a settlement listed in Policy SP3. or hamlet, or In the case of an open countryside location which is not directly related to a settlement, proposals must be supported by a business case which justifies its location. 'Directly related' is defined in the glossary. The Plan recognises that small-scale enterprises have a vital role to play in the rural economy and contribute to both local and national competitiveness and prosperity. Many commercial and light manufacturing activities can be appropriately located in rural areas without causing unacceptable disturbance or other adverse effects. In this respect, the development of small businesses would address any local need for employment accommodation.</p> <p>New paragraph to be included after para 11.166:</p> <p>New paragraph number: Reference is made to Policy CCH4 to ensure that there is no adverse effect on the integrity of nutrient sensitive protected sites.</p>
MAC 030	<p>AP15/7</p> <p>To ensure the content of the Plan reflects the actions arising from the Examination</p>	<p>Include new paragraph within the reasoned justification of policy EME5, after para 11.171, To ensure the appropriate reference is had to the provisions of Policy CCH4:</p> <p>New paragraph number: Reference is made to Policy CCH4 to ensure that there is no adverse effect on the integrity of nutrient sensitive protected sites.</p>

MAC Reference	Action Point / Reason	Matters Arising Changes
MAC 031	<p data-bbox="282 280 394 304">AP1/16</p> <p data-bbox="282 352 477 584">To ensure the content of the Plan reflects the actions arising from the Examination</p>	<p data-bbox="499 280 902 304">Amend Policy SP8 as follows:</p> <p data-bbox="499 352 1440 392">Strategic Policy – SP 8: Welsh Language and Culture</p> <p data-bbox="499 416 2134 600">The Plan supports d Development proposals which safeguard, promote and enhance the interests of the Welsh language and culture in the County will be supported. Development proposals which have a detrimental impact on the vitality and viability of the Welsh language and culture will not be permitted unless the impact can be mitigated. All development proposals subject to WL1, will be expected to identify measures which enhance the interests of the Welsh language and culture.</p> <p data-bbox="499 639 981 671">Amend Paragraph 11.173 as follows.</p> <p data-bbox="499 679 2112 911">Carmarthenshire in its entirety is considered to be an area of linguistic sensitivity. The 2011 Census indicates that 19.0% of the Welsh population are able to speak Welsh, whilst the correlating figure for Carmarthenshire stands at 43.9%. In terms of the geographical breakdown of the proportion of speakers across the County, this is lowest in the Glanymor electoral ward where 19.2% speak Welsh, and highest in Quarter Bach where 68.7% speak Welsh. The proportion of Welsh speakers is higher than the national average across each ward in the County, and it is largely for this reason Carmarthenshire in its entirety is considered to be linguistically sensitive. Additionally, the most recent Census data has shown a substantial decrease in the number of Welsh speakers across the County illustrating the language's vulnerability in Carmarthenshire.</p> <p data-bbox="499 951 2112 1182">Carmarthenshire in its entirety is considered an area of linguistic sensitivity. The 2021 Census indicates that 17.8% of the population can speak Welsh, whilst the correlating figure for Carmarthenshire stands at 39.9%. In terms of the geographical breakdown of the proportion of speakers across the County, this is lowest in the Tyisha ward where 18.9% speak Welsh, and highest in Pontyberem where 60.7% speak Welsh. The proportion of Welsh speakers is higher than the national average across each ward in the County, and it is largely for this reason Carmarthenshire in its entirety is considered to be linguistically sensitive. Additionally, the most recent Census data has shown a substantial decrease in the number of Welsh speakers across the County illustrating the language's vulnerability in Carmarthenshire.</p>

MAC Reference	Action Point / Reason	Matters Arising Changes
MAC 032	<p>AP1/17 & 18</p> <p>To ensure the content of the Plan reflects the actions arising from the Examination</p>	<p>Amend Policy WL1 and delete Policy PSD9 and merge the requirements of the last sentence with Policy WL1 as follows</p> <p>WL1: Welsh Language and New Developments</p> <p>All development proposals throughout Carmarthenshire will be required to safeguard, promote and enhance the Welsh language.</p> <p>The following development proposals will be required to submit a Language Action Plan, setting out the measures to be taken to safeguard, promote and enhance the Welsh language:</p> <ul style="list-style-type: none"> a. Residential developments of 5 or more dwellings which will individually or cumulatively provide result in housing development which exceeds more than the indicative housing provision set out for the settlement in Policies SP4 and HOM1 and HOM3; or b. Residential development of 5 or more dwellings on allocated or windfall sites that do not address evidence of need and demand for housing recorded in a Housing Market Assessment or other relevant local sources of evidence; or, e b. Retail, commercial or industrial developments with a total floorspace of 1,000 sqm or more or a site area measuring more than 1 hectare. <p>Proposals on unanticipated windfall sites for large scale housing development or large scale employment development that would lead to a significant workforce flow are required to submit a Welsh Language Impact Assessment which will set out how the proposed development will protect, promote and enhance the Welsh language.</p> <p>Proposals for large scale housing development on large windfall sites which will individually or cumulatively exceed the annual windfall allowance within the Plan will be required to submit a Welsh Language Impact Assessment which will set out how the proposed development will protect, promote and enhance the Welsh language.</p>

MAC Reference	Action Point / Reason	Matters Arising Changes
		<p>Proposals for large scale employment development on windfall sites will be required to submit a Welsh Language Impact Assessment (WLIA) which will set out how the proposed development will protect, promote and enhance the Welsh language.</p> <p>Proposals which do not accord with the Plan's housing trajectory (Appendix 7) will be required to provide a phasing plan outlining the timescales for delivering the homes proposed on the site and demonstrate that they would not have a negative impact upon the Welsh language which cannot be mitigated.</p> <p>Proposals for advertisements (which are subject to planning control) will be strictly controlled and will be expected to safeguard, and positively enhance the Welsh language in the County by providing bilingual signage. New developments and streets will be expected to have Welsh names.</p> <p>11.178 The indicative housing provision referred to in criterion (a) can be found in Appendix 13. The figures set out within the housing supply table are formulated from the components of housing supply, including allocations and commitments. Where proposals would result in the overall development permitted within a settlement exceeding the indicative housing provision during the lifetime of the Plan, they will be required to provide a Welsh Language Action Plan. This includes windfall sites, the broad scale of which has been assessed through the LDP Welsh Language Impact Assessment, but the precise locations of individual sites are not known at this stage. The Welsh Language Action Plan sets out the measures to be taken to safeguard, promote and enhance the Welsh language. The Welsh Language Action Plan should also outline how the development proposes to make a positive contribution towards the community's Welsh language groups. This could, amongst others, include providing support and funding towards organisations and bodies that provide activities, facilities and education for Welsh speakers and learners, and support and funding towards Welsh language classes. Further guidance is set out within the Welsh Language Supplementary Planning Guidance which outlines the matters which the Action Plan should consider. Welsh Language Impact Assessments (WLIA) will be required to outline the anticipated impacts of the proposed development upon the Welsh language in the County. The Welsh Language Supplementary Planning Guidance¹⁰¹¹ provides further guidance on when a WLIA is required, clarifying what constitutes a large scale development, as well as how to produce a WLIA</p> <p>New Paragraph after 11.178</p> <p>New paragraph numbers</p>

MAC Reference	Action Point / Reason	Matters Arising Changes
		<p>Proposals for large-scale housing development on windfall sites which cumulatively exceed the annual windfall allowance within the Plan will be required to submit a WLIA. The annual windfall allowance set for the plan area is 87 dwellings. The Council will monitor planning permissions and proposed new applications on windfall sites to identify when a WLIA is required and provide this information to applicants. For the purposes of this policy, large-scale residential sites are those comprising 5 or more dwellings.</p> <p>Large-scale employment sites, for the purposes of this policy, are defined as proposals where the floor space to be created is 1,000 square metres or more, or where the area of development carried out on site is more than 1 hectare (as per paragraph 3.2.3 of Technical Advice Note 20). Further guidance in relation to the need for a WLIA is contained in the Welsh Language SPG.</p> <p>Where appropriate the Council may consider it necessary to request the provision of a Welsh Language Action Plan and WLIA on allocated, committed and windfall sites. In such instances, the Welsh Language SPG will set out further advice on the information to be provided.</p> <p>11.179 Whilst support for projects can be provided through financial contributions, they may also be provided through other means. Planning permission will be subject to conditions or legal agreements to secure the implementation of the mitigation and enhancement measures proposed within the Action Plan. Further guidance on the content of Welsh Language Action Plans will be provided through Supplementary Planning Guidance.</p> <p>11.180 The LDP's housing trajectory is outlined in Appendix 7 of the Plan. The impacts of the scale, location and rate of development have been assessed in accordance with the agreed trajectory. Proposals for developments which do not accord with the timescales of the trajectory are consequently not fully assessed. Such proposals will therefore be required to be supported by a phasing plan outlining the number of dwellings to be delivered within each financial year. In such cases, planning permission may be subject to a condition to secure the agreed phasing of delivery where considered necessary. Applicants may also propose to mitigate anticipated impacts through methods other than phasing the development, further information and guidance on mitigation measures will be outlined through Supplementary Planning Guidance.</p> <p>11.181 The Plan's Strategy provides for organic growth on a small scale within the Rural Villages and policies HOM1 and HOM3 build upon this allowing development of appropriate scale and in appropriate locations. It is considered that incremental development on this scale can make a positive contribution towards the sustainable growth of the Welsh language in rural communities, and any negative impacts are likely to be absorbed by the community. Unforeseen</p>

MAC Reference	Action Point / Reason	Matters Arising Changes
		<p>development of significant scale which is not allowed for in the Plan's policies may not be compatible with the Plan's Strategy, and their impacts are therefore unassessed and unknown. In the event that such proposals are presented for consideration, they will need to be accompanied by a full assessment of their likely effects upon the Welsh language.</p> <p>11.182 The ISA of the LDP is required to assess the likely effects of the LDP upon the Welsh language. This is done iteratively at key stages throughout the Plan's production. The likely anticipated effects are presented in the ISA report, and further information is available within the LDP's evidence base.</p> <p>11.183 The LDP provides further guidance on the provision of bilingual advertisements in Policy PSD9—Advertisements. In order to promote the cultural identity and to safeguard the local linguistic character of Carmarthenshire, the Council will encourage bilingual marketing of new housing and commercial developments as well as encourage Welsh street and development names. Additional guidance on providing Welsh street names is provided in Carmarthenshire's Street Naming and Numbering Policy.</p> <p>New Paragraphs after 11.179</p> <p>To promote the cultural identity of the Plan area, the Council will support and promote the provision of Welsh and English bilingual information signs; notice and information boards; displays; and advertisement signs for tourist attractions and facilities. Private developers of tourism and leisure facilities will also be encouraged to publicise their business ventures through both the Welsh and English languages. Advertisements will not be required to provide the branding or company name bilingually, however, all ancillary or additional wording provided on signage in the public domain proposed in a planning application will be required to be provided bilingually.</p> <p>New Paragraph: Bilingual signage and advertisement proposals which seek to combine several essential advertisements within one sign will be encouraged. Further guidance is provided by the advertisement SPG.</p>

MAC Reference	Action Point / Reason	Matters Arising Changes
MAC 033	<p>AP1/15</p> <p>To ensure the content of the Plan reflects the actions arising from the Examination</p>	<p>Amend Policy INF1 as follows.</p> <p>INF1: Planning Obligations</p> <p>Where necessary, planning obligations will be sought to ensure that the effects of developments are fully addressed in order to make the development acceptable. Contributions will be required to deliver or fund improvements to infrastructure, ecology, community facilities and other services and facilities to address requirements or impacts arising from new developments.</p> <p>Where applicable, contributions will also be sought towards the future and ongoing maintenance of such provision.</p> <p>In instances where there is a dispute regarding matters relating to the financial viability of delivering the requirements, the applicant will be required to meet the Council's costs of securing an independent financial viability appraisal / assessment.</p> <p>Amend paragraph 11.191 as follows:</p> <p>11.191 The requirements of planning obligations will take into consideration the financial viability of a proposed development. In instances where there is dispute regarding the impact which the requirements have upon the matters relating to the financial viability of the scheme delivering the requirements, the applicant will be required to submit a Development Viability Appraisal of the site to understand its financial viability. The appraisal will be analysed by a third party with all costs covered by the applicant. Further information is provided within the Planning Obligations SPG.</p>
MAC 034	<p>AP2/12</p> <p>To ensure the content of the Plan reflects the actions arising from</p>	<p>Amend Policy INF2 as follows:</p> <p>INF2: Healthy Communities</p> <p>Proposals for development which provide for active travel, accessible useable green spaces, and infrastructure, and which seek to reduce health inequalities through encouraging healthy lifestyles,</p>

MAC Reference	Action Point / Reason	Matters Arising Changes
	the Examination	<p>addressing the social determinants of health and providing accessible health care facilities will be supported.</p> <p>Proposals for major developments (as defined in planning legislation) as set out below specified within the supporting text below will be required to submit a Health Impact Assessment in accordance with the sequential approach:</p> <ul style="list-style-type: none"> • Residential developments of 10 or more dwellings or 0.5 hectares or more; • The provision of a building or buildings where the floor space to be created by the development is 1,000 square metres or more; or • Development carried out on a site having an area of 1 hectare or more <p>Amend paragraph 11.196 of the reasoned justification to policy INF2 as follows:</p> <p>11.196 To assist in the promotion of physical and mental health and well-being, the following sequential approach should be considered by developers followed to determine the requirement for, and potential scope and content of a HIA. This requirement applies to major developments are defined in planning legislation as and set out within the policy above.</p> <ul style="list-style-type: none"> • Residential developments of 10 or more dwellings or 0.5 hectares or more; • The provision of a building or buildings where the floor space to be created by the development is 1,000 square metres or more; or <p>Development carried out on a site having an area of 1 hectare or more</p>
MAC 035	<p>AP4/13</p> <p>To ensure the content of the Plan reflects the actions arising from the Examination</p>	<p>Amend Policy INF3 as follows:</p> <p>INF3: Broadband and Telecommunications</p> <p>The Council will work with the telecommunications industry and the communications regulator Ofcom to maximise access to reliable super-fast broadband, wireless hotspots and improved mobile availability for all residents and businesses, assisting them (where appropriate) in delivering their investment plans to address any infrastructure deficiencies.</p> <p>New developments should include the provision of Gigabit capable broadband infrastructure from the outset.</p>

MAC Reference	Action Point / Reason	Matters Arising Changes
		<p>New major developments must be served by a high speed and reliable broadband connection to the premises.</p> <p>Smaller developments should provide access to the most viable high-speed connection as well as additional ducting for future Fibre to the Premises (FTTP) or other provision.</p> <p>Exceptions will be made where applicants have shown through consultation with broadband infrastructure providers, that this would not be possible, practical or economically viable. In such cases, an equivalent developer contribution towards off-site works may be sought which could enable greater future access.</p> <p>Amend the reasoned justification to policy INF3 to include the following new paragraph after 11.198.</p> <p>Planning authorities will work with the telecommunications industry and the communications regulator Ofcom to maximise access to reliable super-fast broadband, wireless hotspots and improved mobile availability for all residents and businesses, assisting them (where appropriate) in delivering their investment plans to address any infrastructure deficiencies.</p> <p>Amend paragraph 11.201 to read as follows:</p> <p>The policy also recognises that in a small proportion of cases, broadband will not be able to be provided to new developments due to their very rural location. The policy therefore includes the potential to provide a sum of money to contribute towards an alternative solution. Such exceptions will be made where applicants have shown through consultation with broadband infrastructure providers, that this would not be possible, practical or economically viable. In such cases, an equivalent developer contribution towards off-site works may be sought which could enable greater future access. However, wherever possible the solution should include the development making necessary provision for on-site infrastructure to facilitate the improvements.</p>

MAC Reference	Action Point / Reason	Matters Arising Changes
MAC 036	<p data-bbox="282 280 405 344">AP1/22, AP15/5</p> <p data-bbox="282 389 477 619">To ensure the content of the Plan reflects the actions arising from the Examination</p>	<p data-bbox="499 280 927 312">Amend Policy INF4 as follows</p> <p data-bbox="499 352 1693 384">INF4: Llanelli Wastewater Treatment Works Catchment Surface Water Removal</p> <p data-bbox="499 389 2134 533">Proposals that drain to Llanelli Waste Water Treatment Works and are defined as major under Article 2 of the Town and Country Planning (Development Management Procedure) (Wales) Order 2012 will be subject to a requirement to remove a quantifiable amount of surface water from the combined sewer system, as set out within the Burry Inlet Supplementary Planning Guidance.</p> <p data-bbox="499 572 2114 679">In order to protect the water quality of the Carmarthen Bay and Estuaries European Marine Site, proposals for major development that would drain directly into the Llanelli Waste Water Treatment Works will be required to remove a quantifiable amount of surface water from the combined sewer system.</p> <p data-bbox="499 719 2119 826">Minor development which drains directly into the Llanelli Wastewater Treatment Works may also introduce the removal of surface water as a mitigation measure to secure nutrient neutrality where required in accordance with Policy CCH4.</p> <p data-bbox="499 906 1167 938">New paragraphs added after paragraph 11.205</p> <p data-bbox="499 978 2130 1310">As part of granting planning permission for relevant major developments, Carmarthenshire LPA requires the removal of a quantifiable amount of surface water from the combined system as expressed in l/s. Such credits will then be entered onto the register of surface water removal. It is acknowledged that the removal of surface water can offer wider benefits including making a valuable contribution towards achieving nutrient neutrality where required. Policy INF4 therefore provides the opportunity to developers to offer surface water removal in respect of minor developments as a mitigation measure to contribute towards achieving nutrient neutrality as required in accordance with Policy CCH4. Surface water removal is not a policy requirement for minor developments; however, this can be included within a wider package of mitigation measures where a minor development is required to demonstrate that it can achieve nutrient neutrality.</p>

MAC Reference	Action Point / Reason	Matters Arising Changes
		<p>Removal of surface water is likely to involve bespoke solutions, dependant on the size and location of the development. In terms of the I/s credit, the actual betterment figure achieved may be negligible. Notwithstanding this, there should be no detriment in terms of flows, with the credits achieved quantifiable and measurable.</p> <p>There will be a requirement to submit a drainage report to Carmarthenshire LPA that demonstrates that betterment can be achieved and that the required sequential search has been followed. Appendix 1 of the SPG provides information on flow calculations along with an illustrative example for a residential unit factoring in a x2 betterment factor.</p> <p>Whilst the submission of the drainage report is not a validation requirement, developers are strongly advised that early and timely consideration should be implicit within development proposals. Timely engagement with key stakeholders – particularly DCWW - is strongly advised in this regard. It should be noted that relevant developments will be those that are subject to Pre-application consultation and as such this provides an early opportunity to consider the requirements</p> <p>Those developments subject to the betterment requirement are those which drain to Llanelli WWTW and are defined as major under Article 2 of the Town and Country Planning (Development Management Procedure) (Wales) Order 2012 (DMPWO).</p> <p>The quantifiable amount of proposed new foul flows identified within Policy INF4 is calculated as 0.013 litres / second for 1 residential property. Further detail is considered within the Burry Inlet SPG.</p>
MAC 037	<p>AP1/19</p> <p>To ensure the content of the Plan reflects the actions arising from the Examination</p>	<p>Amend Policy INF5 as follows.</p> <p>INF5: Rural Allocations outside Public Sewerage System Catchments Proposals for the delivery of sites of 5 or more dwellings in settlements where there is no connection to the public sewer will be supported where they are served by a single private system. Such proposals will be permitted where it does not have a detrimental effect on the natural environment, surrounding uses or local amenity and it can be demonstrated that there will be no adverse effect on the integrity of nutrient sensitive riverine and marine Special Areas of Conservation.</p>

MAC Reference	Action Point / Reason	Matters Arising Changes												
		<p>New paragraph number: Reference is made to Policy CCH4 to ensure that there is no adverse effect on the integrity of nutrient sensitive protected sites.</p>												
<p>MAC 038</p>	<p>AP3/5</p> <p>To ensure the content of the Plan reflects the actions arising from the Examination</p>	<p>Amend Policy SP10 as follows:</p> <p>Strategic Policy – SP 10: Gypsy and Traveller Provision</p> <p>The following Local Authority sites are allocated to meet the identified need for Gypsy and Traveller Accommodation and to allow for the potential future expansion of Gypsy and Traveller Households:</p> <table border="1" data-bbox="501 715 1547 975"> <thead> <tr> <th data-bbox="501 715 696 802">Site Ref:</th> <th data-bbox="696 715 1050 802">Location</th> <th data-bbox="1050 715 1332 802">Type of Need</th> <th data-bbox="1332 715 1547 802">Proposed pitches</th> </tr> </thead> <tbody> <tr> <td data-bbox="501 802 696 890">PrC2/GT1</td> <td data-bbox="696 802 1050 890">Land at Penyfan, Trostre, Llanelli</td> <td data-bbox="1050 802 1332 890">Residential</td> <td data-bbox="1332 802 1547 890">7 pitches</td> </tr> <tr> <td data-bbox="501 890 696 975">PrC2/GT2</td> <td data-bbox="696 890 1050 975">Penybryn (extension), Bynea, Llanelli</td> <td data-bbox="1050 890 1332 975">Residential</td> <td data-bbox="1332 890 1547 975">6 pitches</td> </tr> </tbody> </table> <p>11.211 To consider the future Gypsy and Traveller provision within Carmarthenshire, the County Council has undertaken two Gypsy Traveller Accommodation Needs Assessment (GTAA) which identify the current unmet need for Gypsy and Traveller pitches within the County. The initial report was undertaken in 2015 to cover the period up to 2031, whilst the 2019 update ensures that the Plan is informed in terms of Gypsy and Traveller need for the Plan period through to 2033.</p> <p>11.212 The Assessments consider the methodology set out by Welsh Government Guidance and outlines two types of the assessment of need; the first considers the first 5 years of the GTAA period; and the second considers the full 15 year GTAA period.</p> <p>11.213 Based on the 2019 Gypsy and Traveller assessment, the current unmet need is for 19 pitches, whilst Carmarthenshire’s estimated provision for the first 5 years is for 23 additional pitches. A large proportion of this need has</p>	Site Ref:	Location	Type of Need	Proposed pitches	PrC2/GT1	Land at Penyfan, Trostre, Llanelli	Residential	7 pitches	PrC2/GT2	Penybryn (extension), Bynea, Llanelli	Residential	6 pitches
Site Ref:	Location	Type of Need	Proposed pitches											
PrC2/GT1	Land at Penyfan, Trostre, Llanelli	Residential	7 pitches											
PrC2/GT2	Penybryn (extension), Bynea, Llanelli	Residential	6 pitches											

MAC Reference	Action Point / Reason	Matters Arising Changes
		<p>arisen from households living in bricks and mortar, and new household growth from within these households. The make-up of this need is located within Llanelli, where a large number many of these households had previously lived on the public site at Penybryn.</p> <p>11.214 An estimate has also been made for newly arising Gypsy and Traveller households in years 6-15 of the GTAA. This would include, for example, young adults living on existing sites who, in time, will form their own households and therefore would require their own pitch. The GTAA estimates a need for 8 further pitches in years 6-15, totalling a requirement of 31 pitches through to 2033.</p> <p>New paragraph number: The County has seen a significant change within the accommodation needs for Gypsy and Travellers with a total of 27 pitches being granted planning permission. In addition to the proposed 13 pitches allocated on the Council sites identified in Policy SP10 it is considered that the requirement set out within the 2019 GTAA can be met up to the end of the plan period in 2033.</p> <p>11.215 The GTAA also looked at the accommodation needs for Travelling Showpeople within Carmarthenshire. This element of the assessment identified 9 authorised or tolerated pitches for Travelling Show people within the county. In considering the future projection, the 2019 assessment identifies a requirement of 4 additional pitches in the first five years of the assessment.</p> <p>11.216 The requirement and take-up of pitches will also be closely monitored as part of the monitoring framework of this plan and reported through the Annual Monitoring Report arrangements.</p>
MAC 039	<p>AP15/7</p> <p>To ensure the content of the Plan reflects the actions arising from the Examination</p>	<p>Amend Policy GTP1 as follows:</p> <p>GTP1: Gypsy and Traveller Accommodation</p> <p>4. Proposals for new Gypsy and Traveller sites, or extensions to existing authorised sites within the development limits of a defined settlement (Policy SP3) will be permitted where:</p> <p>a) The necessary range of facilities and services, including existing community, social, and educational provisions, and public transport is accessible or can be readily provided;</p>

MAC Reference	Action Point / Reason	Matters Arising Changes
		<p>b) The proposal will have no significant adverse impacts on the amenity of residents and adjoining land uses;</p> <p>c) The site is capable of being serviced with water, electricity, sewage and waste disposal;</p> <p>d) There is no adverse effect on its surroundings, landscape/townscape or the setting and integrity of the historic environment.</p> <p>2. New, or extensions to existing authorised sites outside the development limits of defined settlements (Policy SP3) will be permitted in accordance with the above criteria, where it can be demonstrated that there are no suitable pitches available on existing authorised sites. within the development limits of a defined settlement. or that there is no opportunity to appropriately extend these sites.</p> <p>Proposals for a transit or touring site will be considered where they have good connections to the Strategic Road Network.</p> <p>New paragraph to be included after para 11.226:</p> <p>New paragraph number: Reference is made to Policy CCH4 to ensure that there is no adverse effect on the integrity of nutrient sensitive protected sites.</p>
MAC 040	<p>AP4/6</p> <p>To ensure the content of the Plan reflects the actions arising from the Examination</p>	<p>Amend Policy SP11 as follows:</p> <p>Strategic Policy – SP 11: The Visitor Economy</p> <p>Proposals for tourism and visitor economy related developments will be supported where they:</p> <ol style="list-style-type: none"> a. exhibit high quality design and placemaking principles; b. contribute to the protection and enhancement of the natural environment; c. add value to our visitor economy; and d. are sustainably and appropriately located.

MAC Reference	Action Point / Reason	Matters Arising Changes
MAC 041	<p>AP4/7 AP15/7</p> <p>To ensure the content of the Plan reflects the actions arising from the Examination</p>	<p>Amend Policy VE1 as follows:</p> <p>VE1: Visitor Attractions and Facilities</p> <p>4. a) Proposals for high quality visitor attractions and facilities, including appropriate extensions to existing facilities will be permitted, where they are located within, or directly related to a defined settlement (Policy SP3).</p> <p>2. b) All other proposals for high quality visitor attractions and facilities not considered under Point 1 above located within, or directly related to a defined settlement (Policy SP3) will be permitted, where it can be demonstrated that the proposal accords with national planning policy. they are demonstrably reliant clearly rely on the specific attributes of the site / open countryside location; or Proposals should It is demonstrated that the following sequential approach has been undertaken where the adaptation and re-use of an existing building has been considered in the first instance; then previously developed land; then a greenfield location.</p> <p>All proposals should reflect and respect the role and function of the area, as well as its sense of place, most notably in terms of scale, type, character, design, layout and appearance.</p> <p>Where appropriate, p Proposals should be accessible by various modes of transport - especially sustainable modes of transport - such as walking, cycling and public transport.</p> <p>New paragraph after para 11.245:</p> <p>New paragraph number: Reference is made to Policy CCH4 to ensure that there is no adverse effect on the integrity of nutrient sensitive protected sites.</p>
MAC 042	<p>AP4/8 AP15/7</p>	<p>Amend Policy VE2 as follows:</p>

MAC Reference	Action Point / Reason	Matters Arising Changes
	To ensure the content of the Plan reflects the actions arising from the Examination	<p>VE2: Holiday Accommodation</p> <p>1. a) Proposals for high quality serviced and self-catering accommodation, including appropriate extensions to existing accommodation, will be permitted where they are located within, or directly related to a defined settlement (Policy SP3).</p> <p>2. b) Proposals for high quality serviced and self-catering accommodation that are located outside of the above locations of, or are not directly related to a defined settlement (Policy SP3) will only be permitted where they consist of the re-use and adaptation (including conversion) of existing buildings in conjunction with pPolicy RD4RD2.</p> <p>All proposals set out above should reflect and respect the role and function and sense of place of the area, most notably in terms of scale, type, character, design, layout and appearance - as well as those uses already located in the vicinity of the site.</p> <p>New paragraph after para 11.250:</p> <p>New paragraph number: Reference is made to Policy CCH4 to ensure that there is no adverse effect on the integrity of nutrient sensitive protected sites.</p>
MAC 043	<p>AP4/10 AP15/7</p> <p>To ensure the content of the Plan reflects the actions arising from the Examination</p>	<p>Criterion b of Policy VE3 has been amended to reflect the fact that the mention of proposals not resulting in an excessive area of hardstanding is already in paragraph 11.254 of the reasoned justification.</p> <p>VE3: Touring Caravan, Camping and Non - Permanent Alternative Camping Accommodation</p> <p>Proposals for new touring caravan, camping and non-permanent alternative camping accommodation sites, and for as well as extensions, improvements or the intensification of existing sites, will be permitted where they reflect and respect the role and function and sense of place of the area, as well as the following:</p>

MAC Reference	Action Point / Reason	Matters Arising Changes
		<p>a) they are of high quality in terms of design, layout and appearance, and will not have an unacceptable adverse effect upon the surrounding landscape, seascape and/or townscape;</p> <p>b) they will not result in an excessive area of hard standing, and the accommodation units can easily readily be removed from the site;</p> <p>c) they will not result in an over concentration of sites within the area;</p> <p>d) they are suitably located in relation to the main highway network and adequate access can be provided without detriment to the natural and built environment;</p> <p>e) the accommodation is used for touring purposes only, with occupation limited to holiday use.</p> <p>Proposals which include a need for ancillary structures should demonstrate that a sequential approach has been considered, commencing with the re-use of existing buildings, followed by the need to construct new buildings.</p> <p>New buildings will only be permitted where they are appropriate in terms of their siting, need and scale.</p> <p>-----</p> <p>The following is to be added as a new paragraph between paragraph 11.254 and paragraph 11.255 The term "over concentration" in the context of this Policy refers to the proliferation of touring caravans, camping, and alternative non-permanent camping sites leading to adverse impacts on the character, function, and amenity of the locality. The number and density of similar facilities in the area should be considered as well as their pattern of distribution and whether the cumulative visual or environmental impacts detracts from the landscape, seascape or townscape character.</p> <p>New paragraph after para 11.255:</p> <p>New paragraph number: Reference is made to Policy CCH4 to ensure that there is no adverse effect on the integrity of nutrient sensitive protected sites</p>
MAC 044	AP4/11 AP15/7	Amend Policy VE4 as follows: VE4: Static Caravan and Chalet Sites and Permanent Alternative Camping Accommodation.

MAC Reference	Action Point / Reason	Matters Arising Changes
	To ensure the content of the Plan reflects the actions arising from the Examination	<p>a) Proposals for new Static Caravan and Chalet Sites will be permitted where:</p> <ul style="list-style-type: none"> 1) a) they are within or directly related to a defined settlement (Policy SP3), or, they are located or demonstrate a spatial and functional relationship with a relevant existing tourism facility or attraction; 2) b) they are of high quality in terms of design, layout and appearance, and will not have an unacceptable adverse effect upon the surrounding landscape and/or townscape; and 3) c) they will not lead to a significant and unacceptable intensification in the provision of sites in the locality; <p>b) Proposals for the enhancement and extension of existing sites will be permitted where:</p> <ul style="list-style-type: none"> 4) d) it will increase the vitality, sustainability and environmental quality of the site; 5) e) it will not result in an unacceptable increase in the density of units and/or the overall scale of the site 6) f) it will not have an unacceptable harm on the surrounding landscape, seascape and / or townscape; and 7) g) it provides (where appropriate) for the significant improvement of the overall quality, appearance and setting of the site. <p>New paragraph after para 11.264:</p> <p>New paragraph number: Reference is made to Policy CCH4 to ensure that there is no adverse effect on the integrity of nutrient sensitive protected sites</p>
MAC 045	AP1/21 AP6/22 To ensure the content of the Plan reflects the actions arising from	Amend Policy SP12 and its reasoned justification as follows: Strategic Policy – SP 12: Placemaking and Sustainable Places

MAC Reference	Action Point / Reason	Matters Arising Changes
	the Examination	<p>i) Be accessible and integrated allowing permeability and ease of movement which promotes the interests of pedestrians, cyclists, equestrians and public transport which ensures ease of access for all;</p> <p>l) Incorporate flood resilient design into new construction in areas identified as Zones 2 and 3 within the Flood Map for Planning (and the TAN 15 Defended Zones).</p> <p>Include new paragraph to the reasoned justification</p> <p>Improving the resilience of communities at risk of flooding now and under potential climate change scenarios is a priority for planning authorities. Design considerations will be a key factor when determining whether development is acceptable in flood risk areas. The most effective solutions will combine both site-level and property-level resilience measures. Any development in Zones 2 and 3 and the TAN 15 Defended Zones must have resilience to flood built-in at site and property level. Reference is made to the Authority's Supplementary Planning Guidance on Flood Risk and Flood Resilient Design.</p>
MAC 046	<p>AP1/9, AP15/6</p> <p>To ensure the content of the Plan reflects the actions arising from the Examination</p>	<p>Amend Policy PSD1 and its reason justification as make consequential amendments to the Plan accordingly.</p> <p>PSD1: Effective Design Solutions: Sustainability and Principles of Placemaking</p> <p>Development proposals shall demonstrate effective delivery of site-specific design and sustainability objectives the principles of placemaking. Development shall deliver quality design solutions which are appropriate to the specific site, local area, and nature of development.</p> <p>Proposals shall clearly demonstrate:</p> <p>a) That the development reflects local context through consideration of landscape; built environment; and historic and cultural characteristics, including the:</p> <ol style="list-style-type: none"> 1. layout and landscape design scheme; 2. form, scale, massing dimensions, materials and detailing of all built elements and surfaces. <p>To ensure that development proposals retain a connection to, and complement, the local 'sense of place'.</p> <p>b) High-quality design solutions which deliver:</p> <ol style="list-style-type: none"> 1. built form which effectively integrates sustainable building design principles to maximise opportunities for carbon reduction, energy efficiency and flexibility in use.

MAC Reference	Action Point / Reason	Matters Arising Changes
		<ul style="list-style-type: none"> 2. efficient use of site area, whilst maximising the retention, protection and integration of existing landscape and ecological elements and features, as Green and Blue Infrastructure assets. 3. effective, safe, and inclusive site layout which promotes the health, well-being and amenity of residents, users, and visitors. 4. positive contribution to an effective and attractive public realm through the integration of built form with adequate and clearly defined private and public amenity space c) That the development will not result in significant adverse impacts to the amenity of adjacent land uses, properties, residents, or the community; and that any potential adverse impacts have been avoided, minimised, and mitigated. d) Quality landscapes design solutions which: <ul style="list-style-type: none"> 1. maximise opportunities for; enhancement to the quality and extent of existing; and the creation of new, landscape and ecological elements and features, as Green and Blue Infrastructure assets. 2. enhance visual amenity and landscape character to establish a clear and legible sense of place and contribute to an attractive public realm 3. minimise, and mitigate against potential adverse landscape and visual impacts. e) Effective design solutions which take account of existing ground conditions and utilise existing site topography to address ground stability; minimise excavation and filling; optimise delivery of Policy PSD5 (Development and the Circular Economy); and minimise landscape and visual impacts. f) That the development delivers or contributes to: <ul style="list-style-type: none"> 1. safe and efficient connections to existing access networks including Active Travel and the public transport network; 2. appropriate access routes and surfaces which promote effective accessibility for all and ease of movement into and through the site; 3. provision of appropriate onsite highway standards including parking and servicing. g) That the development delivers sustainable and resilient measures for the treatment and disposal of surface and foul water; which are fully integrated into the sites development and its layout and maximise opportunities for water resilience in impacted nutrient neutrality areas and for the

MAC Reference	Action Point / Reason	Matters Arising Changes
		<p>provision of additional value through functions which deliver landscape, ecological and green and blue infrastructure policy objectives.</p> <ul style="list-style-type: none"> h) That design solutions are deliverable for the lifetime of the proposed development through effective maintenance and management proposals i) It includes, where applicable, provision for the appropriate management and eradication of invasive species. <p>New paragraph to be inserted after paragraph 11.284</p> <p>New paragraph number: In relation to water resilience, it is acknowledged that the efficient use of water in new development can offer wider benefits including making a valuable contribution towards achieving nutrient neutrality where required. It is noted that Part G of the Building Regulations provides for enhanced standards of water usage. However, the policy provides the opportunity to developers to offer additional water resilience measures as a mitigation measure to contribute towards achieving nutrient neutrality as required in accordance with Policy CCH4. Water resilience measures whilst not a policy requirement; however, can be included within a wider package of mitigation measures where a minor development is required to demonstrate that it can achieve nutrient neutrality. It is also noted that less water means less dilution and should form part of a wider set of mitigation measures.</p>
MAC 047	<p>AP1/11</p> <p>To ensure the content of the Plan reflects the actions arising from the Examination</p>	<p>Amend Policy PSD3 as follows</p> <p>PSD3: Green and Blue Infrastructure Network</p> <p>Development proposals are required to shall demonstrate effective Green and Blue Infrastructure (GBI) design solutions which:</p> <ul style="list-style-type: none"> a) 4. Maximise retention, protection, and integration of existing GBI assets and prioritise those of highest value, quality, and condition within and on the development site boundaries;

MAC Reference	Action Point / Reason	Matters Arising Changes
		<ul style="list-style-type: none"> b) 2. Deliver overall enhancement to the value, quality, and condition; and extent, diversity, and connectivity of the GBI network within and on the development site boundaries; c) 3. Deliver effective integration and maximise connectivity with existing GBI assets adjacent to the development site boundaries and with the wider GBI network; d) 4. Maximise opportunities to achieve multi-functionality by integrating GBI functions to deliver combined objectives which benefit Biodiversity, Climate Change and Sustainability, Health and Wellbeing, Sense of Place, and Economy; and where this will not compromise the purpose of the GBI; and, e) 5. Include long-term management and maintenance proposals to ensure that effective GBI design solutions are deliverable for the lifetime of the proposed development; and, f) Avoid illumination of GBI provided for the purpose of wildlife conservation. <p>Planning applications will require submission of surveys and assessments appropriate to the site and nature of development, to establish a baseline for GBI design solutions.</p> <p>All planning applications for major developments will be required to submit a Green Infrastructure Statement to demonstrate how GBI design solutions have been considered and accommodated as part of the proposed development.</p>
MAC 048	<p>AP6/7</p> <p>To ensure the content of the Plan reflects the actions arising from the Examination</p>	<p>Amend Policy PSD4 as follows. Undertake consequential changes within the Plan to reflect changes in the policy title. Reference is also made to the Council’s response to AP1/12 in relation to paragraph 11.306 of the reasoned justification to policy PSD4.</p> <p>PSD4: Green and Blue Infrastructure – Trees, Woodlands and Hedgerows in New Developments</p> <p>Development Pproposals for development will be required to shall:</p>

MAC Reference	Action Point / Reason	Matters Arising Changes
		<p>1.a) Maximise retention, protection, and integration of existing trees, woodlands and hedgerows and prioritise those of highest value, quality, and condition within and on the development site boundaries through iterative site layout design which avoids potential impacts;</p> <p>2. b) Minimise potential impacts to retained trees, woodlands and hedgerows through site specific design, method statements and protection measures;-</p> <p>3. c) Provide appropriate compensation planting for unavoidable loss of trees, woodlands, and hedgerows to deliver overall enhancement to extent and cover. Opportunities for translocation of existing hedgerows should be considered where feasible;</p> <p>4. d) Provide sufficient space and rooting volume within site layout and in relation to adjacent land uses to enable effective growth of existing and newly planted trees, woodlands, and hedgerows to maturity and to avoid potential challenges to retention for the lifetime of the development;</p> <p>5. e) Identify and deliver management works to improve the value, quality and condition of existing trees, woodlands, and hedgerows within and on the development site boundaries; and</p> <p>6. f) Deliver additional planting of trees, woodlands, and hedgerows appropriate to the site and development type that will deliver both long term landscape benefits and net benefits for biodiversity.</p> <p>Amend paragraph 11.302, 11.303, 11.304 of the reasoned justification to Policy PSD4 as follows:</p> <p>11.302 The policy recognises the important contribution trees, woodlands and hedgerows can have to the environment and to our communities. Trees and woodlands play an important role within the plan area and are intrinsic to the landscape and urban character whilst providing habitat and increasing climate change resilience. Well-designed tree, woodland and hedgerow planting can help address both the Climate and Nature Emergencies, as declared by Welsh Government and the Council.</p> <p>11.303 Their contribution within the urban form and placemaking including as part of new developments is particularly recognised. They can help tackle air pollutants, flooding, and noise pollution, and provide numerous other benefits including the provision of shade and visual amenity. They also provide extensive areas of habitat for wildlife, especially mature trees. Carmarthenshire's GBI network reflects tier importance in the urban realm and within our towns and villages - in both public and private spaces, along linear routes, and waterways, and in amenity areas.</p>

MAC Reference	Action Point / Reason	Matters Arising Changes
		<p>11.304 References to compensation planting and additional planting within Policy PSD4 should be considered in the context of the replacement planting ratios and specifications set out in Planning Policy Wales. We consider their retention and additional new planting associated with new development to be an important part in creating a cohesive and healthy communities within a valued and biodiverse rural and landscape context. All planning applications for development should (where appropriate) be accompanied by a tree survey where trees are present on site. This should include protection, mitigation, and management measures. Appropriate long-term and short-term management measures must be implemented to protect newly planted and existing trees, woodlands, and/or hedgerows. Reference may be made to Policy CCH7.</p>
<p>MAC 049</p>	<p>AP1/12</p> <p>To ensure the content of the Plan reflects the actions arising from the Examination</p>	<p>Amend the reasoned justification for Policy PSD4 as follows.</p> <p>11.306 New trees planted should be of a species native to, and of a maturity respective to the site. to the Council's satisfaction. In regards the reference in the policy to unavoidable loss, the Council will expect the applicant will be expected to make every reasonable effort to retain existing features, and as such their retention should (where appropriate) be considered integral to the design of the proposed development site from the outset. Paragraph 6.4.42 of Planning Policy Wales (edition 12) provides additional guidance.</p>
<p>MAC 050</p>	<p>AP6/15 –</p> <p>To ensure the content of the Plan reflects the actions arising from the Examination</p>	<p>Amend Policy PSD5 as follows.</p> <p>PSD5: Development and the Circular Economy</p> <p>Development proposals will be required to demonstrate, via the submission of a natural materials management plan, how the generation of waste has been minimised and any waste generated managed in order to keep resources in use for as long as possible in:</p> <ul style="list-style-type: none"> a) the layout and design of the development; b) any demolition and construction phase; c) respect of any opportunities for utilising waste for re-use and recycling; and d) respect of any opportunities for utilising residual waste as a source of fuel. <p>Amend paragraph numbers 11.308 and 3.311 of the reasoned justification as follows</p>

MAC Reference	Action Point / Reason	Matters Arising Changes
		<p>11.308 In order to facilitate the requirements of this policy, all development proposals, regardless of scale, will need to be accompanied by a natural materials management plan. The Plan should identify all the natural materials on the site prior to the development, these may be existing buildings to be demolished or the natural ground to be disturbed. It should explain how the generation of waste from these materials will be minimised and that the design and layout has fully considered the need to ensure that a cut and fill balance is as close to neutral as possible. The content of the natural material management plan shall be proportionate to the scale of proposed development.</p> <p>11.311 Construction sites inevitably require a degree of cut and fill engineering operations. As part of site treatment, the cut and fill balance of materials excavated should be assessed so as to avoid the creation of waste which cannot be effectively re-used due to lack of suitable storage facilities. As part of the natural material resources management plan developers should design proposals to achieve an earthwork balance which seeks to minimise cut and fill or which may provide for remediation of land elsewhere in the area.</p>
MAC 051	<p>AP15/7</p> <p>To ensure the content of the Plan reflects the actions arising from the Examination</p>	<p>Include new paragraph within the reasoned justification of policy PSD6, after paragraph 11.321, to ensure the appropriate reference is had to the provisions of Policy CCH4:</p> <p>New paragraph number: Reference is made to Policy CCH4 to ensure that there is no adverse effect on the integrity of nutrient sensitive protected sites</p>
MAC 052	<p>AP2/11</p> <p>To ensure the content of the Plan reflects the actions arising from</p>	<p>Include a new policy as follows:</p> <p>PSD7: Protection of Community Facilities</p> <p>Proposals which would result in the loss of community facilities outside of the Principal Centres and Service Centres will only be permitted where:</p> <p>a. There is another similar or compatible community facility available within:</p> <p>i. a convenient walkable distance; or,</p>

MAC Reference	Action Point / Reason	Matters Arising Changes
	the Examination	<p data-bbox="501 277 2074 347">ii. where applicable, within a neighbouring Sustainable Village or Rural Village (as noted in Policy SP3: Sustainable Distribution – Settlement Framework).</p> <p data-bbox="501 352 1890 384">b. Its loss would not be detrimental to the social and economic fabric of the community.</p> <p data-bbox="501 464 2132 568">In the absence of an alternative provision, proposals resulting in the loss of a community facility will only be permitted where it can be demonstrated that the business for sale or let has been marketed for over a 12 month period.</p> <p data-bbox="501 612 2107 842">In seeking to define and create sustainable communities the Plan identifies and recognises the contribution of local services. These include such facilities as shops, post offices, public houses, petrol filling stations, which will contribute to the future viability of settlements and communities, both in terms of providing a service but also in offering ‘meeting places’ where community interaction can occur, and community spirit can be enhanced. The Plan also recognises the importance of community facilities and services where there is a strong local dependence on them. Such services are vital to the economic wellbeing of the communities and also promote social inclusion, particularly amongst the less mobile members of a community.</p> <p data-bbox="501 882 2132 1150">It is acknowledged that settlements classified as Sustainable Villages and Rural Villages are the most vulnerable to the loss of such facilities. Factors such as demand and the high value of residential land in the rural areas, often results in pressure from property owners to change the use or redevelop such facilities for residential purposes, even where the business is thriving. The income from a shop or other activity may be less than can be gained from an alternative development. This policy seeks to moderate pressures for change by ensuring that unless there are reasonable alternative facilities, and if the shop or facility is viable at appropriate rent levels, then its loss will not be allowed. Whilst the policy seeks to protect against the loss of facilities, provision is made for those circumstances where it can be demonstrated that such facilities are no longer needed or are not viable.</p> <p data-bbox="501 1190 2107 1383">In seeking to ensure that settlements remain viable, a sequential approach will be undertaken in assessing the availability of an alternative or similar facility. The first consideration in assessing proposals should be the availability of an alternative facility within a reasonable distance to access such a facility. A walkable distance for the purposes of this policy is as contained within the Manual for Streets: Department for Transport/Communities and Local Government/WAG – 2007. This identifies that ‘Walkable neighbourhoods are typically characterised by having a range of facilities within 10 minutes’ (up to about 800m) walking distance of residential areas which residents may access comfortably on foot’.</p>

MAC Reference	Action Point / Reason	Matters Arising Changes
		<p>Marketing of premises for the purposes of this policy can be defined as advertised within an appropriate industry publication or where appropriate, through local estate agents over a reasonable period.</p>
<p>MAC 053</p>	<p>AP5/11</p> <p>To ensure the content of the Plan reflects the actions arising from the Examination</p>	<p>Amend paragraphs 11.322 and 11.323 as follows:</p> <p>11.322 Definitions of open space and a clarification of the County's accessibility standards are provided within the Carmarthenshire Open Space Assessment with additional information also provided in the Carmarthenshire Green Infrastructure Assessment. For the purposes of this Plan, open space is defined as areas including playing fields, equipped children's play areas, outdoor sports facilities, informal recreation, and amenity or play space (i.e., natural green space, play space and public open space). For the purposes of this Plan, open space is defined as areas including playing fields, outdoor sports facilities, informal recreation, and play space, as well as water areas like rivers, lakes and reservoirs, which offer opportunities for sport, recreation and tourism and can also provide visual amenity. These areas or facilities should be routinely available to the public.</p> <p>11.323 The identified open space provision in the County is mapped and assessed within the Carmarthenshire Open Space Assessment. It should however be noted that there may be additional areas of open space which are not reflected in the Assessment which make a valuable contribution towards the provision of open space within the community. Whilst these areas are not mapped as part of the LDP, they would nevertheless be afforded protection under this policy where considered appropriate.</p> <p>The Public Open Space Assessment assesses the provision of open space within Carmarthenshire, and those areas identified were subsequently annotated on the Proposals Map. However, it should be noted that additional areas of open space, which align with the above definition and make a valuable contribution towards the overall provision within communities, may not have been reflected. Regardless, these areas are also afforded protection under this policy. In light of this, the scope of this policy applies to areas identified within the Public Open Space Assessment and other areas that clearly comply with the above definition. The potential for proposals to result in the loss of open space provision is to be assessed on a case-by-case basis.</p>

MAC Reference	Action Point / Reason	Matters Arising Changes																						
MAC 054	<p>AP5/12</p> <p>To ensure the content of the Plan reflects the actions arising from the Examination</p>	<p>Amend Policy PSD8 and reasoned justification as follows:</p> <p>PSD8: Provision of New Open Space All new residential developments of 5 or more homes will be required to contribute towards open space in accordance with the Council's open space standards for Carmarthenshire as set out below.</p> <table border="1" data-bbox="801 533 1827 1102"> <thead> <tr> <th rowspan="2">Open Space Category</th> <th colspan="2">Quantity Standard</th> <th rowspan="2">Accessibility Standard</th> </tr> <tr> <th>Per 1000 People (ha)</th> <th>Per Person (m2)</th> </tr> </thead> <tbody> <tr> <td>Play Space</td> <td>0.8</td> <td>8</td> <td>Doorstep: 1½-minute walk (100m) Local: 5-minute walk (400m) Neighbourhood: 12½-minute walk (1,000m)</td> </tr> <tr> <td>Outdoor Sports</td> <td>1.6</td> <td>16</td> <td>Playing Fields: 15-minute walk (1,200m)</td> </tr> <tr> <td>Accessible Greenspace</td> <td>0.25</td> <td>2.5</td> <td>Wherever possible</td> </tr> <tr> <td>Community Growing Space</td> <td>0.2</td> <td>2</td> <td>-</td> </tr> </tbody> </table> <p>If the standards cannot be met on site, or where there is sufficient existing provision already available to service the development, then a commuted sum will be sought where appropriate.</p> <p>11.327 The Carmarthenshire Public Open Space Assessment sets out identifies the current provision of open space across the Plan area. The Council's Open Space Standards set out in Policy PSD8 above and the standards set a benchmark for open space provision which the Council and developers should aim to deliver. This policy provides the a means to achieve contribute to achieving these standards which take into consideration the quantity, function, and accessibility of provision.</p>	Open Space Category	Quantity Standard		Accessibility Standard	Per 1000 People (ha)	Per Person (m2)	Play Space	0.8	8	Doorstep: 1½-minute walk (100m) Local: 5-minute walk (400m) Neighbourhood: 12½-minute walk (1,000m)	Outdoor Sports	1.6	16	Playing Fields: 15-minute walk (1,200m)	Accessible Greenspace	0.25	2.5	Wherever possible	Community Growing Space	0.2	2	-
Open Space Category	Quantity Standard			Accessibility Standard																				
	Per 1000 People (ha)	Per Person (m2)																						
Play Space	0.8	8	Doorstep: 1½-minute walk (100m) Local: 5-minute walk (400m) Neighbourhood: 12½-minute walk (1,000m)																					
Outdoor Sports	1.6	16	Playing Fields: 15-minute walk (1,200m)																					
Accessible Greenspace	0.25	2.5	Wherever possible																					
Community Growing Space	0.2	2	-																					

MAC Reference	Action Point / Reason	Matters Arising Changes
		<p>Further detail is outlined in the Open Space Assessment. There is additional guidance in respect of the types of open space identified within the Carmarthenshire Open Space Standards within the Open Space SPG.</p> <p>11.328 In determining whether there is a need for a contribution, the quantity, accessibility, quality, and type of open space provision will need to be considered. Where there is an existing deficiency within a community and the proposed development is likely to exacerbate the situation then a contribution will be required to ensure that the open space standards are met. Equally, a contribution will be required in circumstances where the proposed development would result in a deficiency.</p> <p>11.328 When assessing the need for a contribution, the quantity, accessibility, quality, and type of open space provision must be considered. The Public Open Space Assessment, along with additional reliable data where available (as outlined in paragraph 11.323), can support this evaluation. For developments of five or more dwellings, it is essential to ensure sufficient open space is available for future occupants in accordance with Carmarthenshire's Open Space Standards. Contributions will be required to address the additional open space demand arising from the development, proportionate to the number of proposed dwellings. If the proposed development is in an area with an existing open space deficiency that would be exacerbated, or if it creates a new deficiency, a contribution will be necessary. In instances where there is a sufficiency in both quantity and accessibility, a contribution may be sought to improve the condition and/or extent of nearby existing provisions, if a demonstrable need is evidenced.</p>
MAC 055	<p>AP1/17 & 18</p> <p>To ensure the content of the Plan reflects the actions arising from the Examination</p>	<p>Delete Policy PSD9 and make consequential amendments including to Monitoring Indicator MI.37 in the Monitoring Framework</p> <p>PSD9: Advertisements</p> <p>-</p> <p>Proposals for advertisements (which are subject to planning control) will be strictly controlled and will be expected to comply with the following:</p> <ul style="list-style-type: none"> a. That their design, scale, materials, and siting have full regard to the building, structure, and/or land on which they are displayed; b. There are no adverse effects on the landscape / townscape, or the setting and integrity of the historic environment; c. That they do not constitute a hazard to public safety especially when sited on roads;

MAC Reference	Action Point / Reason	Matters Arising Changes
		<p>d.—That they safeguard, and positively enhance the Welsh language in the County by providing bilingual signage. Regard should also be had to the provisions of Policy SP8—The Welsh Language. Proposals for poster hoardings and advertisement signs should not lead to the proliferation or concentration of individually acceptable signs within the countryside. New developments and streets will be expected to have Welsh names.—</p> <p>11.334 In order to promote the cultural identity of the Plan area, the Council will support and promote the provision of Welsh and English bilingual information signs, notice and information boards, displays and advertisement signs for tourist attractions and facilities. Private developers of tourism and leisure facilities will also be encouraged to publicise their business ventures through both the Welsh and English languages. Advertisements will not be required to provide the branding or company name bilingually, however, all ancillary or additional wording provided on signage in the public domain proposed in a planning application will required to be provided bilingually.—</p> <p>11.335 Bilingual signage and advertisement proposals which seek to combine several essential advertisements within one sign will be encouraged. SPG will be prepared to supplement Policy PSD9.—</p>
MAC 056	<p>AP15/7</p> <p>To ensure the content of the Plan reflects the actions arising from the Examination</p>	<p>Include new paragraph within the reasoned justification of policy PSD10, after paragraph 11.337, to ensure the appropriate reference is had to the provisions of Policy CCH4:</p> <p>New paragraph number: Reference is made to Policy CCH4 to ensure that there is no adverse effect on the integrity of nutrient sensitive protected sites.</p>
MAC 057	<p>AP2/9</p> <p>To ensure the content of the</p>	<p>Insert the following new policy PSD14 under the theme Prosperous People and Places:</p> <p>PSD14: Housing Density</p>

MAC Reference	Action Point / Reason	Matters Arising Changes
	Plan reflects the actions arising from the Examination	<p>Proposals will be required to create mixed, socially inclusive, sustainable communities by providing a range of house types and sizes to meet the needs of residents at an efficient and appropriate density.</p> <p>Residential development within tiers 1-3 of the settlement framework (Policy SP3) should seek to reflect a net density of 50 dwellings per hectare. Lower density of development will only be permitted where:</p> <p>a. Higher residential densities will only be permitted where it is demonstrated that the development maximises opportunities for effective design through:</p> <ol style="list-style-type: none"> 1) enhancement to the quality and extent of existing; and the creation of new, landscape and ecological elements and features, as Green and Blue Infrastructure assets; and 2) enhancement to the visual amenity and landscape character to establish a clear and legible sense of place and contribute to an attractive public realm; and 3) minimises, and mitigates against potential adverse landscape and visual impacts <p>b. Lower residential densities will only be permitted where it can be demonstrated that:</p> <ol style="list-style-type: none"> 1) Design, physical or infrastructure constraints prevent the minimum density from being achieved; and 2) The minimum density would harm the character and appearance of the site’s surroundings; or 3) It can be demonstrated there is a particular lack of choice of housing types within a local community. <p>In all cases, housing developments must make the most efficient use of land in accordance with sustainable, placemaking principles. Good design must be utilised to maximise the density of development without compromising the quality of the living conditions provided, whilst making adequate provision for privacy and space about dwellings.</p> <p>New para number – The Revised LDP acknowledges that it is important that new development uses land efficiently by being of a density which maximises the development potential of land including the level of affordable housing provision in accordance with Policy AHOM1. Future Wales: The National Plan 2040 requires new developments in urban areas to aim for a density of at least 50 dwellings per hectare (net). The Plan aims to achieve this density within tiers 1-3 of the settlement</p>

MAC Reference	Action Point / Reason	Matters Arising Changes
		<p>framework (Policy SP3). Whilst the density within all other settlements within the settlement hierarchy should maximise the efficient use of land, the policy is not prescriptive in setting a specific density. Higher density developments can help to lessen the quantity of land needed to meet future housing needs, although a balance must be achieved to ensure a quality living environment enshrined in placemaking principles.</p> <p>New para number - The indicative figures set out within Policy HOM1 – Housing Allocations are considered against the criteria set out within criteria a) to c) above.</p>
<p>MAC 058</p>	<p>AP1/5</p> <p>To ensure the content of the Plan reflects the actions arising from the Examination</p>	<p>Amend policy SP13 as follows.</p> <p>Strategic Policy – SP 13: Rural Development</p> <p>The Plan supports development proposals which will contribute towards the sustainability of the County's rural communities. Development proposals in rural areas should demonstrate that they support the role of the rural settlements in the settlement hierarchy framework (SP3) to meet the housing, employment, and social needs of Carmarthenshire's rural communities.</p> <p>Development proposals in the countryside beyond identified settlements will be supported where it accords with the policies of this Plan and national planning policy.</p>
<p>MAC 059</p>	<p>AP15/7</p> <p>To ensure the content of the Plan reflects the actions arising from the Examination</p>	<p>Include new paragraph within the reasoned justification of policy RD1, after paragraph 11.387, to ensure the appropriate reference is had to the provisions of Policy CCH4:</p> <p>New paragraph number: Reference is made to Policy CCH4 to ensure that there is no adverse effect on the integrity of nutrient sensitive protected sites.</p>
<p>MAC 060</p>	<p>AP15/7</p> <p>To ensure the content of the Plan reflects</p>	<p>Include new paragraph within the reasoned justification of policy RD2, after paragraph 11.392, to ensure the appropriate reference is had to the provisions of Policy CCH4:</p>

MAC Reference	Action Point / Reason	Matters Arising Changes
	the actions arising from the Examination	New paragraph number: Reference is made to Policy CCH4 to ensure that there is no adverse effect on the integrity of nutrient sensitive protected sites.
MAC 061	AP15/7 To ensure the content of the Plan reflects the actions arising from the Examination	Amend Policy RD3 as follows: RD3: Farm Diversification Development P proposals for farm diversification developments which strengthen the rural economy will be permitted where: <ul style="list-style-type: none"> a. a) It is compatible with, complements and supports the principal agricultural activities of the existing working farm; b. b) It is of a scale and nature appropriate to the existing farm operation; c. c) It has appropriate regard to the highways and transport infrastructure; and d. d) It would not have an adverse impact on the character, setting and appearance of the area and the surrounding landscape. <p>Proposals should give priority to the conversion of suitable existing buildings on the working farm. Where justified, new buildings will be permitted where they are integrated with or linked to the existing working farm complex and not detrimental to the respective character and appearance of the area and surrounding landscape.</p> <p>New paragraph to be included after para 11.397</p> <p>New paragraph number: Reference is made to Policy CCH4 to ensure that there is no adverse effect on the integrity of nutrient sensitive protected sites.</p>

MAC Reference	Action Point / Reason	Matters Arising Changes
MAC 062	<p>AP15/7</p> <p>To ensure the content of the Plan reflects the actions arising from the Examination</p>	<p>Include new paragraph within the reasoned justification of policy RD4, after paragraph 11.398, to ensure the appropriate reference is had to the provisions of Policy CCH4:</p> <p>New paragraph number: Reference is made to Policy CCH4 to ensure that there is no adverse effect on the integrity of nutrient sensitive protected sites.</p>
MAC 063	<p>AP4/12 AP15/7</p> <p>To ensure the content of the Plan reflects the actions arising from the Examination</p>	<p>Amend Policy RD5 as follows:</p> <p>RD5: Equestrian Facilities</p> <p>Development proposals for stabling, equestrian facilities or use of land for equestrian activities will be permitted where:</p> <ul style="list-style-type: none"> a) the facility is grouped within an existing farm complex, or is sited as close as possible to existing buildings; b) the proposed use will be of a scale and nature an-intensity appropriate to its environment and setting; c) the development will not have an adverse impact on the landscape or nature conservation interests; and d) suitable access and parking can be provided for horse boxes and the proposed the level of commercial activity; and e) commercial facilities have suitable access to the highway network. <p>New paragraph after para 11.402:</p> <p>New paragraph number: Reference is made to Policy CCH4 to ensure that there is no adverse effect on the integrity of nutrient sensitive protected sites.</p>

MAC Reference	Action Point / Reason	Matters Arising Changes
MAC 064	<p data-bbox="282 280 376 308">AP5/1</p> <p data-bbox="282 352 477 580">To ensure the content of the Plan reflects the actions arising from the Examination</p>	<p data-bbox="499 280 943 308">Amend Policy SP14 as follows:</p> <p data-bbox="499 352 1671 379">Strategic Policy – SP14: Maintaining and Enhancing the Natural Environment</p> <p data-bbox="499 424 1984 499">Development proposals must protect and enhance the County's natural environment's ecosystem resilience and resilient ecological networks.</p> <p data-bbox="499 544 2002 651">Proposals must reflect the role that natural environment aspects and features and an ecologically connected environment have in protecting and enhancing biodiversity, defining the landscape, contributing to Well-being and the principles of the Sustainable Management of Natural Resources.</p> <p data-bbox="499 695 2107 802">All development proposals must be considered in accordance with National Policy and legislative requirements where a proposal for development would result in a significant adverse effect on designated sites, including European sites, SSSIs, and priority habitats and species.</p> <p data-bbox="499 847 2096 986">Any development proposal should contribute towards the overall aim of the South West Wales Area Statement (NRW, 2020) in building resilience of our ecosystems and enhancing the benefits they provide. Development that would result in unacceptable adverse environmental effects or that does not result in enhancement of biodiversity will not be permitted.</p> <p data-bbox="499 1031 2130 1169">Development must not cause any significant loss of habitats or populations of species (locally and/or nationally) and must provide net benefits for biodiversity. Where biodiversity enhancement is not proposed as part of a proposal for development, significant weight will be given to its absence, and unless other significant material considerations indicate otherwise it will be necessary to refuse permission.</p> <p data-bbox="499 1214 1462 1241">Amend paragraph 11.403 of the reasoned justification for SP14 as follows:</p> <p data-bbox="499 1286 2123 1343">11.403 Carmarthenshire has a rich and diverse natural environment with several designated sites and protected species. This policy seeks to recognise the quality and value of the natural environment and landscapes across the Plan area, and their</p>

MAC Reference	Action Point / Reason	Matters Arising Changes
		<p>fundamental role in defining the County’s identity, character, and distinctiveness. The recognition of the considerable merits of green and blue infrastructure for mitigating the effects of climate change, for capturing and storing carbon and for maintaining and enhancing biodiversity and ecological networks is implicit. Reference is made to Green and Blue Infrastructure Network policy PSD3, including the requirement for all planning applications to submit a Green Infrastructure Statement.</p> <p>Amend paragraph 11.404 of the reasoned justification for SP14 as follows:</p> <p>11.404 The protection and enhancement of these elements form an important component of the Strategy, which looks to reflect not only those international and national designations, but also the contribution of sites and landscapes at the local level. All development proposals must be considered in accordance with National Policy and legislative requirements where a proposal for development would result in a significant adverse effect on designated sites, including European sites, SSSIs, and priority habitats and species and irreplaceable natural resources. The LDP will also seek to conserve and enhance natural resources such as geodiversity, water, soil, and air quality.</p> <p>Insert the following after paragraph 11.404 of the reasoned justification to policy SP14:</p> <p>Development must not cause any significant loss of habitats or populations of species (locally and/or nationally) and must provide net benefits for biodiversity. Where biodiversity enhancement is not proposed as part of a proposal for development, significant weight will be given to its absence, and unless other significant material considerations indicate otherwise it will be necessary to refuse permission.</p> <p>Amend paragraph 11.408 as follows:</p> <p>11.408 Whilst the Plan recognises the need for new development for both social and economic purposes the Council will safeguard Carmarthenshire’s environmental qualities. The Plan also seeks to ensure the protection and enhancement of the natural environment through detailed policy. The policy reflects the content of the Chief Planning Officer’s letter dated 23rd October 2019 on Securing Biodiversity Enhancements. Reference is also made to the South West Wales Area Statement (2020) in this regard.</p>
MAC 065	AP5/2	Amend Policy NE1 as follows.

MAC Reference	Action Point / Reason	Matters Arising Changes
	To ensure the content of the Plan reflects the actions arising from the Examination	<p>NE1: Regional and Local Designations</p> <p>Development proposals that will result in adverse effects to a Local Nature Reserve (LNR), Site of Importance for Nature Conservation (SINC), peatland habitat, and/or Regionally Important Geological/Geomorphological Site (RIGS), will only be permitted where it can be demonstrated that:</p> <ul style="list-style-type: none"> i a) All adverse impacts are addressed in accordance with the step-wise approach mitigation-hierarchy; ii b) Where this is not feasible, ensure sufficient compensatory measures are put in place which address all potential adverse impacts upon these sites resulting from the proposal; or iii c) In exceptional circumstances, where the reasons for the development and/or land use change clearly outweighs the need to safeguard conservational interests of the site. <p>Development pProposals must not cause any significant loss of habitats or populations of species, locally or nationally, ecological connectivity and must provide net benefits for biodiversity.</p> <p>Amend paragraph 11.411 as follows:</p> <p>11.411 In circumstances where the need for a development might outweigh the need to protect a particular site, then impact will be avoided, minimised, and mitigated as far as possible (in accordance with the mitigation-hierarchy step-wise approach). Where residual impacts remain, measures will be put in place to ensure that alternative wildlife habitat provision or habitat creation is provided to ensure that there is no net loss in overall conservation value of the area or feature. Where appropriate, the authority will consider the use of conditions and/or planning obligations to provide appropriate mitigation and/or compensation measures.</p>
MAC 066	<p>AP5/3</p> <p>To ensure the content of the Plan reflects</p>	<p>Amend Policy NE2 as follows:</p> <p>NE2: Biodiversity</p>

MAC Reference	Action Point / Reason	Matters Arising Changes
	the actions arising from the Examination	<p>Development proposals must maintain and enhance biodiversity in accordance with Section 6 of the Environment (Wales) Act 2016. Proposals will not be permitted where they would result in an adverse impact on priority species and habitats, and features of recognised importance to the conservation of biodiversity, except where it can be demonstrated that:</p> <ul style="list-style-type: none"> i a) All adverse impacts are addressed in accordance with the step-wise approach mitigation-hierarchy; ii b) Where this is not feasible, ensure sufficient compensatory measures are put in place which address all potential adverse impact upon biodiversity resulting from the proposals and ensure a net benefit for biodiversity; and iii c) In exceptional circumstances, where the reasons for the development and/or land use change clearly outweighs the need to safeguard the biodiversity and nature conservation interests of the site. <p>Development proposals must not cause any significant loss of habitats or populations of species, locally or nationally, and must provide net benefits for biodiversity.</p> <p>Amend paragraph 11.413 as follows:</p> <p>11.413 This policy seeks to ensure that the habitats and species identified within Section 7 of the Environment (Wales) Act 2016 are suitably protected from harmful development and that the Council fulfils its obligation to maintain and enhance biodiversity and promote ecosystem resilience. Full reference should be made to the Nature Conservation and Biodiversity SPG, Chapter 6 PPW Ed.124 (including records and sources set out and held in the sources identified in para 6.4.3) and the Chief Planning Officers letter (2019) on securing Biodiversity Enhancements. This SPG includes guidance to developers and should assist in the implementation of this policy and the LDP. The role of habitats and associated areas as connectivity pathways, 'ecological networks' or 'animal corridor networks' will, where applicable, be considered (reference should be made to Policy NE3).</p> <p>Amend paragraph 11.416 as follows:</p>

MAC Reference	Action Point / Reason	Matters Arising Changes
		<p>11.416 In exceptional circumstances, the need for a development might outweigh the need to protect biodiversity on a particular site. In such instances, then impact will be avoided, minimised, and mitigated as far as possible (in accordance with the step-wise approach mitigation hierarchy), and where residual impacts remain, measures will be put in place to ensure that alternative wildlife habitat provision or habitat creation is provided in order to ensure that there is no net loss in overall biodiversity of the area or feature.</p>
<p>MAC 067</p>	<p>AP5/4</p> <p>To ensure the content of the Plan reflects the actions arising from the Examination</p>	<p>Amend policy NE3 as follows:</p> <p>NE3: Corridors, Networks and Features of Distinctiveness</p> <p>Development proposals will be expected to maintain and enhance ecological corridors, networks, and features of distinctiveness. Proposals which include provision for the retention and appropriate management of such features will be supported.</p> <p>Proposals that result in an adverse effect on the connectivity or integrity of ecological corridors, networks or features of distinctiveness will only be permitted where:</p> <ul style="list-style-type: none"> a) All adverse impacts are addressed in accordance with the step-wise approach mitigation hierarchy; b) Where this is not feasible, ensure sufficient compensatory measures are put in place which address all potential adverse effects upon biodiversity resulting from the proposals; and c) In exceptional circumstances, where the reasons for the development and/or land use change clearly outweighs the need to safeguard the biodiversity and nature conservation interests of the site. <p>Development proposals must not cause any significant loss of habitats or populations of species, locally or nationally, and must provide net benefits for biodiversity.</p> <p>Amend paragraph 11.420 of the reasoned justification as follows:</p> <p>11.420 This policy seeks to ensure the appropriate protection and management of ecological corridors, networks, and features of distinctiveness. These include features which, because of their linear and continuous structure or their functions as</p>

MAC Reference	Action Point / Reason	Matters Arising Changes
		<p>'stepping-stones' or 'wildlife corridors' are essential for reducing habitat fragmentation and encouraging ecological migration, dispersal, or genetic exchange. Protection of these features can make an important contribution to the Council's duty under Section 6 of the Environment (Wales) Act 2016. These are also valuable with regards to their contribution to the quality of the local environment and to enabling adaption and resilience to climate change. Reference should be had to the provisions of paragraph 6.4.5 of Planning Policy Wales 'DECCA Framework' and the five key attributes identified</p> <p>Amend the reasoned justification to include the following new paragraph after 11.422:</p> <p>In exceptional circumstances, the need for a development might outweigh the need to protect particular ecological corridors, networks, and features of distinctiveness. In such instances, the impact will be avoided, minimised, and mitigated as far as possible (in accordance with the step-wise approach), and where residual impacts remain, measures will be put in place to ensure that alternative wildlife habitat provision or habitat creation is provided in order to ensure that there is no net loss in overall biodiversity of the area or feature.</p>
MAC 068	<p>AP5/5</p> <p>To ensure the content of the Plan reflects the actions arising from the Examination</p>	<p>Amend policy NE4 as follows. Make consequential amendments to the Plan to reflect the change in policy title.</p> <p>NE4: Development within the Caeau Mynydd Mawr (CMM) SPG Project Area</p> <p>Development proposals will be permitted where they accord with the Council's commitment to promote and contribute to the delivery of the Conservation Objectives of the Caeau Mynydd Mawr Special Area of Conservation (CMM SAC) in line with the Habitats Regulations.</p> <p>Proposals located within the SPG CMM Project Area as defined on the Proposals Map will, where applicable, be required to contribute towards achieving the CMM SAC Conservation Objectives and to mitigate for the loss of potential supporting habitat and connectivity for the marsh fritillary butterfly. increasing the quality and amount of available habitat for the Marsh Fritillary butterfly within the SPG Area.</p> <p>To achieve the Conservation Objectives and to mitigate for the loss of potential supporting habitat and connectivity for the marsh fritillary butterfly that may result through the development, the Council will (where applicable) seek to secure Planning Obligations (in accordance with LDP policy INF1 and the provisions of the SPG for the CMM SAC) from developments within the SPG area.</p>

MAC Reference	Action Point / Reason	Matters Arising Changes
		<p>Amend the reasoned justification for Policy NE4 as follows:</p> <p>The policy provides a mechanism to support the delivery of development within the Caeau Mynydd Mawr area subject to there being no likely significant effect upon the Special Area of Conservation (SAC). It also seeks to ensure development is delivered in a manner that meets the Conservation Objectives for the Caeau Mynydd Mawr SAC. In this respect it seeks to mitigate for the loss of potential supporting habitat and connectivity for the Marsh Fritillary butterfly that may result through the development. The policy reflects that the Caeau Mynydd Mawr project as currently in operation already enables the management of habitat within a project area as defined on the Proposals Map.</p> <p>The project area covers part of the Ammanford/Cross Hands Principal Centre as defined within the Revised LDP. The principal centre and the growth levels attributed to it forms an important part of the Plan's strategy. The Cross Hands area also sustains one of Wales's most important populations of the Marsh Fritillary butterfly with the designation of the Caeau Mynydd Mawr area as a SAC reflecting its presence. The butterfly is however threatened by loss of habitat as a result of development, and also by the deterioration in the condition of its habitat due to inappropriate management. The butterfly functions in a meta-population – a group of local (smaller) populations connected by migrating individuals - as such it requires large areas of continuous or closely connected marshy grassland habitat. This habitat includes the food plant devil's bit scabious (<i>Succisa pratensis</i>). The policy and its supporting SPG seeks to balance the potentially conflicting demands of conservation and development as part of a placemaking approach.</p> <p>In terms of the Conservation Objectives for the SAC, it should be noted that the long-term security and resilience of the population is dependent on the maintenance of an extensive and well-connected network of suitable habitat (not all of which will be occupied by Marsh Fritillaries at any one time) both within and outside of the protected SAC boundary. Consequently, a wider project area as defined on the Proposals Map has been identified to support the butterfly meta-population</p> <p>11.423 Developments can proceed within the Caeau Mynydd Mawr SPG Area subject to there being no likely significant effect upon the Caeau Mynydd Mawr Special Area of Conservation (CMM SAC). To this end, tThe Council will (where applicable) seek developer contributions to fund the delivery of the Caeau Mynydd Mawr project including habitat management project within the SPG project area. Further information is set out within the Caeau Mynydd Mawr Supplementary Planning Guidance (CMM SAC SPG) which will be adopted concurrently with the Plan^[90]. Such contributions will be sought (in accordance with policy INF1 and the provisions of the SPG for the Caeau Mynydd Mawr SAC) from developments within the project area.</p>

MAC Reference	Action Point / Reason	Matters Arising Changes
		<p>11.424 The provision of the policy reflects the Council's statutory responsibility, under the Conservation of Habitats and Species Regulations 2017 and as the relevant "competent authority", in the determination of planning applications for development proposals affecting the SAC and its metapopulation. The policy as supported by the SPG provides a mechanism for applicants for planning permission and/or developers to seek to mitigate the impact of their proposals on the SAC through contributing to</p> <p>the Council's CMM habitat management project. To ensure the LDP's compliance with the Habitats Regulations, the Council will (where appropriate) give priority to securing obligations in respect of the Caeau Mynydd Mawr SAC for proposals located within the CMM SPG project aArea.</p> <p>11.425 Planning obligations will be sought on the following developments – reference should be made to the SPG in relation to the level of charge to be applied (note this may be subject to periodic review and updated accordingly):-</p> <ul style="list-style-type: none"> • Housing • Commercial/ Retail • Employment • Education/Community • Transport/highways infrastructure <p>It should be noted that the above list is not exhaustive, and planning authorities may seek contributions from other development proposals within the project area. The provisions of this policy and the supporting SPG does not preclude the Council from undertaking Tests of Likely Significant Effects or Appropriate Assessment with regards to planning applications within the SPG area or where they affect the Conservation Objectives of the SAC as and where it is considered appropriate.</p> <p>11.4256 The provisions of the policy and the SPG is informed by a robust evidence base. The SPG sets out a charging schedule which forms the starting point for all negotiations regarding the contribution required from developers. Reference should be made to the SPG in terms of any proposed 'in kind' contributions proposed by developers.</p> <p>11.426 The Caeau Mynydd Mawr SPG Area is identified on the Proposals Map.</p>
MAC 069	AP5/6	Amend Policy NE5 as follows:

MAC Reference	Action Point / Reason	Matters Arising Changes
	To ensure the content of the Plan reflects the actions arising from the Examination	<p>NE5: Coastal Management</p> <p>Proposals for coastal management schemes will be permitted, provided that:</p> <ul style="list-style-type: none"> a) The need for the development is appropriately justified; b) The development is in keeping with the surrounding environment; c) It protects, enhances, and where appropriate, creates walking linkages to the All Wales Coast Path and the footpath network; d) The scheme will not result in increased erosion, flooding, or land instability; and e) They conserve and enhance the landscape, seascape, and historic environment, and have net benefits for biodiversity. <p>Proposals will be encouraged to provide additional Active Travel routes to link communities and existing paths to the All-Wales Coast Path.</p> <p>Amend paragraph 11.427 as follows:</p> <p>11.427 Coastal defence schemes play an important role in protecting the County's population, assets and resources from tidal flooding and erosion. This policy seeks to ensure that coastal management schemes are constructed in appropriate locations, and do not adversely impact upon the surrounding landscape. Schemes will be required to pay regard to the protection of species and habitats in line with Strategic Policy SP14: Maintaining and Enhancing the Natural Environment SP13.</p>
MAC 070	AP5/7 - To ensure the content of the Plan reflects the actions arising from the Examination	<p>Section 1 of the Policy is relevant to all developed coastal locations whilst Section 2 of the Policy only applies to undeveloped coastal locations and therefore sets a higher requirement upon development proposals to 'conserve and enhance', rather than not cause unacceptable harm.</p> <p>Amend policy NE6 as follows:</p> <p>NE6: Coastal Development</p> <p>1.a) Proposals in all developed coastal locations will only be permitted provided that:</p>

MAC Reference	Action Point / Reason	Matters Arising Changes
		<p>a) 1. They have considered matters associated with coastal change; and</p> <p>b) 2. They will not unacceptably harm the landscape and seascape through inappropriate scale, mass, and design.</p> <p>2.b) Development proposals in undeveloped coastal locations will only be permitted provided that:</p> <p>c) 3. It is necessary for them to be sited at a coastal location;</p> <p>d) 4. They are part of a necessary coastal management scheme;</p> <p>e) 5. They do not increase the risk of erosion, flooding, or land instability;</p> <p>f) 6. They would not result in the need for new coastal protection measures; and</p> <p>g) 7. They conserve and enhance the landscape, seascape, and historic environment, and have net benefits for biodiversity.</p> <p>Add the following text to paragraph 11.433 which clarifies what scale of development is appropriate:</p> <p>11.433 Carmarthenshire has an extensive area of coastline, stretching from the mouth of the River Loughor to Marros. The coastal area can be defined as areas where the land and adjacent sea are considered mutually interdependent. Developments in coastal locations will be required to be in accordance with other plan policies. Whilst developments of any scale could potentially be considered appropriate, their proportionality in relation to the existing built form and their impact upon the wider landscape will be key considerations in accordance with Policies NE6 and PSD1.</p>
MAC 071	<p>AP5/8 AP15/7</p> <p>To ensure the content of the Plan reflects the actions arising from</p>	<p>Amend Policy NE7 as follows. Make consequential amendments to the Plan to reflect the change in policy title.</p> <p>NE7: Coastal Change Management Area – Residential Development</p> <p>The Coastal Change Management Area (CCMA) has been defined as those areas where the Shoreline Management Plan 2 (SMP2) identifies a policy of 'no active intervention' and 'managed realignment'.</p>

MAC Reference	Action Point / Reason	Matters Arising Changes
	the Examination	<p>Development proposals located within the identified CCMA shall not have an adverse impact on rates of coastal change elsewhere, and will be subject to the following:</p> <p><u>1. New Residential Development</u></p> <p>Proposals for any new residential development use within the CCMA will not be permitted supported. Residential extensions that are closely related to the existing scale of the property, or ancillary development within the residential curtilage of existing dwellings will be permitted where they are subject to an acceptable Flood Consequences Assessment and/or Stability Assessment.</p> <p><u>2. Relocation of Existing Residential Dwellings</u></p> <p>Development pProposals for the relocation of existing residential dwellings located within the CCMA will be permitted where:</p> <ul style="list-style-type: none"> a) The development replaces a permanent dwelling which is affected or threatened by erosion and/or coastal flood risk within 20 years of the date of the proposal; and b) The relocated dwelling is located an appropriate distance inland with regard to CCMA and other information in the Shoreline Management Plan, and it is in a location that is: <ul style="list-style-type: none"> 1. in the case of an agricultural dwelling, within the farm holding or within or adjoining existing settlements (as defined within policy SP3), or 2. within or adjoining existing settlements (as defined within policy SP3) close to the location from which it was displaced; 3. in the case of a static caravan(s), chalet(s) or permanent other visitor accommodation unit(s) - within, adjacent or within an acceptable proximity to the existing site.

MAC Reference	Action Point / Reason	Matters Arising Changes
		<p>c) The site of the existing dwelling is cleared of any buildings or residential paraphernalia and made safe; and,</p> <p>d) The new dwelling is comparable in size to that which it is to replace; and,</p> <p>e) The proposal recognises the respective sense of place within the area and should not have a detrimental impact on the landscape, townscape, seascape and/or biodiversity of the area. ; and</p> <p><u>3. Non-Residential Buildings</u> Proposals for the following types of new non-residential development will be permitted within the CCMA predicted as being at risk from coastal change, subject to an acceptable Flood Consequence Assessment and Stability Assessment:</p> <ul style="list-style-type: none"> i. development directly linked to the coastal area (e.g., beach huts, cafés, tea rooms, shops, leisure activities); and ii. development providing substantial economic and social benefits to the community; and iii. where it can be demonstrated that there will be no increased risk to life, or any significant risk to property. <p>Redevelopment of, or extensions to, existing non-residential property or intensification of existing non-residential land uses on sites within the CCMA, will be permitted where it can be demonstrated through a suitable Flood Consequences Assessment and Stability Assessment that there will be no increased risk to life, nor any significant risk to property (where appropriate).</p> <p><u>4. Extensions to Existing Dwellings and Infrastructure</u> Proposals for the following types of development will be permitted in the CCMA, subject to a suitable Flood Consequences Assessment and/or Stability Assessment:</p> <ul style="list-style-type: none"> 1. Limited residential extensions that are closely related to the existing scale of the property; 2. Ancillary development within the residential curtilage of existing dwellings; 3. Key community and other infrastructure (including roads), which is required to be located within the CCMA to provide the intended benefit for the wider community will be permitted where it is

MAC Reference	Action Point / Reason	Matters Arising Changes
		<p>accompanied by clear plans to manage the impact of coastal change on it and the services it provides.</p> <p>Development proposals must not cause any significant loss of habitats or populations of species, locally or nationally, and must provide net benefits for biodiversity.</p> <p>Insert the following new policy after NE7 and thereafter referenced as Policy NE8. Make consequential amendments to the Plan to reflect the inclusion of the new policy</p> <p>NE8: Coastal Change Management Area - Non-Residential Buildings and Infrastructure</p> <p>The Coastal Change Management Area (CCMA) has been defined as those areas where the SMP2 identifies a policy of 'no active intervention' and 'managed realignment'.</p> <p>Development proposals for new non-residential buildings and/or infrastructure located within the identified CCMA predicted as being at risk from coastal change will be permitted:</p> <p><u>a)</u> Where they do not have an adverse impact on rates of coastal change elsewhere, and:</p> <p><u>b)</u> They are for one of the following types of new non-residential development, and are subject to an acceptable Flood Consequence Assessment and Stability Assessment:</p> <ol style="list-style-type: none"> <u>1.</u> development directly linked to the coastal area (e.g., beach huts, cafés, tea rooms, shops, leisure activities); or <u>2.</u> development providing substantial economic and social benefits to the community, including key community and other infrastructure (including roads), which is required to be located within the CCMA to provide the intended benefit for the wider community and is accompanied by clear plans to manage the impact of coastal change on it and the services it provides, and <p><u>c)</u> Where it can be demonstrated that there will be no increased risk to life, or any significant risk to property, and</p>

MAC Reference	Action Point / Reason	Matters Arising Changes
		<p>d) The proposal recognises the respective sense of place within the area and does not have a detrimental impact on the landscape, townscape, seascape and/or biodiversity of the area.</p> <p>Redevelopment of, or extensions to, existing non-residential property or intensification of existing non-residential land uses on sites within the CCMA, will be permitted where it can be demonstrated through a suitable Flood Consequences Assessment and Stability Assessment that there will be no increased risk to life, nor any significant risk to property (where appropriate).</p> <p>Apply the reasoned justification for policy NE7 to both the revised NE7 and the new Policy NE8 - Non-Residential CCMA policy as above.</p> <p>Amend paragraph 11.437 of the reasoned justification as follows.</p> <p>11.437 As with policy NE6, In relation to policies NE7 and NE8 regard should be had to SMP2 which sets a range of policies for the coastline, which are 'hold the line', 'no active intervention' or 'managed realignment', per policy epoch (namely: up to 2025, 2026 - 2055, and 2056 - 2105).</p> <p>Amend paragraph 11.438 of the reasoned justification as follows.</p> <p>11.438 The SMP2 and the mapped extent of the CCMA can be viewed at www.southwalescoast.org . PPW states that Local Authorities should help reduce the risk of flooding and the impact of coastal erosion by avoiding inappropriate development in vulnerable areas.</p> <p>Amend paragraph 11.441 of the reasoned justification as follows.</p> <p>11.441 The type of residential use this applies to includes individual dwellings, flats above existing commercial properties, sheltered housing, student accommodation, hostels, shared housing for disabled people, nursing homes and care homes, residential education, static caravans and chalets (including those associated within leisure and tourism) where they are connected to infrastructure and part of an established and fully serviced site and training centres. Proposals for the relocation of a residential dwelling from within the CCMA will be expected to relate to a settlement defined within Policy SP3 –</p>

MAC Reference	Action Point / Reason	Matters Arising Changes
		<p>settlement framework, with its siting and planning considerations consistent with the provisions of the Plan. Such settlements will only be considered appropriate where they are themselves outside the CCMA.</p> <p>Amend paragraph 11.443 of the reasoned justification as follows.</p> <p>11.443 To enable coastal communities to adapt to coastal change, the Policy NE7 facilitates the relocation and replacement of permanent dwellings to alternative locations safe from coastal erosion. It seeks to ensure coastal communities remain sustainable by maintaining levels of housing stock and reducing risk to people and property.</p> <p>Amend the reasoned justification to include the subheading 'Residential' before paragraph 11.440, and the subheading 'Non-Residential' before paragraph 11.445.</p> <p>New paragraph after para 11.446:</p> <p>New paragraph number: Reference is made to Policy CCH4 to ensure that there is no adverse effect on the integrity of nutrient sensitive protected sites.</p>
MAC 072	<p>AP5/9</p> <p>To ensure the content of the Plan reflects the actions arising from the Examination</p>	<p>Amend Policy SP15 as follows:</p> <p>Strategic Policy – SP 15: Protection and Enhancement of the Built and Historic Environment</p> <p>Development proposals should preserve or enhance the built and historic environment of the County, its cultural, townscape and landscape assets, and, where appropriate, their setting.</p> <p>Proposals will be expected to promote high quality design that reinforces local character and respects and enhances the cultural and historic qualities of the plan area.</p> <p>New developments in conservation areas should be of a high standard of design which responds to the area's special characteristics and features.</p>

MAC Reference	Action Point / Reason	Matters Arising Changes
		<p>Amend the reasoned justification to policy SP15 to include the following new paragraph after 11.450:</p> <p>In this respect the provisions for the protection of the built heritage are protected through range of mechanism including Acts of Parliament separate from the Planning Acts. The most recent The Historic Environment Wales Act 2016 is accompanied by a suite of national and best practice guidance. Reflective of their importance any development proposals which affect our built historic assets, or their settings, must take full account of the relevant legislation and national best practice guidance.</p> <p>Amend paragraph 11.452 as follows:</p> <p>11.452 Clear guidance and legislation in respect of the following is contained within PPW: Edition 124 – Chapter 6: Distinctive and Natural Places Conserving the Historic Environment, and Strategic Policy SP14: Maintaining and Enhancing the Natural. Reference is also made to the provisions of TAN24 which has been used in the formulation of this Plan but also provides guidance on decision making in respect of decision-making on planning and listed building applications. Any application for listed building or conservation area consent will need to be accompanied by a Heritage Impact Statement in accordance with the Historic Environment (Wales) Act 2016.</p> <p>Amend the reasoned justification for policy SP15 to include the following new paragraph after 11.452: (previously 11.455 of the reasoned justification of Policy BHE1)</p> <p>Where a proposal is for a new building within a conservation area, it should have regard to the following:</p> <ul style="list-style-type: none"> • Important views, vistas, street scenes, roof-scapes, trees, open spaces, gaps, and other features that contribute to the character or appearance of the conservation area; • Historically significant boundaries or other elements that contribute to the established form of development; • The relationship to existing buildings and spaces, and settlement; and • Scale, height and density, architectural design, and materials.
MAC 073	<p>AP5/14</p> <p>To ensure the content of the Plan reflects the actions</p>	<p>Amend reasoned justification as follows:</p> <p>11.453 Environment which recognises the importance of such areas and features of the County:</p> <ul style="list-style-type: none"> • Historic Parks and Gardens⁹¹ - Many parks and gardens are historically significant and are listed in the Historic Parks and Gardens in Wales Register. <p>These areas are also defined on the LDP Proposals Constraints Map;</p>

MAC Reference	Action Point / Reason	Matters Arising Changes
	arising from the Examination	<ul style="list-style-type: none"> • Historic Landscapes⁹² • Archaeological Remains⁹³ • Enabling Developments⁹⁴ <ul style="list-style-type: none"> - PPW sets out the provisions through which an enabling proposal would be considered • Scheduled Monuments - These are defined on the Proposals Constraints Map
MAC 074	<p>AP5/9</p> <p>To ensure the content of the Plan reflects the actions arising from the Examination</p>	<p>Delete Policy BHE1 and its reasoned justification from the Plan, with consequential amendments to Policy BHE2 becoming Policy BHE1.</p> <p>Policy BHE1: Listed Buildings and Conservation Areas</p> <p>1. Proposals in respect of a listed building will only be permitted where they accord with the following:</p> <p>a) Proposals for the alteration and/or extension to a listed building, or its curtilage will be required to ensure that the special architectural character, or historic interest is preserved or enhanced;</p> <p>b) The change of use of a listed building, or its curtilage will only be permitted where it contributes to the retention of a building or its sustainable re-use, whilst avoiding an adverse effect on its character, special interest, or structural integrity;</p> <p>c) Proposals for the total or substantial demolition of a listed building will only be permitted where there is the strongest justification and convincing evidence that the proposal is necessary;</p> <p>d) Proposals which have a relationship to, or impact upon the setting of a listed building, or its curtilage must ensure that the setting is preserved or enhanced.</p> <p>2. Developments within or adjacent to a conservation area will be permitted, where it would preserve or enhance the character or appearance of the conservation area, or its setting.</p> <p>3. New developments in conservation areas should be of a high standard of design which responds to the area's special characteristics and features.</p>

MAC Reference	Action Point / Reason	Matters Arising Changes
		<p>11.455 Where a proposal is for a new building within a conservation area, it should have regard to the following: • Important views, vistas, street scenes, roof-scapes, trees, open spaces, gaps, and other features that contribute to the character or appearance of the conservation area; • Historically significant boundaries or other elements that contribute to the established form of development; • The relationship to existing buildings and spaces, and settlement for; • Scale, height and density, architectural design, and materials.</p>
<p>MAC 075</p>	<p>AP5/10</p> <p>To ensure the content of the Plan reflects the actions arising from the Examination</p>	<p>Amend policy BHE2 and its reasoned justification as follows. ..</p> <p>BHE2: Landscape Character</p> <p>Development proposals should relate to the specific landscape and visual characteristics of the local area, ensuring that the overall integrity of landscape character is maintained by:</p> <ul style="list-style-type: none"> a. identifying, protecting and, where appropriate, enhancing the distinctive landscape and historical, cultural, ecological, and geological heritage, including natural and man-made elements associated with existing landscape character; b. protecting international and national landscape designations including National Parks and Areas of Outstanding Natural Beauty (AONB) and their settings; c. preserving local distinctiveness, sense of place and setting; d. respecting and conserving specific landscape features, and integrating the principles of placemaking and Green and Blue Infrastructure; e. protecting key landscape views and vistas.

MAC Reference	Action Point / Reason	Matters Arising Changes
		<p>11.456 Carmarthenshire is characterised by diverse and high-quality landscape resources and areas of notable visual value. It also includes or borders a range of landscape designations, including the Brecon Beacons and Pembrokeshire Coast National Parks and Gower AONB.</p> <p>11.457 The County's key landscape attributes are varied and include upland areas, coastal plains and river valleys of high landscape value and ecological importance. These provide significant environmental, economic, and social benefits and help to create a sense of place.</p> <p>(1)11.458 The Policy seeks to protect, maintain, and (where appropriate) enhance the character and quality of Carmarthenshire's landscape with those features which contribute to the County's distinctive character afforded appropriate levels of protection with their significance highlighted using the NRW LANDMAP resource. Note: LANDMAP is a Geographical Information System based landscape resource where landscape characteristics, qualities and influences on the landscape are recorded and evaluated into a nationally consistent data set.</p> <p>(2)11.459 The policy will be supported by a Landscape Character Assessment and Supplementary Planning Guidance (SPG). This SPG will build on the work undertaken and policy provisions in respect of Placemaking and Green and Blue Infrastructure in developing an integrated suite of guidance documents to guide development proposals.</p> <p>11.460 This SPG will identify and describe distinctive landscape character areas and types throughout the plan area.</p>

MAC Reference	Action Point / Reason	Matters Arising Changes
		<p>11.461 In this respect the purpose of the policy is to reflect the specific distinctiveness, qualities, and sensitivities of the County's landscape components.</p> <p>BHE21: Conserving and Enhancing Landscape Character</p> <p>The diverse and distinct landscapes and seascapes of Carmarthenshire will be conserved and enhanced. All proposals for development within and outside of the development limits will protect and enhance the characteristic landscape features and visual sensitivities of the landscape character areas. Development should seek to avoid or adequately mitigate any adverse impacts on landscape character.</p> <p>Development proposals outside of the development limits shall:</p> <ul style="list-style-type: none"> a) not result in unacceptable adverse impacts, including cumulative impacts, to features or settings of importance to the landscape character of the local area. b) demonstrate how they respect and respond to the key characteristics and valued qualities of the relevant landscape character areas, as detailed in the Landscape Character Assessment. c) contribute positively to the landscape and visual character through high quality design of built form which relates and responds to positive examples of local distinctive character through form, scale, dimensions, materials, detailing, colour, and finishes. d) contribute positively to the landscape and visual character through high quality layout and landscape design which relates and responds to local distinctive character, including through planting types and species, and hard landscape materials and detailing; and

MAC Reference	Action Point / Reason	Matters Arising Changes
		<p data-bbox="595 277 2085 395">e) conserve and enhance or restore existing landscape character features and patterns formed by features including tree cover, semi-natural habitats, field boundaries, hedgerows, banks and stonewalls and integrate these features into layout and landscape design schemes.</p> <p data-bbox="499 491 2123 564">Proposals should be accompanied by an assessment of landscape and visual impacts proportionate to the scale, location and nature of development.</p> <p data-bbox="499 659 2085 804">Carmarthenshire is characterised by diverse and high-quality landscapes. The European Landscape Convention defines landscape as ‘an area, as perceived by people, whose character is the result of the action and interaction of natural and/or human factors’. All landscapes matter and have value. Landscape character comprises natural, cultural and perceptual factors and includes visual/scenic character.</p> <p data-bbox="499 898 2119 1043">The policy is supported by a Landscape Character Assessment through SPG. This SPG defines specific Landscape Character Areas which build upon LANDMAP aspect area evaluations and landscape and historical designations to provide a baseline tool for identifying the patterns and individual combinations of features that define a recognisable ‘sense of place’ which make each Landscape Character Area distinct.</p> <p data-bbox="499 1137 2119 1203">Note: LANDMAP is a Geographical Information System based landscape resource where landscape characteristics, qualities and influences on the landscape are recorded and evaluated into a nationally consistent data set.</p>

MAC Reference	Action Point / Reason	Matters Arising Changes
		<p>The Landscape Character Assessment describes the key characteristics that define these landscapes, identifies valued features and characteristics, forces for change acting on the landscapes, and provides a landscape strategy for each landscape character area (including development management and landscape management guidelines).</p> <p>The Landscape Character Assessment will be used to assess the impact of relevant development proposals on the character of the landscape, ensuring that landscape character and sensitivity are fully considered. Development proposals will need to demonstrate how they take into account and respond positively to:</p> <ul style="list-style-type: none"> • valued features and characteristics, and • the landscape strategy, and • show how any adverse impacts will be mitigated. <p>The character areas defined in the Landscape Character Assessment are shown in Appendix X</p> <p>All development proposals should protect and enhance the features and sensitivities of the landscape character areas. They should demonstrate how their location, scale, design and materials will conserve and enhance local character and key valued attributes as recognised in the Landscape Character Assessment. This includes proposals within development limits, where advice in the Landscape Character Assessment will be particularly important for sites on the edge of a settlement or at prominent locations within the townscape. Outside of development limits, proposals should demonstrate how the detailed criteria a-e have been considered and applied.</p> <p>The advice and recommendations in the Landscape Character Assessment will be applied proportionally to proposals based on relevant factors including, but not limited to, the scale, location and type of development. In most cases, proposals should be accompanied by a Landscape and Visual Appraisal which explains how the design</p>

MAC Reference	Action Point / Reason	Matters Arising Changes
		<p>and siting has taken landscape characteristics, features and qualities into consideration, including mitigation measures. This could take the form of a statement for most minor applications and householder developments or, for major developments, be incorporated within a Design and Access Statement.</p> <p>Proposals that are likely to have a significant landscape and/or visual impact should be accompanied by a Landscape and Visual Impact Assessment (LVIA) prepared in accordance with the latest Landscape Institute and Institute of Environmental Management and Assessment guidelines. They include, but are not limited to, schemes that alter land topography, excavation works or have the potential to affect key features of a Landscape Character Area. Such examples could apply to minor developments, although in most instances they will apply to major developments outside of development limits where no existing structures exist.</p> <p>Where mitigation is required, proposals should consider appropriate siting and design, e.g. using dips in the landform, retaining existing vegetation as screening/planting new screening using locally appropriate species etc. Where appropriate, and subject to the type of development other types of off-site mitigation may be considered dependent upon the landscape/visual issues arising.</p> <p>The Authority area includes parts of one nationally designated area (Bannau Brycheiniog National Park) and is in relative proximity to adjacent nationally designated areas (Pembrokeshire Coast National Park and Gower Area of Outstanding Natural Beauty (AONB)), such that development proposals may result in potential cross-boundary landscape and visual effects. Development proposals should take account of the statutory purposes of the National Park.</p> <p>LPAs within adjacent authorities should be consulted if development could lead to cross-boundary impacts on landscape and visual character, including cumulative effects.</p> <p>The Plan area includes areas identified within the Register of Landscapes of Outstanding Historic Interest (Tywi Valley HLW[D] 5; Preseli HLW[D] 7; Dolaucothi HLW[D] 8; and Taf and Tywi Estuary HLW[D] 9) and the Register of Landscapes of Special Historic Interest (Drefach and Felindre HLW[D] 10; Lower Teifi Valley HLW[D] 14). These areas are specifically of identified value for historic or cultural landscape character and where appropriate, will be referenced within the LCA SPG.</p>

MAC Reference	Action Point / Reason	Matters Arising Changes
MAC 076	<p>AP6/1 AP6/22</p> <p>To ensure the content of the Plan reflects the actions arising from the Examination</p>	<p>Amend Policy SP16 and its reasoned justification as follows:</p> <p>Strategic Policy – SP16: Climate Change</p> <p>Development proposals will be supported if they respond, adapt, increase resilience, and minimise the causes and impacts of climate change. Proposals must:</p> <ul style="list-style-type: none"> a) Contribute to a reduction in carbon emissions by reflecting sustainable transport principles and minimising the need to travel, particularly by private motor car; b) Avoid, or where appropriate, minimise the risk of flooding including the incorporation of measures (such as SuDS and flood resilient design); c) Promote the energy hierarchy by reducing energy demand, promoting energy efficiency, and increasing the supply of renewable energy; d) Incorporate appropriate climate responsive design solutions including orientation, layout, density, and low carbon solutions (including design and construction methods) and utilise sustainable construction methods where feasible; and/or e) Contribute towards the protection and enhancement of GBI assets and resilient ecological networks as carbon sinks. <p>Development proposals which are located within areas at risk from flooding will not be permitted unless they accord with the provisions of Planning Policy Wales and TAN 15.</p> <p>11.471 Proposals affected by flood risk will be required to submit a Flood Consequences Assessment as part of any planning application and the Council will consult with Natural Resources Wales (NRW). Where a site is in part impacted upon by flood risk, the developer will need to consider the impact of the risk on the developability of the remainder of the site. Where appropriate they should undertake the necessary evidential work (including a flood Consequences Assessment) to the</p>

MAC Reference	Action Point / Reason	Matters Arising Changes
		<p>satisfaction of NRW. Development will only be considered in areas at a high risk of flooding where it can be demonstrated that the site can comply with the justification and assessment requirements set out in TAN 15. Where a development is proposed in an area of identified flood risk an accompanying technical evidential statement must be provided to satisfy the provisions of TAN15 and show clearly that the new development will alleviate the threat and consequences of flooding. Only less-vulnerable development will be permitted within Zone C2. Regard should be had to Policy CCH4: Flood Risk Management and Avoidance as contained within this Plan.</p>
MAC 077	<p>AP6/2</p> <p>To ensure the content of the Plan reflects the actions arising from the Examination</p>	<p>Amend Policy CCH1 as follows:</p> <p>CCH1 - Renewable Energy within Pre-Assessed Areas and Local Search Areas Proposals for large scale wind farms of 10MW and over will be permitted within identified Pre-Assessed Areas for Wind Energy, as identified in “Future Wales” subject to them meeting them meeting criteria set below.</p> <p>Proposals for solar developments of 5MW and larger will be permitted in the following identified Local Search Areas and as identified on the proposals map, provided they do not have an unacceptable impact on visual amenity or landscape character and that they meet the criteria set below.</p> <p>LSA (A) – North East of Farmers LSA (B) – Mynydd Pencarreg LSA (C) – West of Talley</p> <p>a) The development will not have an unacceptable impact on roads, rail or aviation safety; electromagnetic interference to communications installations, radar or air traffic control systems, emergency services communications or other telecommunications systems;</p> <p>b) Proposals will not cause an unreasonable risk or nuisance to, and impact upon the amenities of, nearby residents or other members of the public, and will not result in unacceptable loss of public accessibility to the area; and</p> <p>c) Proposals should be accompanied with appropriate mitigation measures where required, including satisfactory restoration of land following decommissioning.</p>

MAC Reference	Action Point / Reason	Matters Arising Changes
		<p>The addition of a sentence to the end of paragraph 11.476:</p> <p>11.482 Within Pre-Assessed Areas for Wind Energy, the Welsh Government has undertaken an assessment to identify these areas in order to provide certainty, in principle, where large-scale wind energy schemes would be acceptable. Developments of over 10MW within local search areas will be determined in accordance with Future Wales.</p> <p>Amendment to paragraph 11.477 as follows,</p> <p>11.477 Policies CCH1 and CCH2 apply to all renewable and low carbon energy developments that require planning permission and are determined by the Council. The policies and set out the criteria against which proposals will be assessed. Such developments may include onshore windfarms, wind turbines, solar installations, biomass, energy from waste, hydro-power and combined heat, and power. Large scale energy developments (of 10MW+) are determined in accordance with Policy 18 in Future Wales: the National Plan 2040. These policies are only applicable to applications falling below this threshold.</p>
MAC 078	<p>AP6/3</p> <p>To ensure the content of the Plan reflects the actions arising from the Examination</p>	<p>Amend Policy CCH2 as follows:</p> <p>CCH2: Renewable Energy Outside Pre-Assessed Areas and Local Search Areas</p> <p>Proposals for renewable and low carbon energy development and associated infrastructure, will be permitted provided they accord with the following:</p> <ul style="list-style-type: none"> a) The development will not have an unacceptable impact on visual amenity or landscape character through the number, scale, size, design and siting of turbines and associated infrastructure; b) The development will not have an unacceptable impact upon landscape character areas designated for their landscape value; c) Wind turbine developments should not have unacceptable cumulative impacts in relation to existing wind turbines components, those which have permission or are proposed;

MAC Reference	Action Point / Reason	Matters Arising Changes		
		<p>d) The development will not have an unacceptable impact on roads, rail, or aviation safety; electromagnetic interference to communications installations, radar or air traffic control systems, emergency services communications or other telecommunications systems;</p> <p>e) Proposals will not cause an unacceptable-unreasonable risk or nuisance to, and impact upon the amenities of, nearby residents or other members of the public, and will not result in unacceptable loss of public accessibility to the area;</p> <p>f) Proposals should be accompanied with appropriate mitigation measures where required, including satisfactory restoration of land following decommissioning.</p> <p>Insert new paragraphs in reasoned justification after para 11.482</p> <p>Agricultural land identified as best and most versatile (grades 1,2 or 3a) and high carbon soils should only be developed if there is an overriding need for the development. Other land should be considered first and where the proposal cannot be located on alternative land, it must be appropriately justified.</p> <p>Recognition is given to the diverse and high-quality landscapes across the county. In this respect, specific reference is made to policy BHE1: Conserving and Enhancing Landscape Character of this Plan which sets out the considerations in relation to Landscape character which comprises natural, cultural and perceptual factors and includes visual/scenic. Further reference is made to the supporting Landscape Character Assessment as prepared through Supplementary Planning Guidance (SPG). This SPG defines specific Landscape Character Areas which build upon LANDMAP aspect area evaluations and landscape and historical designations to provide a baseline tool for identifying the patterns and individual combinations of features that define a recognisable 'sense of place' which make each Landscape Character Area distinct and to inform decision making.</p>		
MAC 079	<p>AP6/17</p> <p>To ensure the content of the Plan reflects the actions arising from the Examination</p>	<p>Amend Policy CCH3 as follows</p> <p>1- a) Residential Development</p> <table border="1" data-bbox="501 1209 1865 1361"> <tr> <td data-bbox="501 1209 1182 1361">Houses</td> <td data-bbox="1182 1209 1865 1361">Where houses are provided with a garage, driveway or dedicated parking bay, one standard EV Charging Unit* point should be provided per dwelling.</td> </tr> </table>	Houses	Where houses are provided with a garage, driveway or dedicated parking bay, one standard EV Charging Unit* point should be provided per dwelling.
Houses	Where houses are provided with a garage, driveway or dedicated parking bay, one standard EV Charging Unit* point should be provided per dwelling.			

MAC Reference	Action Point / Reason	Matters Arising Changes	
		<p>Flats (non-dedicated parking bays)</p>	<p>Where flatted development has integrated parking bays (under croft or parking court) proposals should include at least one dedicated bay with Fast EV Charging point Unit (as a minimum) to service the development.</p>
		<p>2. b) Non-Residential Development</p> <p>For non-residential developments where car parking is provided, at least 10% of those bays should have ULEV charging point. Rapid charging points for electric vehicles, should be provided where the local electricity network is technically able to support this.</p>	
<p>MAC 080</p>	<p>AP6/4, AP15/4 AP6/22</p> <p>To ensure the content of the Plan reflects the actions arising from the Examination</p>	<p>Amend Policy CCH4 as follows:</p> <p>CCH4: Water Quality and Protection of Water Resources</p> <p>Development proposals must make efficient use of water resources and, where appropriate, contribute towards improvements in water quality. Proposals will be permitted where they do not have an adverse effect upon water resources, water quality, fisheries, nature conservation, public access, or water related recreation use in the County.</p> <p>Where appropriate, SuDS must be implemented with approval required through the Sustainable Drainage Approval Body (SAB)-</p> <p>Proposals will be supported if they promote the safeguarding of watercourses through ecological buffer zones or corridors, protecting aspects such as riparian habitats and species, water quality, and providing for flood plain capacity.</p> <p>Development will only be permitted if it can be demonstrated that there is no adverse effect on the integrity of phosphorus nutrient sensitive protected sites. Where appropriate development will be required to achieve nutrient</p>	

MAC Reference	Action Point / Reason	Matters Arising Changes
		<p>neutrality. riverine Special Areas of Conservation (SACs). In the hydrological catchment area designated for riverine SACs, development creating wastewater discharges will be required to demonstrate there is no increase in phosphorus levels in the SAC. This can be achieved through implementation of mitigation measures and associated supplementary planning guidance. Where evidence demonstrates that adverse effects on the integrity of river SAC can be avoided or offset using mitigation, these must be agreed with the Council on a case-by-case basis, in consultation with NRW.</p> <p>Amend paragraph 11.511 of the reasoned justification for policy CCH4 as follows</p> <p>11.511 Additional considerations apply to new development where there is the potential for increases in phosphorus, particularly because of waste water discharges, to have an adverse effect on the integrity of the Afon Cleddau, Afon Teifi, Afon Tywi and River Wye Special Areas of Conservation (SAC's), in line with the Habitats Regulations 2017 (as amended). Additional considerations apply to development where there is the potential for excess nutrients to have an adverse effect on the integrity of Special Areas of Conservation (SAC), in line with the Habitats Regulations 2017 (as amended).</p> <p>Amend the reasoned justification to policy CCH4 to include the following new paragraph after 11.512.</p> <p>Within the hydrological catchment area designated for Riverine SACs, development will be required to demonstrate no adverse effect on the integrity of nutrient sensitive SACs. Where evidence demonstrates that adverse effects on the integrity of SAC can be avoided or mitigated or that sufficient capacity exists at the associated treatment works, this must be agreed with the planning authority on a case-by-case basis, in consultation with NRW.</p> <p>Amend paragraphs 11.513 to 11.515 of the reasoned justification for policy CCH4 as follows.</p> <p>Riverine</p> <p>11.513 In January 2021, Natural Resources Wales (NRW) set new tighter phosphorus standards for riverine Special Areas of Conservation (SACs). In respect of Carmarthenshire, compliance tests undertaken by NRW found failure to meet these new standards in the Afon Cleddau and Afon Teifi. Reference is made to the subsequent updates of the NRW Guidance which sets out the wider consideration of nutrients (as opposed to the singular issue of phosphates) within the protected riverine SACs.</p> <p>11.514 To facilitate delivery of development which may be affected by this policy, the Council hasve prepared 'the 'Afon Tywi and Afon Teifi Phosphorus Reduction Strategy Nutrient Neutrality Action Plan'. The document sets out the strategic approach</p>

MAC Reference	Action Point / Reason	Matters Arising Changes
		<p>for delivering nutrient reductions (including phosphorus) reductions in these catchments while also facilitating LDP growth and demonstrating that mitigation can be delivered in practice. The document sets out a range of measures, which have been agreed in consultation with NRW. The 'Afon Tywi and Afon Teifi Nutrient Neutrality Action Plan Phosphorus Reduction Strategy' are living documents that will develop during the lifetime of the LDP, in consultation with NRW.</p> <p>11.515 The delivery of the 'Afon Tywi and Afon Teifi Nutrient Neutrality Action Plan Phosphorus Reduction Strategy' will be supported by the established of Afon Tywi, Teifi and Cleddau Nutrient Management Boards (NMB's). These Boards which will have wider duties with a broader aim to deliver the long term solutions on a catchment basis, both to address the issue of excessive phosphorus in rivers, generated from existing activities and land uses in the wider catchment, and to identify measures which might be relied upon to deliver wider benefits and net reductions across the catchment. These collaborative partnerships work on a catchment scale across local authority boundaries. The remit of the Boards ascribed by Welsh Government is to produce actionable evidence-based plans to restore freshwater SACs to a favourable conservation status for phosphate, whilst also enabling sustainable development within nutrient sensitive catchments. These measures are outside the scope of the LDP and planning but are important for a robust approach to reducing phosphorus mitigating excess nutrients in Carmarthenshire's riverine SAC's.</p> <p>The Council has advanced the Action Plan recommendations on both a strategic and developer-led basis. This work has and continues to be undertaken both through Carmarthenshire led initiatives, and the collaborative arrangements of the NMBs across the sub region, notably for the Afon Teifi and Tywi catchments. As a core member of the NMBs, Carmarthenshire have contributed to the NMPs to ensure the feasibility of delivering nutrient neutral housing requirements detailed in the 'Afon Tywi and Afon Teifi Nutrient Neutrality Action Plan'. In addition to measures being explored by the NMBs, the Council will also seek to expedite the plans through capital schemes and or through external funding opportunities. Delivery of the action plans will not only meet environmental water quality objectives but will address the growth requirements set out in the Revised LDP and the delivery trajectories. The Action Plan will be amended in a responsive manner to changes in NRW policy, and changes in headroom capacity offered through NRW's review of permits.</p> <p>The Tywi and Teifi NMBs have identified strategic actions that can be taken to allow development to continue within its respective catchments as identified in the Revised LDP without increasing the nutrient loading in the river. They have also identified broader actions to achieve the phosphorous favourable conservation target of the river. The NMBs have produced live Nutrient Management Plans for the affected catchments with evolving delivery agreements.</p> <p>Marine</p>

MAC Reference	Action Point / Reason	Matters Arising Changes
		<p>The marine SACs in Wales have a number of ecological features designated for environmental protection including estuaries, coastal lagoons, large shallow inlets and bays and mudflats/sandflats that are sensitive to high levels of nutrients. The updated condition assessments undertaken by NRW and published in June 2025 identified that nutrient sensitive features at some designated sites had reached an unfavourable condition for both chemical (Dissolved Inorganic Nitrogen [DIN]) and biological (phytoplankton and opportunistic macroalgae). Both of these are indicators of nitrogen enrichment.</p> <p>Within Carmarthenshire two specific catchments associated with these failing SACs were identified by NRW as requiring nutrient neutrality where they are likely to lead to an increase in nitrogen discharges directly to, or catchments draining to these sites may contribute to unfavourable condition of or undermine measures to restore these features of these SACs. The two affected catchments identified by NRW within Carmarthenshire are the: Burry Inlet Inner, and the Milford Haven Inner. Development proposals within and that discharge into the Nutrient Neutrality Area for Nitrogen associated with Burry Inlet Inner and the Milford Haven Inner will be required to demonstrate no adverse effect on the integrity of the SACs. Where evidence demonstrates that adverse effects on the integrity of SAC can be avoided or mitigated, this must be agreed with the LPA on a case-by-case basis, in consultation with NRW.</p> <p>To support and facilitate delivery of development which may be affected by the implication of the NRW guidance nutrient neutrality in the marine fresh water catchments, the Council is preparing developer led mitigation guidance / toolkit as well as a strategic mitigation guidance alongside a focused Action Plan. The strategic mitigation alongside the action plan will focus on a strategic approach for delivering mitigation in the freshwater catchments and which will in addition to other forms of mitigation facilitate the growth identified in the Revised LDP and demonstrate that mitigation can be delivered. Such an approach will be developed in collaboration including in consultation with NRW.</p> <p>The preparation of the Action Plan and its delivery along with the response to the implications arising from the nutrients impacting on the marine SAC and the requirements for nutrient neutrality will be supported by the expansion of the NMB's remit into these areas. The collaborative approach undertaken by the boards will ensure the response is at a catchment scale across local authority boundaries.</p> <p>The Council in taking forward the development of the Action Plan as well as the strategic and developer-led basis is to focus on delivering a solution orientated approach predicated on a multilayered approach to mitigation. This will include that undertaken by Carmarthenshire, as well as those through collaboration through an extension to the NMBs and other arrangements with partners including neighbouring authorities. Where appropriate the Council will seek to expedite the mitigation through capital schemes and or through external funding opportunities.</p>

MAC Reference	Action Point / Reason	Matters Arising Changes
		<p>In developing and taking forward the mitigation guidance / toolkit regard will be had to the range of different mitigation opportunities available to developers. This approach will seek to ensure developers/applicants have access to advice on a range of potential mitigations which maybe applicable on a case-by-case basis. The approach is intended to equip and any proposals coming forward with appropriate option either individually or as part of a suite of proposal, these will include on and off-site opportunities including that offered by surface water removal. In this respect where development which drains directly into a Wastewater Treatment Works which in turn discharges into the freshwater catchment is required to achieve nutrient neutrality, proposals may wish to also introduce the removal of surface water as a mitigation measure (refer to policy INF4 in relation to surface water betterment) as a means to assist in securing nutrient neutrality.</p> <p>The geographical extent of the fresh water catchment for the Burry Inlet Inner and Milford Haven Inner can be identified using the latest NRW layer as contained on DataMapWales</p> <p>In relation to both the riverine and marine SAC freshwater catchments the Council has produced (and is continually developing) a library of resources to assist developers in bringing forward nutrient neutral proposals. These open access resources are regularly updated and can be accessed via the CCC website. The All Wales Nutrient Budget calculator, and Mitigation Guidance (published June 2023) remain the only catchment specific tools available in Wales. Developer led proposals further benefit from NMB expertise in appraising complex developers led mitigation proposals. Further mitigation guidance to support developer and applicants and the strategic response to the neutrality requirements for the Marine SAC will be published along with a further iteration of the All-Wales Calculator (as prepared by the WG).</p> <p>New paragraph to be added (after paragraph 11.519) of the reasoned justification of Policy CCH4 to reflect the requirements of TAN 15 - development, flooding and coastal erosion in relation to Drainage Statements.</p> <p>In accordance with national policy, applicants are expected to give due consideration to surface water drainage from the outset of the development process. Reference should be had to paragraph 7.6 of Technical Advice Note 15: Development and Flood Risk (TAN15), which advises that, where planning permission is sought prior to SAB approval, a Drainage Statement should be submitted as part of the planning application.</p>

MAC Reference	Action Point / Reason	Matters Arising Changes
		Further SPG will be prepared to supplement this policy along with mitigation toolkit in relation to the marine SAC produced to support the policy and mitigation approaches identified and to further elaborate on the role of s106 and developer contributions.
MAC 081	<p>AP6/5</p> <p>To ensure the content of the Plan reflects the actions arising from the Examination</p>	<p>Delete Policy CCH5. This results in consequential changes to the following CCH policy numbers within the Plan and monitoring indicator table.</p> <p>CCH5: Flood Risk Management and Avoidance Proposals for development located within areas of identified flood risk will only be permitted in exceptional circumstances, where:</p> <p>a) In areas at risk of fluvial, pluvial, coastal and reservoir flooding, where it can be demonstrated that the development meets the justification tests set out within National Policy and is supported by robust technical evidential statement. However, only less vulnerable development will be permitted within Zone C2.</p> <p>b) Where it would not have a detrimental effect on the integrity of existing fluvial, pluvial, or coastal flood defences, or would impede access to existing and future defences for maintenance and emergency purposes;</p> <p>c) it would not lead to an unacceptable increase in the risk of flooding on the site or elsewhere will not be permitted; or,</p> <p>d) In areas subject to flood risk from localised sources, a drainage strategy is submitted which demonstrates to the Council's satisfaction that the impacts can be managed or alleviated.</p> <p>Proposals should seek to incorporate effective and environmentally sympathetic flood risk mitigation measures, such as SuDS.</p> <p>Proposals where there is the potential for floodplain reconnection should be incorporated into the development to ensure that opportunities are maximised, and that floodplain storage and water flow are not adversely affected.</p>

MAC Reference	Action Point / Reason	Matters Arising Changes
		<p>11.520 The majority of Carmarthenshire's settlements are located by rivers or the coast. This reflects the historical development pattern and whilst the Plan cannot influence the spatial patterns of the past, it can help shape the decisions with the wellbeing of future generations in mind.</p> <p>11.521 Whilst an understanding and recognition of river and tidal flooding has been implicit in planning practice for many years, there is now an increasing awareness of other sources of flooding — notably surface water. These other sources can impact upon settlements that are not close to a river or the coast.</p> <p>11.522 The policy, and the strategic direction of the Plan recognises and reflects the need for a sustainable approach to flood risk. As such, this Plan priorities the protection of the undeveloped or unobstructed floodplain from development and seeks to prevent the cumulative effects of incremental development. However, it also seeks to recognise that the dynamics of flood risk are complex and extend beyond the on-site connotations in respect of the siting of an individual development.</p> <p>11.523 The Plan has regard to the provisions of national planning policy on flood risk and a precautionary approach has been taken in formulating policies which identify land use allocations and site specific proposals. The Plan also looks to recognise the dynamic nature of flood risk but also their vital contribution to the environmental qualities, biodiversity, green and blue infrastructure network, and the intrinsic landscape value of the County.</p> <p>11.524 The contribution of natural channel processes is recognised, and the policy encourages floodplain reconnection. Consequently, developments and notably new infrastructure should be designed in a way which does not result in the net loss of floodplain storage, impede water flows, or increase flood risk elsewhere. Regard should be had to the Working with Natural Processes (WWNP) Floodplain Reconnection Potential.</p> <p>11.525 National policy in respect of flood risk is set out within Technical Advice Note 15: Development and Flood Risk (2004). The fluvial and tidal flood risk areas are set out on the accompanying Development Advice Maps (DAM). These areas are categorised as 4 zones, namely Zone A, Zone B, and more notably Zones C1 and C2 which are more susceptible to flooding.</p> <p>11.526 Development will only be considered in areas at a high risk of flooding where it can be demonstrated that the site can comply with the justification and assessment requirements set out in TAN 15. Where a development is proposed in an area of identified flood risk an accompanying technical evidential statement must be provided to satisfy the provisions of TAN15 and show clearly that the new development will alleviate the threat and consequences of flooding.</p>

MAC Reference	Action Point / Reason	Matters Arising Changes
MAC 082	<p>AP6/6</p> <p>To ensure the content of the Plan reflects the actions arising from the Examination</p>	<p>Amend Policy CCH6 as follows. This is already considered through national policy in Future Wales (Policy 16) and represents unnecessary duplication.</p> <p>An amendment to the reasoned justification is proposed below to link over to the provisions of Future Wales.</p> <p>CCH6: Renewable and Low Carbon Energy in New Developments</p> <p>Development proposals which connect to that connect to existing sources of renewable energy, district heating networks, or use low carbon technology will be supported.</p> <p>Development proposals that include: residential development of 100 or more homes; or commercial development with a total floorspace of 10,000sq m 1,000sqm or more; will be required to submit an Energy Assessment to determine the feasibility of incorporating such a scheme, and where viable, would be required to implement the scheme.</p> <p>Major developments that consume significant energy will be encouraged to facilitate the development of, and/or connection to proposed District Heating and Cooling Networks.</p> <p>Amend paragraph 11.528 the reasoned justification to Policy CCH6 as follows.</p> <p>11.528 An Energy Assessment will investigate the potential to incorporate and use low carbon technology, or to use existing sources of renewable energy or district heating networks. Assessments will be required to demonstrate how the development can make a contribution towards increased levels of energy generation from renewable or low carbon sources. Regard should be had to the provisions of Future Wales: the National Plan 2040 and specifically Policy 16. This requires that large scale, mixed-use developments of 100 or more dwellings or 10,000 sqm or more of commercial floorspace should, where feasible, have a heat network with a renewable / low carbon or waste heat energy source. In accordance with Future Wales planning applications for such development should prepare an Energy Masterplan to establish whether a heat network is the most effective energy supply option and, for feasible projects, a plan for its implementation.</p>
MAC 083	AP6/7	<p>Amend Policy CCH7. In addition, amend reasoned justification to Policy CCH7 which include paragraphs 11.530 and 11.531, inserting a new paragraph after 11.531, and amend paragraphs 11.532 and 11.534.</p>

MAC Reference	Action Point / Reason	Matters Arising Changes
	To ensure the content of the Plan reflects the actions arising from the Examination	<p>CCH7: Climate Change – Forest, Woodland, and Tree Planting</p> <p>Support will be given to development proposals which seek the creation and protection of new (or the enhancement of existing) woodland, forests, tree belts and corridors, and where they promote the delivery of the national and local decarbonisation targets.</p> <p>Support will be given to proposals that will deliver the multiple (ecosystems) benefits associated with well-designed and well managed trees, woodlands, and forests (e.g., carbon sequestration, flood alleviation, improvements in air and water quality, nutrient mitigation, biodiversity and nature recovery, landscape, health and well-being, and amenity value).</p> <p>Proposals should consider potential adverse effects upon the environment, flood risk management, cultural heritage, communities, and landscape, and, where appropriate, follow the mitigation hierarchy.</p> <p>11.530 In 2021, Welsh Government has identified a target of increasing woodland cover in Wales by at least 5,000 hectares per annum to tackle the climate emergency ^[101]. This policy reflects this national objective and the commitment to the creation of a national forest. There are opportunities to create links to GBI, incorporate active travel facilities and enhance tourism and leisure opportunities, as well as promoting enhanced biodiversity, connectivity, and ecosystems resilience. Well-designed woodland planting can address both the Climate and Nature Emergencies, as declared by Welsh Government and the Council.</p> <p>11.531 Trees are recognised as have multiple benefits, as outlined within the South West Wales Area Statement ^[102] and The Welsh Government's Strategy for Woodlands and Trees ^[103]. Trees, forest, and woodland provides a range of ecosystem services, such as improving air quality, providing a cooling effect and shade in summer, reducing noise, carbon sequestration and increasing resilience to climate change trees, forests and woodlands also offer aesthetic and amenity value, and can act as landmark features within our settlements and open countryside. They can contribute to nature conservation and increase biodiversity, and often have historic and recreational value. They also help to generate a feeling of 'well-being' and have an economic benefit.</p>

MAC Reference	Action Point / Reason	Matters Arising Changes
		<p>New paragraph number - As part of this ecosystem's services approach tree and woodland planting also bring benefits in minimising run off from soils and can assist in mitigation for nutrients in our rivers particularly where they relate to the NRW Guidance on protected riverine SACs. This can have shared benefits for instance in relation to upstream flood solutions but also creating planted riverine corridors.</p> <p>11.532 The planting of trees, woodlands and forests can assist in tackling issues around flood risk, providing a soft engineering solution which can be undertaken in isolation or in conjunction with hard infrastructure (man-made structures). Proposals will be expected to demonstrate how they will contribute to flood risk alleviation.The planting of trees, woodlands and forests can, in some locations, assist in tackling issues around flood risk, providing a soft engineering solution which can be undertaken in isolation or in conjunction with hard infrastructure (man-made structures). Proposals will be expected to demonstrate how they will contribute to flood risk alleviation and not result in adverse flood risk consequences.</p> <p>11.534 Proposals must be appropriate to the cultural and ecological character of the locality, in addition to the wider landscape. The Plan supports the planting of a type, scale, design, and species mix (including the planting of native species) that is appropriate to the locality. Where appropriate, support may also be given towards land-use change for proposals which are design to mitigate the impacts of climate change and have multiple benefits (as highlighted above). As proposals should consider potential adverse effects upon the landscape, nature conservation, and the historic environment in line with the mitigation hierarchy, specific reference is made to Policies NE1, NE2, and BHE12.</p>
MAC 084	<p>AP6/8</p> <p>To ensure the content of the Plan reflects the actions arising from the Examination</p>	<p>Amend Strategic Policy SP17 as follows:</p> <p>Strategic Policy – SP-17: Transport and Accessibility</p> <p>Sustainable and deliverable development requires an integrated, accessible, reliable, efficient, safe, and sustainable transport network to underpin delivery. The Plan therefore contributes to the delivery of a sustainable transport system and associated infrastructure through:</p> <p>1.a) Reducing the need to travel, particularly by private motor car;</p> <p>2.b) Addressing social inclusion through increased accessibility to employment, services, and facilities;</p>

MAC Reference	Action Point / Reason	Matters Arising Changes
		<p>3.c) Supporting and, where applicable, enhancing alternatives to the motor car, such as public transport (including park and ride facilities and encouraging the adoption of travel plans) and active travel through cycling and walking;</p> <p>4.d) Re-enforcing the function and role of settlements in accordance with the settlement framework as defined within Policy SP3;</p> <p>5.e) Promoting the efficient use of the transport network;</p> <p>6.f) Enhancing accessibility to places of employment, homes, services, facilities, and other significant trip generating proposals at locations with access to appropriate transport infrastructure;</p> <p>7.g) The incorporation of design and access solutions within developments to promote accessibility;</p> <p>8.h) Providing walking and cycling routes, linking in with active travel and green and blue infrastructure networks;</p> <p>9.i) Providing for new technological solutions through Ultra Low Emission Vehicles Charging Points in new developments; and,</p> <p>10.j) Adopting a sustainable approach to the design, function, and layout of new development, including providing appropriate levels of parking.</p>
MAC 085	<p>AP6/9</p> <p>To ensure the content of the Plan reflects the actions arising from the Examination</p>	<p>Amend policy TRA2 to make paragraph 2 clearer.</p> <p>TRA2: Active Travel</p> <p>Development P proposals which enhance walking and cycling access by incorporating the following within the site, and/or making financial contributions towards the delivery of off-site provision, will be supported:</p> <p>a) Permeable, legible, direct, convenient, attractive and safe walking and cycling routes connecting the development to: surrounding settlements; public transport nodes; community facilities; commercial and employment areas; tourism facilities; and, leisure opportunities;</p>

MAC Reference	Action Point / Reason	Matters Arising Changes
		<p> b) Improvements, connections, and/or extensions to: footpath network and existing PROWs (including bridleways); cycle network and routes; Safe Routes to School; and, routes forming part of the Green and Blue Infrastructure network; and c) Facilities that encourage the uptake of walking and cycling, including: appropriate signage; secure and convenient cycle parking; and changing and associated facilities. </p> <p> P-Any development proposals which have a significant adverse impact on a Public Rights of Way ROW or existing routes identified through the Active Travel (Wales) Act 2013 will be expected to provide alternative routes through the contribute to the delivery of the Council's Cycling Strategy and Active Travel Network Map. Active Travel Plan. </p> <hr/> <p>Amend paragraph 11.552 of the reasoned justification to policy TRA2 as follows.</p> <p>11.552 The Plan seeks to promote accessibility to alternative means of transport to help reduce car use, and to support the Council in fulfilling its legal duty under the Active Travel (Wales) Act 2013 to develop, improve and maintain local walking and cycling networks. Proposals will be encouraged to use Standards of good practice including the Active Travel Act Design Standards and other relevant guidance to ensure the design principles reflect and deliver Active Travel. Appendix 5 of the Plan identifies the Active Travel Routes. Regard should also be had to the Council's Highways Design Guide.</p> <hr/> <p>Amend Policy TRA5 to make mention of the Council's parking standards</p> <p>TRA5: Highways and Access Standards in Development Proposals for development will be permitted where they:</p> <p> a) Incorporate the necessary access standards reflecting the road classification and conditions; b) Include appropriate visibility splays and design features necessary to ensure highway safety and that the ease of movement is maintained, and enhanced where required; c) Do not generate unacceptable levels of traffic which has a detrimental impact on the surrounding road network, highway safety, or would cause significant harm to the amenity of residents. d) Are in accordance with the Council's parking standards; </p>

MAC Reference	Action Point / Reason	Matters Arising Changes
		<p>e) Will not result in offsite congestion in terms of parking or service provision</p> <p>Amend paragraph 11.560 of the reasoned justification of policy TRA5 to reference the relevant documents associated with the parking standards.</p> <p>11.560 In using this policy, reference should also be made to Policy PSD1: Sustainable and High Quality Design Effective Design Solutions: Principles of Placemaking and to the content of the Highways Design Guide, and the Council's parking standards (CSS Wales Parking Standards (2014)). The Highways Design Guide and the authority's parking standards will be adopted as SPG. The parking standards shall be applied flexibly in accordance with national policy.</p>
MAC 086	<p>AP6/10</p> <p>To ensure the content of the Plan reflects the actions arising from the Examination</p>	<p>Amend Strategic Policy SP18 as follows.</p> <p>Strategic Policy SP 18: Mineral Resources</p> <p>The County's identified mineral resources will be sustainably managed by:</p> <ul style="list-style-type: none"> a) Ensuring an adequate supply of minerals, including maintaining an adequate landbank of permitted aggregate reserves (a minimum 10 years for hard crushed rock, and a minimum 7 years for sand and gravel) throughout the Plan period; b) Encouraging the efficient and appropriate use of high quality minerals and maximising the potential for the re-use and recycling of suitable minerals as an alternative to primary won aggregates; c) Safeguarding minerals infrastructure, and areas underlain by minerals of economic importance where they could be worked in the future, to ensure that such resources and infrastructure are not unnecessarily sterilised by other forms of development; d) The use of buffer zones to reduce the conflict between mineral development and sensitive development; and e) Securing appropriate restoration which can deliver specific environmental and community benefits.

MAC Reference	Action Point / Reason	Matters Arising Changes
		An 'Area of search' for Sand and Gravel has been defined on the Proposals Map which will form the basis for future exploration and production in order to satisfy the broader subregional requirements.
MAC 087	<p data-bbox="282 392 394 456">AP6/11 AP15/7</p> <p data-bbox="282 504 477 727">To ensure the content of the Plan reflects the actions arising from the Examination</p>	<p data-bbox="499 392 931 424">Amend Policy MR1 as follows.</p> <p data-bbox="499 472 864 504">MR1: Mineral Proposals</p> <p data-bbox="499 528 2119 703">Proposals for mineral extraction will be permitted where there is a proven national, regional or local need for the mineral which cannot be met from existing sources or from secondary or recycled material, and where: they would not result in any significant adverse impacts upon public health, the environment, local amenity and the local transport network. Applications for minerals proposals will be assessed against the following criteria:</p> <ul style="list-style-type: none"> <li data-bbox="499 751 1995 823"><u>a)</u> Suitable access and transport routes have been identified and the potential for minerals to be transported by means other than road has been adequately assessed; <li data-bbox="499 831 1391 863"><u>b)</u> Noise is demonstrated to be within acceptable levels; <li data-bbox="499 871 2119 943"><u>c)</u> The best practicable means are identified to control dust, smoke, fumes and to ensure that operations do not cause a deterioration in local air quality or an unacceptable impact on public health; <li data-bbox="499 951 1290 983"><u>d)</u> Blasting is controlled within acceptable levels; <li data-bbox="499 991 1984 1062"><u>e)</u> Potential impacts on groundwater resources, surface water resources and water supplies are identified and demonstrated to not cause adverse effects and be within acceptable levels; <li data-bbox="499 1070 2074 1174"><u>f)</u> There are no unacceptable adverse impacts upon sites of nature conservation importance and ecological features, and adverse impacts upon sites of historic, cultural and landscape importance are identified and demonstrated to be minimal; <li data-bbox="499 1182 2085 1254"><u>g)</u> Effective mitigation measures proposed to minimise any potential effects from subsidence or land instability have been identified and demonstrated to the planning authority's Council's satisfaction; <li data-bbox="499 1262 1749 1294"><u>h)</u> Adverse impact on landscape character and visual amenity is not significant; <li data-bbox="499 1302 1749 1334"><u>i)</u> Opportunities for the re-use and/or recycling of mineral waste are maximised;

MAC Reference	Action Point / Reason	Matters Arising Changes
		<p>j) Satisfactory proposals have been submitted for restoration, landscaping, after use, and after care of the site; and</p> <p>k) Effective measures should ensure that utilities infrastructure is protected</p> <p>New paragraph after para 11.570:</p> <p>New paragraph number: Reference is made to Policy CCH4 to ensure that there is no adverse effect on the integrity of nutrient sensitive protected sites.</p>
MAC 088	<p>AP6/12</p> <p>To ensure the content of the Plan reflects the actions arising from the Examination</p>	<p>Amend Policy MR2 as follows.</p> <p>MR2: Mineral Buffer Zones</p> <p>Provision has been made for Buffer Zones around all sites with extant planning permission for mineral working.</p> <p>New sensitive non-mineral development will not normally be permitted within the identified buffer zones. All buffer zones have been identified on the proposals map, and are listed below:</p> <p>M1 - Alltygarn M2/M3 - Garn Bica/Maesdulais M4/M5/M6 - Torcoed/Torcoed Fawr/Crwbin M7 - Blaenyfan M8 - Pennant M9 - Coygen M10 - Garn Wen M11 - Dinas M12 - Llwynjack Farm M13 - Glan Lash Opencast Coal Site M14 - Foelfach M15 - Llanelli Sand Dredging Ltd</p>

MAC Reference	Action Point / Reason	Matters Arising Changes
		<p>M16 - Pwllymarch M17 - Llwynyfran M18 - Tyr Garn M19 - Garn M20 - Limestone Hill M21 - Penybanc M22 - Cynghordy M23 – Glantowy</p> <p>N.B a small portion of the buffer zone of Gilfach Quarry (in Pembrokeshire) extends over the border into Carmarthenshire and has been identified on the Proposals Map.</p> <p>Add sentence to the end of paragraph 11.571:</p> <p>11.571 Buffer zones are used to provide areas of protection around permitted and proposed mineral workings where new development which would be sensitive to adverse impact, including residential areas, hospitals and schools, should be resisted. The identification of buffer zones will ensure that there is clear guidance on the proximity of mineral operations to sensitive land uses, and that the potential impact of mineral workings is recognised and planned for in the area around the existing and proposed mineral operations. All extant Mineral Sites with associated buffer zones are set out within Appendix 4.</p>
MAC 089	<p>AP6/18;</p> <p>To ensure the content of the Plan reflects the actions arising from the Examination</p>	<p>MR3: Mineral Safeguarding Areas</p> <p>Planning permission will not be granted for development proposals where they would permanently sterilise mineral resources of aggregate (identified within the mineral safeguarding areas on the proposals map), and minerals related infrastructure unless:</p> <p>a. a) The applicant can demonstrate that the extraction of the mineral is impracticable, uneconomic or environmentally unacceptable (including compromising amenity and social considerations); or</p>

MAC Reference	Action Point / Reason	Matters Arising Changes
		<p>b. b) The mineral resource has already been extracted; or</p> <p>c. c) The mineral can be extracted satisfactorily prior to the development taking place; or</p> <p>d. d) The development is of a temporary nature and can be completed and the site restored within the timescale that the mineral is likely to be needed; or,</p> <p>e. e) The nature and location of the development would have no significant impact on the potential working of the resource.</p> <p>11.573 PPW stresses the importance of safeguarding mineral resources, which society may need, as well as the minerals related infrastructure to deliver this need. that meet society's needs now and in the future. This, however, does not necessarily indicate a presumption in favour of working the mineral deposits, merely that the location of the mineral is known. The safeguarded areas shown on the Proposals Map relate to the British Geological Survey (BGS) Aggregate Safeguarding Map for South West Wales.</p>
MAC 090	<p>AP6/14 AP15/7</p> <p>To ensure the content of the Plan reflects the actions arising from the Examination</p>	<p>Amend Strategic Policy SP19 as follows.</p> <p>Strategic Policy – SP 19: Sustainable Waste Management</p> <p>Provision will be made to facilitate the sustainable management of waste through:</p> <p>a) The allocation of adequate, appropriate land to provide for an integrated network of waste management facilities;</p> <p>b) Supporting proposals for waste management which involve the management of waste in accordance with the ranking set out within in the waste hierarchy;</p>

MAC Reference	Action Point / Reason	Matters Arising Changes
		<p>c) Supporting proposals which have regard to the nearest appropriate installation concept and principles of proximity and self-sufficiency¹;</p> <p>d) Supporting proposals for new in-building waste management facilities at existing and allocated industrial sites (B2 use) which are suitable for waste management facilities;</p> <p>e) Acknowledging that certain types of waste facility may need to be located outside the development limits of settlements;</p> <p>f) Ensuring that provision is made for the sustainable management of waste in all new development, including securing opportunities to minimise the production of waste.</p> <p>Development proposals must ensure that:</p> <p>i. 1. There are no significant, adverse effects upon public health, the environment, local amenity and the local transport network; and</p> <p>ii. 2. The proposal is compatible with any neighbouring uses or activities.</p> <p>The co-location of waste management facilities to enable the development of heat networks will be supported, subject to the above criteria; and</p> <p>Waste related proposals must be supported by an appropriate Waste Planning Assessment.</p> <p>Amend Paragraph 11.580</p> <p>11.580 General employment sites (B2 uses) may be suitable for many of the future 'in-building' waste facilities. These facilities would cater for industrial and commercial waste as well as local authority collected waste. Being mindful of the need to divert waste away from landfill, the opportunities offered by in-building energy from waste</p>

¹ Article 16 of the EU Waste Framework Directive, 2008

MAC Reference	Action Point / Reason	Matters Arising Changes
		<p>recycling/recovery operations facilities, such as materials recycling facilities, waste transfer stations, and small-scale energy from waste plants to harness energy for heat and/or power from residual municipal waste will be permitted provided that they are compatible with neighbouring uses and meet the criteria set out above. Proposals that incorporate combined heat and power that could contribute toward district heating schemes for large developments will be encouraged. Those B2 sites with the potential to accommodate in-building waste facilities are listed in Policies EME1 and EME3 :-SP6. This is in addition to the existing waste management facilities within the County which are listed in Appendix 8. Many of these, such as the Nantycaws waste management site, are well established and are likely to continue to play a role within the Plan period.</p> <p>New paragraph after para 11.582:</p> <p>New paragraph number: Reference is made to Policy CCH4 to ensure that there is no adverse effect on the integrity of nutrient sensitive protected sites.</p>
MAC 091	<p>AP15/7</p> <p>To ensure the content of the Plan reflects the actions arising from the Examination</p>	<p>Amend Policy WM2 as follows:</p> <p>WM2: Landfill Proposals</p> <p>Proposals for new landfill sites will only be permitted where they can accord with the following:</p> <ul style="list-style-type: none"> a) Additional capacity is required within the Mid and South West Wales region (evidence must be provided to show where the material will be sourced): b) The proposal conforms with the waste hierarchy, the concept of the nearest appropriate installation and self-sufficiency; c) There would be no significant adverse impact on: <ul style="list-style-type: none"> i. 1. The natural heritage, cultural and historic environment; ii. 2. The geology and hydrogeology of the site; iii. 3. Controlled waters, including water quality and quantity;

MAC Reference	Action Point / Reason	Matters Arising Changes
		<p>iv.4. The amenities of neighbouring occupiers, including the effects of traffic movement and the generation of noise, dust, fumes and odours;</p> <p>v. 5. The local highway network, including access, and highway safety;</p> <p>vi. 6. Public safety, health and well-being;</p> <p>vii 7. The visual amenity of the site and its environs;</p> <p>viii 8. Public utilities infrastructure and services; and</p> <p>ix. 9. Good quality agricultural land (Grades 1, 2 or 3a)</p> <p>The method of restoration and aftercare, and the proposed after use will need to form part of the landfill proposal and be completed within the lifetime of any permission granted.</p> <p>New paragraph after para 11.593:</p> <p>New paragraph number: Reference is made to Policy CCH4 to ensure that there is no adverse effect on the integrity of nutrient sensitive protected sites.</p>
MAC 092	<p>AP6/16</p> <p>To ensure the content of the Plan reflects the actions arising from the Examination</p>	<p>Amend Policy WM3 as follows.</p> <p>WM3: Agricultural Land – Disposal of Inert Waste</p> <p>Proposals for the deposit of imported inert waste materials for the improvement of low-grade agriculture land will only be permitted where:</p> <ul style="list-style-type: none"> a) It can be demonstrated that the improvement sought is reasonably necessary for the purposes of agriculture within the holding; b) The volume of waste to be deposited is the minimum necessary to achieve the improvement sought;

MAC Reference	Action Point / Reason	Matters Arising Changes																											
		<p>c) Arrangements are in place for the separation and removal of any non-inert waste, or contaminated soils, received in error; and</p> <p>d) The extent, thickness and final surface treatment of the deposit is compatible with the surrounding landform.</p>																											
MAC 093	<p>AP16/1</p> <p>To ensure the content of the Plan reflects the actions arising from the Examination</p>	<p>Amend Monitoring Indicator MI4</p> <table border="1" data-bbox="501 549 1603 1141"> <thead> <tr> <th data-bbox="501 549 685 644">LDP and ISA Objectives</th> <th data-bbox="685 549 831 644">Policy</th> <th data-bbox="831 549 987 644">Indicator Ref:</th> <th data-bbox="987 549 1173 644">Monitoring Indicator</th> <th data-bbox="1173 549 1339 644">Target</th> <th data-bbox="1339 549 1473 644">Trigger Point</th> <th data-bbox="1473 549 1603 644">Source</th> </tr> </thead> <tbody> <tr> <td colspan="7" data-bbox="501 644 1603 676">Strategic Policy – SP 2: Retail and Town Centres</td> </tr> <tr> <td data-bbox="501 676 685 1141">SO4 ISA1, ISA6, ISA14</td> <td data-bbox="685 676 831 1141">SP2</td> <td data-bbox="831 676 987 1141">MI. 4</td> <td data-bbox="987 676 1173 1141">Local Indicator: Vacant Retail Units of commercial properties</td> <td data-bbox="1173 676 1339 1141">Vacancy rates of commercial properties within defined town centre boundary.</td> <td data-bbox="1339 676 1473 1141">Vacancy levels are higher than those recorded in the Retail and Town Centre Audit (2024). increase</td> <td data-bbox="1473 676 1603 1141">Retail and Town Centre Audit</td> </tr> </tbody> </table>							LDP and ISA Objectives	Policy	Indicator Ref:	Monitoring Indicator	Target	Trigger Point	Source	Strategic Policy – SP 2: Retail and Town Centres							SO4 ISA1, ISA6, ISA14	SP2	MI. 4	Local Indicator: Vacant Retail Units of commercial properties	Vacancy rates of commercial properties within defined town centre boundary.	Vacancy levels are higher than those recorded in the Retail and Town Centre Audit (2024). increase	Retail and Town Centre Audit
LDP and ISA Objectives	Policy	Indicator Ref:	Monitoring Indicator	Target	Trigger Point	Source																							
Strategic Policy – SP 2: Retail and Town Centres																													
SO4 ISA1, ISA6, ISA14	SP2	MI. 4	Local Indicator: Vacant Retail Units of commercial properties	Vacancy rates of commercial properties within defined town centre boundary.	Vacancy levels are higher than those recorded in the Retail and Town Centre Audit (2024). increase	Retail and Town Centre Audit																							
MAC 094	<p>AP16/2</p> <p>To ensure the content of the Plan reflects the actions arising from</p>	<p>Insert new Monitoring Indicator after MI4</p> <table border="1" data-bbox="501 1214 1662 1342"> <thead> <tr> <th data-bbox="501 1214 685 1310">LDP and ISA Objectives</th> <th data-bbox="685 1214 831 1310">Policy</th> <th data-bbox="831 1214 987 1310">Indicator Ref:</th> <th data-bbox="987 1214 1173 1310">Monitoring Indicator</th> <th data-bbox="1173 1214 1339 1310">Target</th> <th data-bbox="1339 1214 1473 1310">Trigger Point</th> <th data-bbox="1473 1214 1662 1310">Source</th> </tr> </thead> <tbody> <tr> <td colspan="7" data-bbox="501 1310 1662 1342">Strategic Policy – SP 2: Retail and Town Centres</td> </tr> </tbody> </table>							LDP and ISA Objectives	Policy	Indicator Ref:	Monitoring Indicator	Target	Trigger Point	Source	Strategic Policy – SP 2: Retail and Town Centres													
LDP and ISA Objectives	Policy	Indicator Ref:	Monitoring Indicator	Target	Trigger Point	Source																							
Strategic Policy – SP 2: Retail and Town Centres																													

MAC Reference	Action Point / Reason	Matters Arising Changes																											
	the Examination	SO4 ISA1, ISA6, ISA14	SP2		Local Indicator: Proportion of A1 retail uses within town centre boundaries.	No target.	No trigger.	Retail and Town Centre Audit																					
MAC 095	AP16/3 To ensure the content of the Plan reflects the actions arising from the Examination	Amend Monitoring Indicator MI 9																											
		<table border="1"> <thead> <tr> <th>LDP and ISA Objectives</th> <th>Policy</th> <th>Indicator Ref:</th> <th>Monitoring Indicator</th> <th>Target</th> <th>Trigger Point</th> <th>Source</th> </tr> </thead> <tbody> <tr> <td colspan="7">Strategic Policy – SP 4: A Sustainable Approach to Providing New Homes</td> </tr> <tr> <td>SO6, SO10 ISA10, ISA15</td> <td>SP4 HOM2</td> <td>MI. 9</td> <td>Local Indicator: Small Sites (less than 5 units) Allowance – Number of dwellings delivered in tiers 1 - 3.</td> <td>To meet the planned target of 1,575 dwellings on small sites</td> <td>20% of +/- 105 dwellings permitted annually completed on small sites in tiers 1 - 3.</td> <td>Carmarthenshire County Council</td> </tr> </tbody> </table>							LDP and ISA Objectives	Policy	Indicator Ref:	Monitoring Indicator	Target	Trigger Point	Source	Strategic Policy – SP 4: A Sustainable Approach to Providing New Homes							SO6, SO10 ISA10, ISA15	SP4 HOM2	MI. 9	Local Indicator: Small Sites (less than 5 units) Allowance – Number of dwellings delivered in tiers 1 - 3.	To meet the planned target of 1,575 dwellings on small sites	20% of +/- 105 dwellings permitted annually completed on small sites in tiers 1 - 3.	Carmarthenshire County Council
LDP and ISA Objectives	Policy	Indicator Ref:	Monitoring Indicator	Target	Trigger Point	Source																							
Strategic Policy – SP 4: A Sustainable Approach to Providing New Homes																													
SO6, SO10 ISA10, ISA15	SP4 HOM2	MI. 9	Local Indicator: Small Sites (less than 5 units) Allowance – Number of dwellings delivered in tiers 1 - 3.	To meet the planned target of 1,575 dwellings on small sites	20% of +/- 105 dwellings permitted annually completed on small sites in tiers 1 - 3.	Carmarthenshire County Council																							
MAC 096	AP16/4 To ensure the content of the Plan reflects the actions arising from	Amend Monitoring Indicator MI 10																											
		<table border="1"> <thead> <tr> <th>LDP and ISA Objectives</th> <th>Policy</th> <th>Indicator Ref:</th> <th>Monitoring Indicator</th> <th>Target</th> <th>Trigger Point</th> <th>Source</th> </tr> </thead> <tbody> <tr> <td colspan="7">Strategic Policy – SP 4: A Sustainable Approach to Providing New Homes</td> </tr> </tbody> </table>							LDP and ISA Objectives	Policy	Indicator Ref:	Monitoring Indicator	Target	Trigger Point	Source	Strategic Policy – SP 4: A Sustainable Approach to Providing New Homes													
LDP and ISA Objectives	Policy	Indicator Ref:	Monitoring Indicator	Target	Trigger Point	Source																							
Strategic Policy – SP 4: A Sustainable Approach to Providing New Homes																													

MAC Reference	Action Point / Reason	Matters Arising Changes						
	the Examination	SO10 ISA10, ISA15	SP4	MI. 10	Local Indicator: Windfall Allowance – number of dwellings delivered on windfall sites (excluding small sites allowance).	To meet the planned target of 1,305 dwellings on large windfall sites.	20% +/- 87 dwellings permitted completed annually on windfall sites (+5 no.).	Carmarthenshire County Council
MAC 097	AP16/5 To ensure the content of the Plan reflects the actions arising from the Examination	Amend Monitoring Indicator MI 11						
		LDP and ISA Objectives	Policy	Indicator Ref:	Monitoring Indicator	Target	Trigger Point	Source
		Strategic Policy – SP 4: A Sustainable Approach to Providing New Homes						
		SO10 ISA1, ISA10, ISA11, ISA15	SP4 HOM3	MI. 11	Local Indicator: Net increase in number Completion of new homes in Rural Villages (Tier 4).	Deliver 264 dwellings during the lifetime of the Plan as set out in Appendix 7. The number of open market	No trigger. The net increase of open market homes within a Rural Village exceeds the 10% cap above the number of	Carmarthenshire County Council

MAC Reference	Action Point / Reason	Matters Arising Changes							
						homes within each Rural Village should not exceed the 10% cap above the number of existing homes in the settlement, as at the LDP base date	existing homes in the settlement, as at the LDP base date.		
MAC 098	AP16/6 To ensure the content of the Plan reflects the actions arising from the Examination	Amend Monitoring Indicator MI 18							
		LDP and ISA Objectives	Policy	Indicator Ref:	Monitoring Indicator	Target	Trigger Point	Source	
		Strategic Policy – SP 6: Strategic Sites							
		SO3, SO12 ISA12, ISA13, ISA14	SP4 SP6 SP7	MI. 18	Key Indicator: Pentre Awel – Delivery of housing element of the site. Delivery of the non-residential	Annual completions as per the housing trajectory. Granting of permission The delivery of the non-	Annual completion levels falling below the levels set out in the housing trajectory.	Carmarthenshire County Council City Deal	

MAC Reference	Action Point / Reason	Matters Arising Changes							
					component of the site.	housing component of the site during the Plan period	Permission for the The non-residential component of the site is not delivered not secured prior to the first review of the Plan.		
MAC 099	AP16/7 To ensure the content of the Plan reflects the actions arising from the Examination	Amend Monitoring Indicator MI 19							
		LDP and ISA Objectives	Policy	Indicator Ref:	Monitoring Indicator	Target	Trigger Point	Source	
		Strategic Policy – SP 6: Strategic Sites							
		SO3, SO12	SP6	MI. 19	Key Indicator: Delivery of Yr Egin development.	Granting of permission The delivery of the site during the Plan period.	Site is not delivered Permission not secured prior to the first review of the Plan.	Carmarthenshire County Council	City Deal
		ISA11, ISA12, ISA13, ISA14	SP7						

MAC Reference	Action Point / Reason	Matters Arising Changes						
MAC 100	AP16/8 To ensure the content of the Plan reflects the actions arising from the Examination	Amend Monitoring Indicator MI 20						
		LDP and ISA Objectives	Policy	Indicator Ref:	Monitoring Indicator	Target	Trigger Point	Source
		Strategic Policy – SP 7: Employment and the Economy						
		SO3, SO12 ISA10, ISA14	SP1 SP6 SP7 SG1	MI. 20	Key Indicator: Employment land take-up against employment allocations.	Take-up Employment land permitted Delivery (ha) of B Class employment uses on allocated employment sites.	No take-up delivery of B Class employment uses on employment land allocations for at least two consecutive years	Carmarthenshire County Council
MAC 101	AP16/9 To ensure the content of the Plan reflects the actions arising from the Examination	Amend Monitoring Indicator MI 21						
		LDP and ISA Objectives	Policy	Indicator Ref:	Monitoring Indicator	Target	Trigger Point	Source
		Strategic Policy – SP 7: Employment and the Economy						
		SO3, SO12 ISA10, ISA13, ISA14	SP1 SP6 SP7 SG1	MI. 21	Key Indicator: Job growth	Use Class B job growth in line with the strategy.	No permission for developments in a year that create Use Class B jobs that	Carmarthenshire County Council

MAC Reference	Action Point / Reason	Matters Arising Changes																				
							contribute to the estimated 6,652 jobs (in Strategic Policy SP7) in a year.															
MAC 102	AP1/17 & 18 To ensure the content of the Plan reflects the actions arising from the Examination	Amend the Monitoring Framework to include the following between Monitoring Indicator 26 and 27. Consequently, the reference numbers of subsequent indicators will be amended to maintain a consistent and sequential order.																				
		<table border="1"> <thead> <tr> <th>LDP and ISA Objectives</th> <th>Policy</th> <th>Indicator Ref:</th> <th>Monitoring Indicator</th> <th>Target</th> <th>Trigger Point</th> <th>Source</th> </tr> </thead> <tbody> <tr> <td>SO11 ISA11. ISA15</td> <td>SP8 WL1</td> <td>xx</td> <td>Number of dwellings permitted annually in each settlement compared to the indicative housing provision set out in Policies SP4 and HOM1.</td> <td>No settlement to exceed its indicative housing provision without the submission and approval of a Language Action Plan, in line with criterion (a) of Policy WL1</td> <td>Any instance where planning permission is granted for residential development which exceeds the indicative housing provision for a settlement above the identified figure without an approved Language Action Plan and where its omission is not justified.</td> <td>Carmarthenshire County Council</td> </tr> </tbody> </table>	LDP and ISA Objectives	Policy	Indicator Ref:	Monitoring Indicator	Target	Trigger Point	Source	SO11 ISA11. ISA15	SP8 WL1	xx	Number of dwellings permitted annually in each settlement compared to the indicative housing provision set out in Policies SP4 and HOM1.	No settlement to exceed its indicative housing provision without the submission and approval of a Language Action Plan, in line with criterion (a) of Policy WL1	Any instance where planning permission is granted for residential development which exceeds the indicative housing provision for a settlement above the identified figure without an approved Language Action Plan and where its omission is not justified.	Carmarthenshire County Council						
LDP and ISA Objectives	Policy	Indicator Ref:	Monitoring Indicator	Target	Trigger Point	Source																
SO11 ISA11. ISA15	SP8 WL1	xx	Number of dwellings permitted annually in each settlement compared to the indicative housing provision set out in Policies SP4 and HOM1.	No settlement to exceed its indicative housing provision without the submission and approval of a Language Action Plan, in line with criterion (a) of Policy WL1	Any instance where planning permission is granted for residential development which exceeds the indicative housing provision for a settlement above the identified figure without an approved Language Action Plan and where its omission is not justified.	Carmarthenshire County Council																
MAC 103	AP16/11 To ensure the content of the Plan reflects the actions arising from	Amend Monitoring Indicator MI 31																				
		<table border="1"> <thead> <tr> <th>LDP and ISA Objectives</th> <th>Policy</th> <th>Indicator Ref:</th> <th>Monitoring Indicator</th> <th>Target</th> <th>Trigger Point</th> <th>Source</th> </tr> </thead> <tbody> <tr> <td colspan="7">Strategic Policy – SP 10: Gypsy and Traveller Provision</td> </tr> </tbody> </table>	LDP and ISA Objectives	Policy	Indicator Ref:	Monitoring Indicator	Target	Trigger Point	Source	Strategic Policy – SP 10: Gypsy and Traveller Provision												
LDP and ISA Objectives	Policy	Indicator Ref:	Monitoring Indicator	Target	Trigger Point	Source																
Strategic Policy – SP 10: Gypsy and Traveller Provision																						

MAC Reference	Action Point / Reason	Matters Arising Changes						
	the Examination	SO10 ISA10, ISA15	SP10 GTP1	MI. 31	Key Indicator: Gypsy and Traveller sites / pitches built on allocated sites.	To provide the required pitches identified within the GTAA. to be met in accordance with identified need.	No planning permission secured pitches delivered on an allocated site.	Carmarthenshire County Council
MAC 104	AP16/12 To ensure the content of the Plan reflects the actions arising from the Examination	Amend Monitoring Indicator MI32						
		LDP and ISA Objectives	Policy	Indicator Ref:	Monitoring Indicator	Target	Trigger Point	Source
		Strategic Policy – SP 10: Gypsy and Traveller Provision						
		SO10 ISA10, ISA15	SP10 GTP1	MI. 32	Local Indicator: Gypsy and Traveller sites / pitches built on unallocated sites	No target	The granting of any planning permission and/or traveller site. No trigger. Monitoring for contextual information	Carmarthenshire County Council
MAC 105	AP16/13	Amend Monitoring Indicator MI 33						

MAC Reference	Action Point / Reason	Matters Arising Changes						
	To ensure the content of the Plan reflects the actions arising from the Examination	LDP and ISA Objectives	Policy	Indicator Ref:	Monitoring Indicator	Target	Trigger Point	Source
		Strategic Policy – SP 10: Gypsy and Traveller Provision						
		SO10 ISA10, ISA15	SP10 GTP1	MI. 33	Local Indicator: The need for Gypsy and Traveller transit sites	No unauthorised Gypsy and Traveller site recorded in one within the same settlement for 3 consecutive years	1 unauthorised Gypsy and Traveller site recorded in one within the same settlement for 3 consecutive years	Carmarthenshire County Council
MAC 106	AP16/14	Amend Monitoring Indicator MI 38						
	To ensure the content of the Plan reflects the actions arising from the Examination	LDP and ISA Objectives	Policy	Indicator Ref:	Monitoring Indicator	Target	Trigger Point	Source
		Strategic Policy – SP 12: Placemaking and Sustainable Places						
		SO1, SO2, SO7, SO9 ISA1, ISA2, ISA3, ISA4, ISA5, ISA6, ISA7, ISA8, ISA9,	SP12 PSD3 PSD4	MI. 38	Local Indicator: The provision of Green and Blue Infrastructure in accordance with Policy PSD3. the County.	No target	No trigger. Monitor for information purposes.	Carmarthenshire County Council

MAC Reference	Action Point / Reason	Matters Arising Changes						
		ISA12, ISA15						
MAC 107	AP16/15 To ensure the content of the Plan reflects the actions arising from the Examination	Insert new Monitoring Indicator after MI 41						
		LDP and ISA Objectives	Policy	Indicator Ref:	Monitoring Indicator	Target	Trigger Point	Source
		Strategic Policy – SP 12: Placemaking and Sustainable Places						
		SO2 SO3 SO4 ISA10, ISA13, ISA15	SP12 PSD7		Local Indicator: Loss of community facilities	No permissions granted contrary to Policy PSD7.	1 permission granted contrary to Policy PSD7 in any given year	Carmarthenshire County Council
MAC 108	AP16/16 To ensure the content of the Plan reflects the actions arising from the Examination	Insert new Monitoring Indicator after MI 41						
		LDP and ISA Objectives	Policy	Indicator Ref:	Monitoring Indicator	Target	Trigger Point	Source
		Strategic Policy – SP 12: Placemaking and Sustainable Places						
		SO2 SO4 ISA12, ISA15	SP12 PSD8		Local Indicator. Monitor the provision of new open space associated with new	Provision of sufficient open space against that set out within Policy.	Failure to provide sufficient open space on a new development through Policy.	Carmarthenshire County Council

MAC Reference	Action Point / Reason	Matters Arising Changes						
					developments against policy			
MAC 109	AP16/17 To ensure the content of the Plan reflects the actions arising from the Examination	Insert new Monitoring Indicator after MI 41						
		LDP and ISA Objectives	Policy	Indicator Ref:	Monitoring Indicator	Target	Trigger Point	Source
		Strategic Policy – SP 12: Placemaking and Sustainable Places						
		SO4, SO6, SO10 ISA1, ISA9, ISA10, ISA12, ISA15,	SP12 PSD14		Local Indicator Monitor the delivery of the schemes against the density criteria set out within policy	Development to be delivered in line with the criteria set out within the policy	Failure to meet development densities on a new development as set out within Policy.	Carmarthenshire County Council
MAC 110	AP16/18 To ensure the content of the Plan reflects the actions arising from the Examination	Insert new Monitoring Indicator after MI 42						
		LDP and ISA Objectives	Policy	Indicator Ref:	Monitoring Indicator	Target	Trigger Point	Source
		Strategic Policy – SP 14: Maintaining and Enhancing the Natural Environment						
		SO1, SO9 ISA1, ISA2	SP14 NE1 NE2		Local Indicator Delivery of biodiversity enhancements as part of new development (where applicable)	All applications where there is a requirement to achieve net benefit for biodiversity.	Failure of one or more applications to achieve a net benefit for biodiversity in line with Policy NE2.	Carmarthenshire County Council

MAC Reference	Action Point / Reason	Matters Arising Changes													
MAC 111	AP16/19	Amend Monitoring Indicator MI 53													
	To ensure the content of the Plan reflects the actions arising from the Examination	<table border="1"> <thead> <tr> <th data-bbox="501 395 667 491">LDP and ISA Objectives</th> <th data-bbox="667 395 770 427">Policy</th> <th data-bbox="770 395 913 459">Indicator Ref:</th> <th data-bbox="913 395 1115 459">Monitoring Indicator</th> <th data-bbox="1115 395 1285 427">Target</th> <th data-bbox="1285 395 1460 459">Trigger Point</th> <th data-bbox="1460 395 1688 427">Source</th> </tr> </thead> </table>							LDP and ISA Objectives	Policy	Indicator Ref:	Monitoring Indicator	Target	Trigger Point	Source
		LDP and ISA Objectives	Policy	Indicator Ref:	Monitoring Indicator	Target	Trigger Point	Source							
		Strategic Policy – SP 16: Climate Change													
SO7	SP16	MI. 53	Local Indicator: To increase the amount of energy and heat produced in the County from renewable sources	Annual increase in the permitted capacity of renewable energy and heat permitted. Delivery of solar schemes within the Local Search Areas to be monitored for information.	No planning applications permitted for renewable energy in one year.	Carmarthenshire County Council									
MAC 112	AP15/2	Include a new Monitoring Indicator after MI. 55													
	To ensure the content of the Plan reflects the actions	<table border="1"> <thead> <tr> <th data-bbox="501 1294 667 1391">LDP and ISA Objectives</th> <th data-bbox="667 1294 770 1326">Policy</th> <th data-bbox="770 1294 913 1358">Indicator Ref:</th> <th data-bbox="913 1294 1115 1358">Monitoring Indicator</th> <th data-bbox="1115 1294 1285 1326">Target</th> <th data-bbox="1285 1294 1460 1358">Trigger Point</th> <th data-bbox="1460 1294 1688 1326">Source</th> </tr> </thead> </table>							LDP and ISA Objectives	Policy	Indicator Ref:	Monitoring Indicator	Target	Trigger Point	Source
LDP and ISA Objectives	Policy	Indicator Ref:	Monitoring Indicator	Target	Trigger Point	Source									

MAC Reference	Action Point / Reason	Matters Arising Changes							
	arising from the Examination	SO1 ISA1, ISA2, ISA5, ISA7	SP16 CCH4	New MI number	Local Indicator: Publish Mitigation Strategy / Action Plan for Nutrient Neutrality in Marine SACs	Publish Strategy /Action Plan 6 months post adoption	Failure to progress in accordance with the timetable set.	Carmarthenshire County Council	
MAC 113	AP15/2 To ensure the content of the Plan reflects the actions arising from the Examination	Include a new Monitoring Indicator after MI. 55							
		LDP and ISA Objectives	Policy	Indicator Ref:	Monitoring Indicator	Target	Trigger Point	Source	
		SO1 ISA1, ISA2, ISA5, ISA7	SP16 CCH4	New MI number	Local Indicator: Production of SPG - Marine Mitigation Handbook	Adopt SPG 6 months post adoption	Failure to progress in accordance with the timetable set.	Carmarthenshire County Council	
MAC 114	AP15/6 To ensure the content of the Plan reflects the actions arising from the Examination	Include new monitoring indicator under SP16.							
		LDP and ISA Objectives	Policy	Indicator Ref:	Monitoring Indicator	Target	Trigger Point	Source	
		SO1 ISA1, ISA2, ISA5, ISA7	SP16 CCH4	New MI number	Local Indicator: Number of dwellings delivered in areas located	To deliver the identified number of dwellings in these areas	The overall number of new housing units built on allocated sites in	Carmarthenshire County Council	

MAC Reference	Action Point / Reason	Matters Arising Changes								
					within the catchment of nutrient impacted SACs		marine and riverine SAC catchments which fall below the annual requirement for 2 consecutive years			
MAC 115	<p>AP16/20</p> <p>To ensure the content of the Plan reflects the actions arising from the Examination</p>	Amend Monitoring Indicator MI 56								
		LDP and ISA Objectives	Policy	Indicator Ref:	Monitoring Indicator	Target	Trigger Point	Source		
Strategic Policy – SP 17: Transport and Accessibility										
		SO8 ISA6	TRA1	MI. 56	Local Indicator: Progress toward the implementation of identified road schemes as noted in Policy TRA1 and the Regional Transport Plan for Carmarthenshire.	Implementation in accordance with the delivery timetables	The road scheme identified is not delivered in accordance with delivery timetables	Local Highway Authority		

MAC Reference	Action Point / Reason	Matters Arising Changes																											
MAC 116	<p data-bbox="282 280 416 312">AP16/21</p> <p data-bbox="282 352 477 584">To ensure the content of the Plan reflects the actions arising from the Examination</p>	<p data-bbox="499 280 965 312">Amend Monitoring Indicator MI 59</p> <table border="1" data-bbox="499 352 1686 911"> <thead> <tr> <th data-bbox="499 352 651 440">LDP and ISA Objectives</th> <th data-bbox="651 352 752 440">Policy</th> <th data-bbox="752 352 887 440">Indicator Ref:</th> <th data-bbox="887 352 1122 440">Monitoring Indicator</th> <th data-bbox="1122 352 1335 440">Target</th> <th data-bbox="1335 352 1503 440">Trigger Point</th> <th data-bbox="1503 352 1686 440">Source</th> </tr> </thead> <tbody> <tr> <td colspan="7" data-bbox="499 440 1686 480">Strategic Policy – SP 18: Mineral Resources</td> </tr> <tr> <td data-bbox="499 480 651 911">SO7 ISA6</td> <td data-bbox="651 480 752 911">SP18 MR1</td> <td data-bbox="752 480 887 911">MI. 59</td> <td data-bbox="887 480 1122 911">Local Indicator: The amount of hard rock landbank</td> <td data-bbox="1122 480 1335 911">Maintain a minimum aggregate landbank of 10 years for hard rock</td> <td data-bbox="1335 480 1503 911">Less than 10 years hard rock landbank in any given year.</td> <td data-bbox="1503 480 1686 911">Operators Planning Policy and guidance LDP policies Development management and decision-making process.</td> </tr> </tbody> </table>							LDP and ISA Objectives	Policy	Indicator Ref:	Monitoring Indicator	Target	Trigger Point	Source	Strategic Policy – SP 18: Mineral Resources							SO7 ISA6	SP18 MR1	MI. 59	Local Indicator: The amount of hard rock landbank	Maintain a minimum aggregate landbank of 10 years for hard rock	Less than 10 years hard rock landbank in any given year.	Operators Planning Policy and guidance LDP policies Development management and decision-making process.
LDP and ISA Objectives	Policy	Indicator Ref:	Monitoring Indicator	Target	Trigger Point	Source																							
Strategic Policy – SP 18: Mineral Resources																													
SO7 ISA6	SP18 MR1	MI. 59	Local Indicator: The amount of hard rock landbank	Maintain a minimum aggregate landbank of 10 years for hard rock	Less than 10 years hard rock landbank in any given year.	Operators Planning Policy and guidance LDP policies Development management and decision-making process.																							
MAC 117	<p data-bbox="282 994 416 1026">AP16/22</p> <p data-bbox="282 1066 477 1297">To ensure the content of the Plan reflects the actions arising from the Examination</p>	<p data-bbox="499 994 965 1026">Amend Monitoring Indicator MI 60</p> <table border="1" data-bbox="499 1066 1686 1378"> <thead> <tr> <th data-bbox="499 1066 651 1153">LDP and ISA Objectives</th> <th data-bbox="651 1066 752 1153">Policy</th> <th data-bbox="752 1066 887 1153">Indicator Ref:</th> <th data-bbox="887 1066 1122 1153">Monitoring Indicator</th> <th data-bbox="1122 1066 1335 1153">Target</th> <th data-bbox="1335 1066 1503 1153">Trigger Point</th> <th data-bbox="1503 1066 1686 1153">Source</th> </tr> </thead> <tbody> <tr> <td colspan="7" data-bbox="499 1153 1686 1193">Strategic Policy – SP 18: Mineral Resources</td> </tr> <tr> <td data-bbox="499 1193 651 1378">SO7 ISA6</td> <td data-bbox="651 1193 752 1378">SP18 MR1</td> <td data-bbox="752 1193 887 1378">MI. 60</td> <td data-bbox="887 1193 1122 1378">Local Indicator: The amount of sand and gravel landbank</td> <td data-bbox="1122 1193 1335 1378">Maintain a minimum landbank for sand and gravel of 7 years.</td> <td data-bbox="1335 1193 1503 1378">Less than 7 years sand and gravel landbank in any given year.</td> <td data-bbox="1503 1193 1686 1378">Operators Planning Policy and guidance</td> </tr> </tbody> </table>							LDP and ISA Objectives	Policy	Indicator Ref:	Monitoring Indicator	Target	Trigger Point	Source	Strategic Policy – SP 18: Mineral Resources							SO7 ISA6	SP18 MR1	MI. 60	Local Indicator: The amount of sand and gravel landbank	Maintain a minimum landbank for sand and gravel of 7 years.	Less than 7 years sand and gravel landbank in any given year.	Operators Planning Policy and guidance
LDP and ISA Objectives	Policy	Indicator Ref:	Monitoring Indicator	Target	Trigger Point	Source																							
Strategic Policy – SP 18: Mineral Resources																													
SO7 ISA6	SP18 MR1	MI. 60	Local Indicator: The amount of sand and gravel landbank	Maintain a minimum landbank for sand and gravel of 7 years.	Less than 7 years sand and gravel landbank in any given year.	Operators Planning Policy and guidance																							

MAC Reference	Action Point / Reason	Matters Arising Changes						
								LDP policies Development management and decision-making process.
MAC 118	AP16/23 To ensure the content of the Plan reflects the actions arising from the Examination	Amend Monitoring Indicator MI 61						
		LDP and ISA Objectives	Policy	Indicator Ref:	Monitoring Indicator	Target	Trigger Point	Source
		Strategic Policy – SP 18: Mineral Resources						
		SO7 ISA6	MR2	MI. 61	Local Indicator: Sterilising developments Sensitive non-mineral development permitted within mineral buffer zones.	No permanent, sterilising new sensitive non-mineral development within a mineral buffer zone.	5 permanent, sterilising new sensitive non-mineral developments permitted within a mineral buffer zone contrary to Policy over 3 consecutive years.	Planning Policy and guidance LDP policies Development management and decision-making process.

MAC Reference	Action Point / Reason	Matters Arising Changes			
MAC 119	<p data-bbox="282 280 394 312">AP5/11</p> <p data-bbox="282 352 472 584">To ensure the content of the Plan reflects the actions arising from the Examination</p>	<p data-bbox="506 280 954 312">Amend the Glossary as follows:</p> <table border="1" data-bbox="506 352 1709 687"> <tr> <td data-bbox="506 352 633 687"> <p data-bbox="517 488 611 552">Open Space</p> </td> <td data-bbox="633 352 1709 687"> <p data-bbox="651 368 1648 496">All space of public value, including public landscaped areas, playing fields, parks and play areas, and also including not just land, but also areas of water such as rivers, canals, lakes and reservoirs, which can offer opportunities for sport and recreation or can also act as a visual amenity and a haven for wildlife.</p> <p data-bbox="651 536 1671 671">Areas including playing fields, outdoor sports facilities, informal recreation, and play space, as well as water areas like rivers, lakes and reservoirs, which offer opportunities for sport, recreation and tourism and can also provide visual amenity.</p> </td> </tr> </table>		<p data-bbox="517 488 611 552">Open Space</p>	<p data-bbox="651 368 1648 496">All space of public value, including public landscaped areas, playing fields, parks and play areas, and also including not just land, but also areas of water such as rivers, canals, lakes and reservoirs, which can offer opportunities for sport and recreation or can also act as a visual amenity and a haven for wildlife.</p> <p data-bbox="651 536 1671 671">Areas including playing fields, outdoor sports facilities, informal recreation, and play space, as well as water areas like rivers, lakes and reservoirs, which offer opportunities for sport, recreation and tourism and can also provide visual amenity.</p>
<p data-bbox="517 488 611 552">Open Space</p>	<p data-bbox="651 368 1648 496">All space of public value, including public landscaped areas, playing fields, parks and play areas, and also including not just land, but also areas of water such as rivers, canals, lakes and reservoirs, which can offer opportunities for sport and recreation or can also act as a visual amenity and a haven for wildlife.</p> <p data-bbox="651 536 1671 671">Areas including playing fields, outdoor sports facilities, informal recreation, and play space, as well as water areas like rivers, lakes and reservoirs, which offer opportunities for sport, recreation and tourism and can also provide visual amenity.</p>				

MAC 120	AP1/23 AP15/3	Update to Appendix 3 – Revised list of Supplementary Planning Guidance					
		To ensure the content of the Plan reflects the actions arising from the Examination	Policy Ref.	Topic	Existing SPG to be carried forward.	New SPG	Anticipated Target date for Adoption
					Note: Subject to updating		
			NE4	Caeau Mynydd Mawr Special Area of Conservation	Y (Note original substantively updated as a result of revised evidence)	N	<u>Concurrent with adoption</u> October / November 2024
			HOM3	Homes in Rural Villages	N	Y	<u>Within 12 months of adoption</u> October / November 2024
			AHOM1, AHOM2	Affordable Housing	N (Note original substantively updated)	Y	<u>Concurrent with adoption</u> October / November 2024
			INF4	Burry Inlet	N	Y	<u>Concurrent with adoption</u> October / November 2024
			SP12	Placemaking and Sustainable Places	N	Y	<u>Within 6 months of adoption</u> October / November 2024
			PSD4	Trees and planting as part of new developments	N	Y	<u>Within 9 months of adoption</u> Summer 2025
			NE1	Sites of Importance for Nature Conservation Value (SINCs)	N	Y	<u>Concurrent with adoption</u> October / November 2024
			NE2	Nature Conservation and Biodiversity	Y	N	<u>Within 6 months of adoption</u> October / November 2024
			SP15	Built and Historic Environment <u>Conservation Areas: An essential guide to their enhancement</u>	N	Y	<u>Concurrent with adoption</u> December 2025
			<u>SP15</u>	<u>Plastering, Rendering and Insulating Traditional Buildings: Guidance for Sustainability</u>	<u>N</u>	<u>Y</u>	<u>Concurrent with adoption</u>
			<u>SP15</u>	<u>Carmarthenshire Shop Front Design Guide</u>	<u>N</u>	<u>Y</u>	<u>Concurrent with adoption</u>
			CCH1, CCH2	Renewable Energy	N	Y	<u>Within 12 months of adoption</u> December 2025
CCH4	Water Quality – Protected Riverine SACs <u>Nutrient Management</u>		N	Y	<u>Within 6 months of adoption</u> October / November 2024		
CCH4	Marine Mitigation Handbook	N	Y	<u>Within 6 months of adoption</u>			

	PSD9 -WL1	Advertisements (guidance on bilingual requirements).	N	Y	<u>Within 12 months of adoption</u> Summer 2025
	INF1	Planning Obligations	N	N	<u>Concurrent with adoption</u> October / November 2024
	SP15	Archaeology	Y	N	<u>Within 12 months of adoption</u> October / November 2024
	SG2 SG3	Pembrey Peninsula	N	Y	<u>Within 12 months of adoption</u> December 2025
	PSD3	Green and Blue Infrastructure Networks and Development	N	Y	<u>Concurrent with adoption</u> Summer 2025
	PSD8	<u>Open Space in New Developments</u>	<u>N</u>	<u>Y</u>	<u>Concurrent with adoption</u>
	BHE2 BHE1	Landscape Character <u>Assessment</u>	N	Y	<u>Concurrent with adoption</u> Summer 2025
	WL1	Welsh Language and New Developments	N	N	<u>Within 9 months of adoption</u> October / November 2024
		Site Specific (planning and development briefs - TBC)			Continuous
	Multiple	Design Principles in New Development (Suite of SPG to be prepared over the lifetime of the LDP)	N	Y	Continuous
	RD2	Conversion and reuse of rural buildings for residential use	Y (Note original substantively updated)	N	<u>Within 12 months of adoption</u> October / November 2024
	INF2	Health Impact Assessments	N	Y	<u>Within 9 months of adoption</u> Summer 2025
	VE3	Alternative Luxury Camping	N	Y	<u>Within 12 months of adoption</u> October / November 2024
	PSD12	Light Pollution	N	Y	<u>Within 12 months of adoption</u> December 2025
	CCH3	Electric and Ultra Low Emission Vehicles in Developments	N	Y	<u>Within 9 months of adoption</u> Summer 2025
	TRA5	<u>Highways Design Guide</u>	<u>N</u>	<u>Y</u>	<u>Within 6 months of adoption</u>
	SP16	<u>Flood Risk and Flood Resilient Design</u>	<u>N</u>	<u>Y</u>	<u>Concurrent with adoption</u>

Consequential amendments to the Monitoring Framework:

LDP and ISA Objectives	Policy	Indicator Ref:	Monitoring Indicator	Target	Trigger Point	Source
SO1, SO2, SO3, SO13 ISA1, ISA2, ISA12, ISA14	SP1 SG2-SG3	MI. 3	Local Indicator: Production of SPG on The Pembrey Peninsula.	Adopt SPG within 12 months of adoption by December 2025. within 12 months of adoption by December 2025.	Failure to progress in accordance with the timetable set.	Carmarthenshire County Council
SO10 ISA1, ISA10, ISA11, ISA15	SP4 HOM3	MI. 12	Local Indicator: Production of SPG on Homes in Rural Villages	Adopt SPG within 12 months of adoption. by October/November 2024 within 12 months of adoption. by October/November 2024	Failure to progress in accordance with the timetable set.	
SO10 ISA6, ISA10, ISA12, ISA15	SP4 AHOM1 AHOM2	MI. 17	Local Indicator: Production of SPG on Affordable Housing.	Adopt SPG by October/November 2024 concurrent with adoption. by October/November 2024 concurrent with adoption.	Failure to progress in accordance with the timetable set.	
SO11 ISA1, ISA11	SP8 WL1	MI. 24	Local Indicator: Production of SPG on Welsh Language and New Developments.	Adopt SPG by October/November 2024 within 9 months of adoption. by October/November 2024 within 9 months of adoption.	Failure to progress in accordance with the timetable set.	Carmarthenshire County Council
SO1, SO14 ISA1, ISA2, ISA5	SP9 INF4	MI. 28	Local Indicator: Production of SPG on The Burry Inlet.	Adopt SPG by October/November 2024 concurrent with adoption. by October/November 2024 concurrent with adoption.	Failure to progress in accordance with the timetable set.	Carmarthenshire County Council
SO14 ISA1	SP7 INF1	MI. 29	Local Indicator: Production of SPG on Planning Obligations.	Adopt SPG by October/November 2024 concurrent with adoption. by October/November 2024 concurrent with adoption.	Failure to progress in accordance with the timetable set.	Carmarthenshire County Council
SO2, SO14 ISA1, ISA12	SP7 INF2	MI. 30	Local Indicator: Production of SPG on Health Impact Assessments	Adopt SPG by Summer 2025 within 9 months of adoption. by Summer 2025 within 9 months of adoption.	Failure to progress in accordance with the timetable set.	Carmarthenshire County Council
SO13 ISA1, ISA14	SP11 VE1 VE2 VE3 VE4	MI. 35	Local Indicator: Production of SPG on Alternative Luxury Camping	Adopt SPG by October/November 2024 within 12 months of adoption. by October/November 2024 within 12 months of adoption.	Failure to progress in accordance with the timetable set	
SO9 ISA1, ISA8, ISA9, ISA12, ISA15	SP12	MI. 36	Local Indicator: Production of SPG on Placemaking and Sustainable Places	Adopt SPG by October/November 2024 within 6 months of adoption. by October/November 2024 within 6 months of adoption.	Failure to progress in accordance with the timetable set	
SO9, SO11 ISA1, ISA11	SP12 PSD9 WL1	MI. 37	Local Indicator: Production of SPG on advertisements (guidance on bilingual requirements)	Adopt SPG by Summer 2025 within 12 months of adoption. by Summer 2025 within 12 months of adoption.	Failure to progress in accordance with the timetable set.	Carmarthenshire County Council
ISA1, ISA2, ISA3, ISA4, ISA5, ISA6, ISA7, ISA8, ISA9, ISA12, ISA15	SP12 PSD3 PSD4	MI. 39	Local Indicator: Production of SPG on Green and Blue Infrastructure Networks and Development	Adopt SPG by Summer 2025 concurrent with adoption. by Summer 2025 concurrent with adoption.	Failure to progress in accordance with the timetable set	

		SO1	SP12 PSD12	MI. 41	Local Indicator: Production of SPG on Light Pollution	Adopt by December 2025 within 12 months of adoption.	Failure to progress in accordance with the timetable set		
		SO5 ISA1, ISA8	SP13 RD4	MI. 42	Local Indicator: Production of SPG on Conversion and reuse of rural buildings for residential use	Adopt SPG by October/November 2024 within 12 months of adoption.	Failure to progress in accordance with the timetable set		
		SO1, SO9 ISA1, ISA2	SP14 NE4	MI. 44	Local Indicator: Production of SPG on Caeau Mynydd Mawr.	Adopt SPG by October/November 2024 concurrent with adoption.	Failure to progress in accordance with the timetable set.	Carmarthenshire County Council	
		SO1, SO9 ISA1, ISA2, ISA9	SP14 PSD4	MI. 45	Local Indicator: Production of SPG on Trees and planting as part of new developments	Adopt SPG by Summer 2025 within 9 months of adoption.	Failure to progress in accordance with the timetable set.	Carmarthenshire County Council	
		SO1, SO9 ISA1, ISA2	SP14 NE1	MI. 46 4	Local Indicator: Production of SPG on Sites of Importance for Nature Conservation Value (SINCs).	Adopt SPG by October/November 2024 concurrent with adoption.	Failure to progress in accordance with the timetable set.	Carmarthenshire County Council	
		SO1, SO9 ISA1, ISA2	SP14 NE2	MI. 47	Local Indicator: Production of SPG on Nature Conservation and Biodiversity	Adopt SPG by October/November 2024 within 6 months of adoption.	Failure to progress in accordance with the timetable set.	Carmarthenshire County Council	
		SO1, SO9 ISA1, ISA2	SP14 BHE2	MI. 48	Local Indicator: Production of SPG on Landscape Character Assessment.	Adopt SPG by Summer 2025 concurrent with adoption.	Failure to progress in accordance with the timetable set.	Carmarthenshire County Council	
		SO5 ISA1, ISA8	SP15	MI. 49	Local Indicator: Production of SPG on Archaeology	Adopt SPG by October/November 2024 within 12 months of adoption.	Failure to progress in accordance with the timetable set.	Carmarthenshire County Council	
		SO5 ISA1, ISA8	SP15	MI. 50	Local Indicator: Production of SPG on the Built and Historic Environment Conservation Areas: An essential guide to their enhancement.	Adopt SPG by December 2025 concurrent with adoption.	Failure to progress in accordance with the timetable set.	Carmarthenshire County Council	
		SO7 ISA1, ISA4	SP16 CCH1	MI. 52	Local Indicator: Production of SPG on Renewable Energy.	Adopt SPG by December 2025 within 12 months of adoption.	Failure to progress in accordance with the timetable set.		
		SO1 ISA1, ISA2, ISA5, ISA7	SP16	MI. 54	Local Indicator: Production of SPG on Water Quality—Protected Riverine SACs Nutrient Management.	Adopt SPG by October/November 2024 within 6 months of adoption.	Failure to progress in accordance with the timetable set.		
MAC 121	AP6/13 To ensure the content of the Plan reflects the actions arising from the Examination	Update Appendix 4 Mineral Sites to include ROMP Review Dates Appendix 41: Minerals Sites Active/Inactive Sites							

LDP Reference	Quarry Name	Site Status	Mineral Extracted	ROMP ² Review Date
M1	Alltygarn	Inactive	Silica Sandstone	06 Mar 2032
M2	Garn Bica	Active	Limestone	01 Feb 2024
M3	Maesdulais	Active	Limestone	13 Mar 2032
M4/M5/M6	Torcoed/Torcoed Fawr/Crwbin	Active	Limestone	01 Sep 2032
M7	Blaenyfan	Inactive	Limestone	04 Oct 2031
M8	Pennant	Active	Sandstone	N/A
M9	Coygen	Active	Limestone	07 Feb 2033
M10	Garn Wen	Active	Igneous	01 Feb 2024
M11	Dinas	Inactive	Sandstone	08 Oct 2028
M12	Llwynjack Farm	Active	River Sheal/ Sand and Gravel	08 Jan 2029
M13	Glan Lash Opencast Coal Site	Inactive	Opencast Coal	N/A
M14	Foelfach	Active	Sandstone	15 Aug 2029
M15	Llanelli Sand Dredging Ltd ³	Active	Marine Sand	N/A
Dormant Sites				
LDP Reference	Quarry Name	Site Status	Mineral Extracted	ROMP Review Dates
M16	Pwllymarch	Dormant	Limestone	Dormant
M17	Llwynyfran	Dormant	Limestone	Dormant
M18	Ty'r Garn	Dormant	Limestone	Dormant
M19	Garn	Dormant	Sandstone	Dormant
M20	Limestone Hill	Dormant	Limestone	Dormant
M21	Penybanc	Dormant	Limestone	Dormant
M22	Cynghordy	Dormant	Sandstone	Dormant
M23	Glantowy	Dormant	Sand and Gravel	Dormant

² ROMP – Review of Old Minerals Permissions

³ Operations do not involve the extraction of minerals and so no buffer zone is required around the site. Also safeguarded is the marine landing site situated approximately 800m to the east of the Llanelli Sand Dredging site due to its importance in the landing of marine sand.

Appendix 7 – Housing Trajectory

Allocations

Cluster / Tier	Settlement	Site	Revised LDP Map Reference	Total Site Capacity 2018-2033	Time Lag to construction start in months			Total Completions (April 2018 - March 2025)	U/C April 2025	Actual Completions							Medium Term				Long Term				
					Time taken from planning consent to the discharge	Time between submission of planning application	Time period for pre-application discussion			2018-19	2019-20	2020-21	2021-22	2022-23	2023-24	2024-25	Estimated Completions								
																	2025-26	2026-27	2027-28	2028-29	2029-30	2030-31	2031-32	2032-33	
Cluster 1																									
Tier 1	Carmarthen	Land off Parc y Delyn	PrC1/h4	17	6 months	6 months	3 months	0	0	0	0	0	0	0	0	0	0	0	0	0	0	10	7	0	0
		East of Devereaux Drive	PrC1/h5	10	6 months	6 months	3 months	0	0	0	0	0	0	0	0	0	0	0	0	10	0	0	0	0	0
		Llansteffan Road	PrC1/h8	50	6 months	6 months	3 months	0	0	0	0	0	0	0	0	0	25	25	0	0	0	0	0	0	0
		Brynhyfryd	PrC1/h10	20	6 months	6 months	3 months	0	0	0	0	0	0	0	0	0	0	10	10	0	0	0	0	0	0
		Castell Pigyn Road, Abergwili	PrC1/h12	35	6 months	6 months	3 months	0	0	0	0	0	0	0	0	0	5	10	10	10	0	0	0	0	0
		West Carmarthen	PrC1/MU1	222	6 months	6 months	6 months	0	0	0	0	0	0	0	0	0	0	30	35	38	25	35	30	29	
		Pibwrlwyd	PrC1/MU2	247	6 months	12 months	6 months	0	0	0	0	0	0	0	0	0	0	0	0	60	60	55	50	22	
		Land off Trevaughan Road	PrC1/(iv)	30	6 months	6 months	3 months	0	0	0	0	0	0	0	0	0	0	0	0	0	0	15	15	0	0
Tier 2	Pontyates / Meinciau / Ponthenri	Cae Canfas, Heol Llanelli	SeC1/h4	8	3 months	6 months	2 months	0	0	0	0	0	0	0	0	0	2	2	2	2	0	0	0	0	
		Land off Heol Glyndwr	SeC1/h7	9	3 months	6 months	2 months	0	0	0	0	0	0	0	0	0	2	3	2	2	0	0	0	0	
	Ferryside	Land to the rear of Parc y Ffynnon	Sec2/h2	12	3 months	6 months	3 months	0	0	0	0	0	0	0	0	0	4	4	4	0	0	0	0	0	
Tier 3	Cynwyl Elfed	Adjacent Fron Heulog	SuV1/h1	2	6 months	6 months	3 months	0	0	0	0	0	0	0	0	0	0	0	0	1	1	0	0	0	
		Land adj. Lleine	SuV1/h2	13	6 months	6 months	3 months	0	0	0	0	0	0	0	0	0	2	2	2	2	2	2	2	1	
	Bronwydd	Land at Troed Rhiw Farm	SuV4/h1	6	N/A	3 months	1 month	0	0	0	0	0	0	0	0	0	2	2	2	0	0	0	0	0	

Cluster / Tier	Settlement	Site	Revised LDP Map Reference	Total Site Capacity 2018-2033	Time Lag to construction start in months			Total Completions (April 2018 - March 2025)	U/C April 2025	Actual Completions							Medium Term			Long Term				
					Time taken from planning consent to the discharge	Time between submission of planning application	Time period for pre-application discussion			Actual Completions							Estimated Completions							
										2018-19	2019-20	2020-21	2021-22	2022-23	2023-24	2024-25	2025-26	2026-27	2027-28	2028-29	2029-30	2030-31	2031-32	2032-33
	Peniel	Aberdeuddwr / Pantyfedwen	SuV10/h2	38	3 months	6 months	6 months	0	0	0	0	0	0	0	0	0	0	10	10	10	8	0	0	0
	Alltwalis	Land at Alltwalis School	SuV11/h1	12	3 months	4 months	3 months	0	0	0	0	0	0	0	0	0	12	0	0	0	0	0	0	0
	Llanpumsaint	Adj. Gwyn Villa	SuV12/h1	20	3 months	6 months	3 months	0	0	0	0	0	0	0	0	0	0	0	5	5	5	5	0	0
		Llandre	SuV12/h2	4	N/A	6 months	3 months	0	0	0	0	0	0	0	0	0	0	1	1	1	1	0	0	0
	Rhydargaeau	Cefn Farm	SuV14/h1	17	3 months	3 months	3 months	0	0	0	0	0	0	0	0	0	4	4	4	5	0	0	0	0
	Capel Dewi	Llwynddewi Road	SuV16/h1	2	N/A	3 months	3 months	0	0	0	0	0	0	0	0	0	0	2	0	0	0	0	0	0
	Nantgaredig	Rear of former joinery, Station Road	SuV17/h1	35	3 months	3 months	3 months	0	0	0	0	0	0	0	0	0	0	0	15	15	5	0	0	0
	Llanddarog	Land adj. and the r/o Haulfan	SuV19/h2	10	3 months	6 months	3 months	0	0	0	0	0	0	0	0	0	0	0	2	4	4	0	0	0
	Porthyrhyd	Land adjacent to Llwynhenry Farm	SuV20/h1	6	N/A	6 months	2 months	0	0	0	0	0	0	0	0	0	1	1	1	1	1	1	0	0
Total for the cluster				825				0	0	0	0	0	0	0	0	0	47	105	116	161	141	121	82	52
Cluster 2																								
Tier 1	Llanelli	Beech Grove, Pwll	PrC2/h1	10	3 months	6 months	2 months	0	0	0	0	0	0	0	0	0	0	0	5	5	0	0	0	0
		Land adjacent The Dell, Furnace	PrC2/h10	13	3 months	6 months	2 months	0	0	0	0	0	0	0	0	0	0	0	6	7	0	0	0	0
		Harddfán	PrC2/h20	6	N/A	6 months	3 months	0	0	0	0	0	0	0	0	0	0	6	0	0	0	0	0	0
		Dafen East Gateway	PrC2/h23	150	6 months	8 months	6 months	0	0	0	0	0	0	0	0	0	0	0	30	30	30	30	30	0
		Pentre Awel	PrC2/SS1	240	6 months	8 months	6 months	0	0	0	0	0	0	0	0	0	0	0	60	60	60	60	0	0
		Land at Pendderi Road, Bryn	PrC2/(iii)	35	6 months	6 months	6 months	0	0	0	0	0	0	0	0	0	0	0	20	15	0	0	0	0
		Land off Heol y Mynydd, Bryn	PrC2/(v)	80	6 months	6 months	6 months	0	0	0	0	0	0	0	0	0	0	0	40	40	0	0	0	0

Cluster / Tier	Settlement	Site	Revised LDP Map Reference	Total Site Capacity 2018-2033	Time Lag to construction start in months			Total Completions (April 2018 - March 2025)	U/C April 2025	Actual Completions							Medium Term			Long Term				
					Time taken from planning consent to the discharge	Time between submission of planning application	Time period for pre-application discussion			Actual Completions							Estimated Completions							
										2018-19	2019-20	2020-21	2021-22	2022-23	2023-24	2024-25	2025-26	2026-27	2027-28	2028-29	2029-30	2030-31	2031-32	2032-33
Tier 2	Kidwelly	Land off Priory Street	SeC3/h2	20	6 months	6 months	3 months	0	0	0	0	0	0	0	0	0	0	0	0	0	0	8	8	4
	Hendy / Fforest	Land between Clayton Road and East of Bronallt Road	SeC6/h2	12	6 months	6 months	3 months	0	0	0	0	0	0	0	0	0	0	0	0	6	6	0	0	0
		Fforest Garage	SeC6/(ii)	8	6 months	6 months	3 months	0	0	0	0	0	0	0	0	0	0	0	4	4	0	0	0	0
		Land at Fforest Road	SeC6/(iii)	35	6 months	6 months	3 months	0	0	0	0	0	0	0	0	0	0	0	15	20	0	0	0	0
	Llangennech	Golwg Yr Afon	SeC7/h3	50	3 months	6 months	3 months	0	0	0	0	0	0	0	0	0	0	0	25	25	0	0	0	0
		Opposite Parc Morlais	SeC7/h4	32	3 months	6 months	3 months	0	0	0	0	0	0	0	0	0	0	0	16	16	0	0	0	0
		Maesydderwen	SeC7/h5	5	N/A	6 months	3 months	0	0	0	0	0	0	0	0	0	0	0	2	3	0	0	0	0
		Land at Pontarddulais Road	SeC7/(i)	60	6 months	6 months	3 months	0	0	0	0	0	0	0	0	0	0	0	15	15	15	15	0	0
Tier 3	Mynyddygarreg	Land adjacent to Ty Newydd, Meinciau Road	SuV22/h2	8	N/A	6 months	3 months	0	0	0	0	0	0	0	0	0	0	2	2	2	2	0	0	0
	Five Roads / Horeb	Adjacent Little Croft	SuV23/h2	25	6 months	6 months	3 months	0	0	0	0	0	0	0	0	0	0	15	10	0	0	0	0	0
Total for the cluster				789				0	0	0	0	0	0	0	0	0	0	23	250	248	113	113	38	4
Cluster 3																								
Tier 1	Ammanford (inc Betws and Penybank)	Land at r/o No 16-20 & 24-30 Betws Road	PrC3/h1	9	N/A	6 months	3 months	0	0	0	0	0	0	0	0	0	0	0	4	5	0	0	0	0
		Land Adjoining Maes Ifan, Maesquarre Road	PrC3/h6	18	6 months	6 months	3 months	0	0	0	0	0	0	0	0	0	0	0	6	6	6	0	0	0
		Land Adjoining Maes Ifan, Maesquarre Road	PrC3/(iv)	6	6 months	6 months	3 months	0	0	0	0	0	0	0	0	0	0	0	2	2	2	0	0	0
		Land off Parklands Road	PrC3/(v)	9	6 months	6 months	3 months	0	0	0	0	0	0	0	0	0	0	0	3	3	3	0	0	0

Cluster / Tier	Settlement	Site	Revised LDP Map Reference	Total Site Capacity 2018-2033	Time Lag to construction start in months			Total Completions (April 2018 - March 2025)	U/C April 2025	Actual Completions								Medium Term			Long Term				
					Time taken from planning consent to the discharge	Time between submission of planning application	Time period for pre-application discussion			Actual Completions								Estimated Completions							
										2018-19	2019-20	2020-21	2021-22	2022-23	2023-24	2024-25	2025-26	2026-27	2027-28	2028-29	2029-30	2030-31	2031-32	2032-33	
	Cefneithin	Land off Heol y Parc	PrC3/h8	18	6 months	6 months	3 months	0	0	0	0	0	0	0	0	0	0	6	6	6	0	0	0	0	
	Drefach (Tumble)	Nantydderwen	PrC3/h14	33	3 months	6 months	3 months	0	0	0	0	0	0	0	0	0	0	0	0	10	10	13	0	0	
	Gorslas	Land adjoining Brynlluan Breakers Yard	PrC3/h18 PrC3/(ix)	29 80	3 months 6 months	6 months 6 months	3 months 3 months	0 0	0 0	0 0	0 0	0 0	0 0	0 0	0 0	0 0	0 5	0 10	0 20	9 20	10 20	10 15	0 10	0 0	
	Llandybie	Land north of Maespiode	PrC3/h20	45	6 months	6 months	3 months	0	0	0	0	0	0	0	0	0	0	0	0	11	12	12	10	0	
	Penygroes	Emlyn Brickworks Emlyn Brickworks Land opposite 112-116 Heol Waterloo Land r/o 108-114 Waterloo Road	PrC3/MU1 PrC3/(i) PrC3/(ii) PrC3.(viii)	107 50 11 6	6 months 6 months 3 months 3 months	6 months 6 months 3 months 3 months	3 months 3 months 3 months 3 months	0 0 0 0	0 0 0 0	0 0 0 0	0 0 0 0	0 0 0 0	0 0 0 0	0 0 0 0	0 0 0 0	0 0 0 0	0 0 0 6	0 5 0 0	0 10 6 0	12 10 5 0	30 10 5 0	25 5 0 0	25 5 0 0	15 15 0 0	
	Saron	Land off Parc-y-Mynydd Land off Nant-y-Ci Road	PrC3/h26 PrC3/h27	15 18	3 months 3 months	6 months 6 months	3 months 3 months	0 0	0 0	0 0	0 0	0 0	0 0	0 0	0 0	0 0	0 0	0 0	5 0	5 0	5 3	0 5	0 5	0 5	0 5
	Tumble	Land at Factory site between No. 22 & 28 Bethesda Road	PrC3/h28	30	3 months	6 months	3 months	0	0	0	0	0	0	0	0	0	0	10	10	10	0	0	0	0	
Tier 2	Brynamman	Heol Gelynen	SeC9/h2	8	N/A	6 months	3 months	0	0	0	0	0	0	0	0	0	0	0	0	0	0	0	4	4	
	Pontyberem	Land off Heol Llannon	SeC11/h1	15	3 months	6 months	3 months	0	0	0	0	0	0	0	0	0	0	0	4	4	4	3	0	0	
Tier 3	Carmel	Land adjacent to Tŷ Newydd	SuV27/h1	5	N/A	3 months	1 month	0	0	0	0	0	0	0	0	0	0	0	3	2	0	0	0	0	

Cluster / Tier	Settlement	Site	Revised LDP Map Reference	Total Site Capacity 2018-2033	Time Lag to construction start in months			Total Completions (April 2018 - March 2025)	U/C April 2025	Actual Completions							Medium Term			Long Term				
					Time taken from planning consent to the discharge	Time between submission of planning application	Time period for pre-application discussion			2018-19	2019-20	2020-21	2021-22	2022-23	2023-24	2024-25	2025-26	2026-27	2027-28	2028-29	2029-30	2030-31	2031-32	2032-33
	Ystradowen	Land off Pant y Brwyn	SuV30/h1	5	N/A	3 months	1 month	0	0	0	0	0	0	0	0	0	0	2	3	0	0	0	0	0
Total for the cluster				517				0	0	0	0	0	0	0	0	0	0	23	67	121	120	88	59	39
Cluster 4																								
Tier 2	Newcastle Emlyn	Trem y Ddol	SeC12/h1	17	3 months	6 months	3 months	0	0	0	0	0	0	0	0	0	0	0	0	3	4	4	4	2
		Land to r/o Dolcoed	SeC12/h3	20	3 months	6 months	3 months	0	0	0	0	0	0	0	0	0	0	0	0	4	4	4	4	4
	Llanybydder	Adj. Y Neuadd	SeC13/h1	10	3 months	6 months	1 month	0	0	0	0	0	0	0	0	0	0	2	2	2	2	2	0	0
	Pencader	Blossom Garage	SeC14/h1	20	3 months	6 months	1 month	0	0	0	0	0	0	0	0	0	0	5	5	5	5	0	0	0
		Land adj Maescader	SeC14/h2	24	3 months	6 months	3 months	0	0	0	0	0	0	0	0	0	0	0	6	6	6	6	0	0
Tier 3	Llangeler	Land opp Brogeler	SuV33/h1	5	N/A	6 months	3 months	0	0	0	0	0	0	0	0	0	0	0	2	2	1	0	0	0
	Saron/Rhos	Land adj. Arwynfa	SuV35/h1	6	N/A	6 months	3 months	0	0	0	0	0	0	0	0	0	0	0	0	3	3	0	0	0
	Llanllwni	Cae Pensarn Helen	SuV36/h1	6	N/A	3 months	3 month	0	0	0	0	0	0	0	0	0	0	2	2	2	0	0	0	0
		Land at Bryndulais	SuV36/h2	16	3 months	3 months	3 months	0	0	0	0	0	0	0	0	0	6	5	5	0	0	0	0	0
	Cwmann	Land south of Cae Coedmor	SuV37/h2	20	3 months	3 months	3 months	0	0	0	0	0	0	0	0	0	0	5	5	5	5	0	0	0
		Land adjacent to Lleinau	SuV37/h3	10	3 months	3 months	3 months	0	0	0	0	0	0	0	0	0	0	5	5	0	0	0	0	0
	Capel Iwan	Maes y Bryn	SuV38/h1	6	3 months	3 months	3 months	0	0	0	0	0	0	0	0	0	0	0	2	2	2	0	0	0
	Llanfihangel ar arth	Adj Yr Hendre	SuV39/h1	7	N/A	3 months	3 months	0	0	0	0	0	0	0	0	0	0	0	0	2	2	2	1	0

Cluster / Tier	Settlement	Site	Revised LDP Map Reference	Total Site Capacity 2018-2033	Time Lag to construction start in months			Total Completions (April 2018 - March 2025)	U/C April 2025	Actual Completions							Medium Term				Long Term			
					Time taken from planning consent to the discharge	Time between submission of planning application	Time period for pre-application discussion			Actual Completions							Estimated Completions							
										2018-19	2019-20	2020-21	2021-22	2022-23	2023-24	2024-25	2025-26	2026-27	2027-28	2028-29	2029-30	2030-31	2031-32	2032-33
	New Inn	Blossom Inn	SuV43/h1	5	3 months	3 months	3 months	0	0	0	0	0	0	0	0	0	2	3	0	0	0	0	0	0
Total for the cluster				172				0	0	0	0	0	0	0	0	0	8	27	38	36	34	18	9	2
Cluster 5																								
Tier 2	Llandovery	Land adjacent to Bryndeilog, Tywi Avenue	SeC15/h2	8	N/A	3 months	3 months	0	0	0	0	0	0	0	0	0	0	0	0	0	0	3	3	2
	Llandeilo	Llandeilo Northern Quarter	SeC16/h1	27	6 months	6 months	3 months	0	0	0	0	0	0	0	0	0	0	10	10	7	0	0	0	0
	Llangadog	Land opp. Llangadog C.P School	SeC17/h1	16	6 months	6 months	3 months	0	0	0	0	0	0	0	0	0	0	4	4	4	4	0	0	0
		Land off Heol Pendref	Sec17/h2	8	N/A	6 months	3 months	0	0	0	0	0	0	0	0	0	0	0	0	2	2	2	2	0
Tier 3	Cwmifor	Opp. Village Hall	SuV51/h1	8	N/A	12 months	3 months	0	0	0	0	0	0	0	0	0	0	0	0	2	2	3	1	0
Total for the cluster				67				0	0	0	0	0	0	0	0	0	0	14	16	15	8	8	4	2
Cluster 6																								
Tier 2	St Clears / Pwll Trap	Adjacent to Britannia Terrace	SeC18/h1	60	6 months	8 months	3 months	0	0	0	0	0	0	0	0	0	0	25	25	10	0	0	0	0
		Land adjacent to Cefn Maes	SeC18/h3	100	6 months	6 months	3 months	0	0	0	0	0	0	0	0	0	0	40	40	20	0	0	0	0
		Land at Heol Llaindelyn	SeC18/h4	6	N/A	3 months	1 month	0	0	0	0	0	0	0	0	0	0	1	1	1	1	1	1	0
		Land adjacent to Gwynfa, Station Road	SeC18/h5	8	N/A	3 months	1 month	0	0	0	0	0	0	0	0	0	0	2	2	2	2	0	0	0
		Land to the rear of Station Road	SeC18/h6	25	6 months	6 months	3 months	0	0	0	0	0	0	0	0	0	0	0	0	0	0	0	15	10
	Whitland	Land at Park View, Trevaughan	SeC19/h1	8	N/A	3 months	1 month	0	0	0	0	0	0	0	0	0	0	0	4	4	0	0	0	0
		Land at Whitland Creamery	SeC19/h2	20	N/A	6 months	3 months	0	0	0	0	0	0	0	0	0	10	10	0	0	0	0	0	0

Cluster / Tier	Settlement	Site	Revised LDP Map Reference	Total Site Capacity 2018-2033	Time Lag to construction start in months			Total Completions (April 2018 - March 2025)	U/C April 2025	Actual Completions							Medium Term			Long Term					
					Time taken from planning consent to the discharge	Time between submission of planning application	Time period for pre-application discussion			Actual Completions							Estimated Completions								
										2018-19	2019-20	2020-21	2021-22	2022-23	2023-24	2024-25	2025-26	2026-27	2027-28	2028-29	2029-30	2030-31	2031-32	2032-33	
	Laugharne	Land off Clifton Street	SeC20/h3	6	N/A	3 months	3 months	0	0	0	0	0	0	0	0	0	0	0	0	0	0	2	2	2	
Tier 3	Glandy Cross	Land to the north of Cross Inn P.H	SuV55/h2	6	N/A	6 months	3 months	0	0	0	0	0	0	0	0	0	0	0	3	3	0	0	0	0	
	Efailwen	Land to the r/o Talar Wen	SuV56/h1	6	N/A	3 months	2 months	0	0	0	0	0	0	0	0	0	0	1	1	1	1	1	1	0	
	Meidrim	Land adj. to Lon Dewi	SuV58/h1	10	3 months	6 months	3 months	0	0	0	0	0	0	0	0	0	0	0	10	0	0	0	0	0	
		Land off Drefach Road	SuV58/h2	14	3 months	4 months	2 months	0	0	0	0	0	0	0	0	0	2	2	2	2	2	2	2	2	0
	Bancyfelin	North of Maes y Llewod	SuV59/h2	19	3 months	6 months	3 months	0	0	0	0	0	0	0	0	0	0	9	10	0	0	0	0	0	
		North East of Bancyfelin School	SuV59/(i)	16	3 months	6 months	3 months	0	0	0	0	0	0	0	0	0	4	6	6	0	0	0	0	0	
	Llangynog	Land at College Bach	SuV60/h1	6	N/A	3 months	3 months	0	0	0	0	0	0	0	0	0	0	2	2	2	0	0	0	0	
	Pendine	Land at Nieuport Farm	SuV61/h1	5	6 months	6 months	3 months	0	0	0	0	0	0	0	0	0	0	3	2	0	0	0	0	0	
Total for the cluster				315				0	0	0	0	0	0	0	0	0	0	16	101	108	45	6	6	21	12
Overall Housing Allocation total				2685				0	0	0	0	0	0	0	0	0	0	71	293	595	626	422	354	213	111

Commitments (Sites with Planning Permission)

Cluster / Tier	Settlement	Site	Planning Application Reference	Outline / Full Planning / Reserved Matters	Site capacity	U/C 25	2018-19 (Completions)	2019-20 (Completions)	2020-21 (Completions)	2021-22 (Completions)	2022-23 (Completions)	2023-24 (Completions)	2024-25 (Completions)	2025-26	2026-27	2027-28	2028-29	2029-30	2030-31	2031-32	2032-33	
Cluster 1																						
Tier 1	Carmarthen	Springfield Road	W/35903	Outline	29	0	0	0	0	0	0	0	0	0	9	10	10	0	0	0	0	
		113 Priory Street	W/34929	Completed	37	0	0	37	0	0	0	0	0	0	0	0	0	0	0	0	0	0
		Penybont Farm, Llysonnen Road	W/15157	Full	9	0	0	0	0	0	9	0	0	0	0	0	0	0	0	0	0	0
		Mounthill	W/23170	Full	5	2	0	1	1	0	0	0	0	0	3	0	0	0	0	0	0	0
		Rhiw Babel extension	W/37327	Completed	12	0	0	5	4	3	0	0	0	0	0	0	0	0	0	0	0	0
		Bronwydd Road (south)	W/29578	Completed	44	0	0	0	8	8	3	25	0	0	0	0	0	0	0	0	0	0
		Adj Tyle Teg, Llysonnen Road	W/36311	Full	7	0	0	4	1	0	0	0	0	0	2	0	0	0	0	0	0	0
		Rhiw Babel	PL/00876	Outline	9	0	0	0	0	0	0	0	0	0	0	3	3	3	0	0	0	0
		4-5 Quay Street	W/40752	Full	5	0	0	0	0	0	0	0	0	0	5	0	0	0	0	0	0	0
		Castell Howell	W/37156	Full	7	0	0	0	0	0	0	0	0	0	0	3	4	0	0	0	0	0
		Land adjacent Ty Gwynfa	W/38292	Completed	10	0	0	0	10	0	0	0	0	0	0	0	0	0	0	0	0	0
		5-8 Spilman Street	PL/03743	Completed	12	0	0	0	0	0	0	12	0	0	0	0	0	0	0	0	0	0
		Clos Tawelan	W/39755	Completed	18	0	0	0	0	18	0	0	0	0	0	0	0	0	0	0	0	0
		West Carmarthen	Various	Various	478	23	5	70	20	10	0	4	24	58	56	61	40	40	45	45	0	0
		Land adjacent to 93 & 94 Abergwili Road	PL/05745	Outline	9	0	0	0	0	0	0	0	0	0	0	0	3	3	3	0	0	0
Former Lidl, Priory Street	PL/03279	Full	40	0	0	0	0	0	0	0	0	0	0	40	0	0	0	0	0	0		
Land south of Pant Glas	W/31902	RM	13	4	0	0	0	0	0	0	0	2	4	4	3	0	0	0	0	0		
Tier 2	Pontyates / Meinciau / Ponthenri	Lime Grove	W/28553	Outline	19	0	0	0	0	0	0	0	0	5	5	5	4	0	0	0	0	
		Land adjoining Tabernacle Chapel	S/28103	Outline	11	0	0	0	0	0	0	0	0	0	0	2	2	2	2	2	1	0
		Land at 8 Heol Llanelli	S/30874	Full	6	0	0	0	0	0	0	0	0	0	3	3	0	0	0	0	0	0
		Land off Heol Llanelli	PL/00019	Outline	10	0	0	0	0	0	0	0	0	0	0	3	4	3	0	0	0	0
		Black Horse, Meinciau	W/17123	Full	30	4	0	0	0	0	0	0	0	1	7	7	7	8	0	0	0	0
	Ferryside	Caradog Court	W/24934	Full	12	2	1	0	1	0	1	2	3	4	0	0	0	0	0	0	0	
Tier 3	Cynwyl Elfed	Adjacent Fron Heulog	W/20990	Full & outline	6	1	0	0	0	1	0	0	1	1	1	1	1	0	0	0	0	

Cluster / Tier	Settlement	Site	Planning Application Reference	Outline / Full Planning / Reserved Matters	Site capacity	U/C 25	2018-19 (Completions)	2019-20 (Completions)	2020-21 (Completions)	2021-22 (Completions)	2022-23 (Completions)	2023-24 (Completions)	2024-25 (Completions)	2025-26	2026-27	2027-28	2028-29	2029-30	2030-31	2031-32	2032-33
	Llanybri	Land at Maes y Meillion	PL/06867	RM	13	0	0	0	0	0	0	0	0	0	3	5	5	0	0	0	0
	Llansteffan	Land to the rear of Maesgriffith	W/31230	Full	16	12	0	0	0	0	0	0	0	16	0	0	0	0	0	0	0
	Cwmffrwd	Land at Maesglasnant	W/31450	Full	20	0	9	3	1	1	0	0	0	2	2	2	0	0	0	0	0
	Llangain	South of Dol y Dderwen	W/38125	RM	36	7	0	0	0	0	0	0	29	7	0	0	0	0	0	0	0
	Peniel	South of Pentre	W/39679	Full	9	1	0	0	0	3	3	1	1	1	0	0	0	0	0	0	0
	Llanpumsaint	Llandre	W/35724	Full	4	0	0	1	0	1	0	1	0	1	0	0	0	0	0	0	0
	Rhydargaeau	Cefn Farm	W/38215	Completed	19	0	4	4	5	6	0	0	0	0	0	0	0	0	0	0	0
	Llanarthne	Llanarthne School	W/22815	Completed	8	0	2	3	3	0	0	0	0	0	0	0	0	0	0	0	0
	Capel Dewi	Llwynddewi Road	Various	Full	6	0	0	2	2	2	0	0	0	0	0	0	0	0	0	0	0
	Pontargothi	Land off A40, Pontargothi	E/39041	Full	15	0	0	0	0	0	0	0	0	0	5	5	5	0	0	0	0
	Llanddarog	Land Opp. Village Hall	W/26987	RM	16	0	0	0	0	0	0	0	0	8	8	0	0	0	0	0	0
Total for the cluster					1000	56	21	130	56	53	16	45	61	130	154	115	81	45	47	46	0
Cluster 2																					
Tier 1	Llanelli	Former Laboratory Pen y Fai Lane	S/36817	RM	13	0	0	0	0	0	1	8	4	0	0	0	0	0	0	0	0
		Parc y Strade	S/12058	Completed	94	0	24	70	0	0	0	0	0	0	0	0	0	0	0	0	0
		North Dock (inc former Pontrilas)	S/38285	Outline	210	0	0	0	0	0	0	0	0	0	40	40	40	40	40	40	10
		107 Station Road	S/32874	Completed	7	0	7	0	0	0	0	0	0	0	0	0	0	0	0	0	0
		13-15 Station Road	S/29644	Completed	9	0	0	0	9	0	0	0	0	0	0	0	0	0	0	0	0
		*3-5 Goring Road	S/37971	Completed	8	0	0	8	0	0	0	0	0	0	0	0	0	0	0	0	0
		*Llys yr Hen Felin, Town Centre	S/36519	Completed	26	0	0	15	5	6	0	0	0	0	0	0	0	0	0	0	0
		*Land off Frondeg Terrace	S/36707	Completed	29	0	2	27	0	0	0	0	0	0	0	0	0	0	0	0	0

Cluster / Tier	Settlement	Site	Planning Application Reference	Outline / Full Planning / Reserved Matters	Site capacity	U/C 25	Completions																	
							2018-19 (Completions)	2019-20 (Completions)	2020-21 (Completions)	2021-22 (Completions)	2022-23 (Completions)	2023-24 (Completions)	2024-25 (Completions)	2025-26	2026-27	2027-28	2028-29	2029-30	2030-31	2031-32	2032-33			
		Rear of 22c,22d and 22e Llwynhendy Road	S/36816	Completed	6	0	0	4	0	2	0	0	0	0	0	0	0	0	0	0	0			
		Maesarddafen Road / Erw Las, Llwynhendy	S/34991	RM	94	0	0	0	0	0	0	0	0	0	0	30	30	34	0	0	0	0		
		Ynys Las, Llwynhendy	PL/01196	Full	33	0	0	0	0	0	0	0	0	0	0	20	13	0	0	0	0	0	0	
		*Dylan, Trallwm	S/36465	Completed	32	0	0	20	4	8	0	0	0	0	0	0	0	0	0	0	0	0	0	
		Genwen, Bryn	S/15702	Completed	240	0	52	132	51	5	0	0	0	0	0	0	0	0	0	0	0	0	0	
		Maes Y Bryn, Bryn	S/36679	Completed	34	0	8	26	0	0	0	0	0	0	0	0	0	0	0	0	0	0	0	0
		Cwm y Nant, Dafen	S/40692	outline	202	0	0	0	0	0	0	0	0	0	0	40	40	41	41	40	0	0	0	
		Clos Ffordd Fach	PL/00179	Full planning	13	7	0	0	0	0	0	0	6	0	7	0	0	0	0	0	0	0	0	
		Land off Clos-y-Berllan	PL/00851	Completed	20	0	0	0	0	0	0	0	20	0	0	0	0	0	0	0	0	0	0	
		Adjacent to No 19 Llwynhendy Road	PL/02486	Full	6	2	0	0	0	0	0	0	0	0	3	3	0	0	0	0	0	0	0	
		42 Stepney Street	PL/02186	Full Planning	8	0	0	0	0	0	0	0	0	0	8	0	0	0	0	0	0	0	0	
		Heol y Graig, Llwynhendy	PL/00151	Various Planning	5	0	0	0	0	0	0	0	0	0	5	0	0	0	0	0	0	0	0	
		YMCA MU Site	PL/00673	Completed	8	0	0	0	0	0	0	0	8	0	0	0	0	0	0	0	0	0	0	
		Land at Cefncaeau	PL/05187	Outline	91	0	0	0	0	0	0	0	0	0	0	40	51	0	0	0	0	0	0	
Tier 2	Kidwelly	Llys Felin	S/34146	RM	24	4	0	0	0	6	3	0	0	5	5	5	0	0	0	0	0			
		Land at Former Dinas Yard	S/33973	RM	71	0	0	0	0	0	0	0	0	20	20	31	0	0	0	0	0			
		Land opposite Parc Pendre	S/30578	RM	16	12	0	0	0	0	0	0	0	16	0	0	0	0	0	0	0			
		Land at Monksford Street	S/17768	Outline	70	0	0	0	0	0	0	0	0	0	0	20	20	20	10	0	0			
	Burry Port	Gwdig Farm	S/36993	Completed	105	0	0	0	35	57	5	8	0	0	0	0	0	0	0	0	0			
		Burry Port Harbourside	S/30678	Outline	364	0	0	0	0	0	0	0	0	0	52	52	52	52	52	52	52			
		Glanmor Terrace	S/38235	Built	32	0	0	0	32	0	0	0	0	0	0	0	0	0	0	0	0			
	Pembrey	Garreglwyd	S/36380	Completed	14	0	0	14	0	0	0	0	0	0	0	0	0	0	0	0	0			
		Awel y Mynydd	S/21597	Full	100	4	0	0	0	0	0	14	55	31	0	0	0	0	0	0	0			
	Hendy / Fforest	Llwyngwern	S/31228	Completed	20	0	20	0	0	0	0	0	0	0	0	0	0	0	0	0	0			
		Land between Clayton Road and East of Bronallt Road	S/34537	Full	8	1	0	2	2	2	0	0	0	2	0	0	0	0	0	0	0			
		Bronallt Road	D5/11875	Various Permissions	6	1	4	0	0	0	0	0	0	2	0	0	0	0	0	0	0			
		Adjacent to Clos Benallt Fawr, Fforest	S/38255	Completed	35	0	0	0	20	15	0	0	0	0	0	0	0	0	0	0	0			

Cluster / Tier	Settlement	Site	Planning Application Reference	Outline / Full Planning / Reserved Matters	Site capacity	U/C 25	2018-19	2019-20	2020-21	2021-22	2022-23	2023-24	2024-25	2025-26	2026-27	2027-28	2028-29	2029-30	2030-31	2031-32	2032-33	
							(Completions)	(Completions)	(Completions)	(Completions)	(Completions)	(Completions)	(Completions)	(Completions)	(Completions)	(Completions)	(Completions)	(Completions)	(Completions)	(Completions)	(Completions)	(Completions)
		Land off Heol y Parc	PL/04430	Outline	7	0	0	0	0	0	0	0	0	0	4	3	0	0	0	0	0	
	Llangennech	Box Farm	S/33213	outline with a Voc	7	0	0	0	0	0	0	0	0	0	3	4	0	0	0	0	0	
	Trimsaran / Carway	Ffos Las	W/18133	Completed	159	0	20	40	70	29	0	0	0	0	0	0	0	0	0	0	0	
		Cae Linda	S/37639	Full	45	2	0	1	3	0	0	0	0	6	5	5	5	5	5	5	5	
		Golwg Gwendraeth	PL/05933	RM	141	0	0	0	0	0	0	0	35	35	35	36	0	0	0	0	0	
Tier 3	Mynyddgarreg	Gwenllian Gardens	S/32362	Completed	25	0	0	0	0	0	19	6	0	0	0	0	0	0	0	0	0	
	Five Roads / Horeb	Clos y Parc	S/33277	Completed	16	0	0	0	0	14	2	0	0	0	0	0	0	0	0	0	0	
Total for the cluster					2453	33	137	359	231	144	30	105	94	140	258	294	192	158	147	97	67	
Cluster 3																						
Tier 1	Ammanford (inc Betws and Penybanc)	Former Petrol Station, Wind Street	E/36672	Completed	6	0	6	0	0	0	0	0	0	0	0	0	0	0	0	0	0	
		Land at Gwynfryn Fawr	E/28920	Completed	28	0	0	0	0	28	0	0	0	0	0	0	0	0	0	0	0	0
		Land at Tirychen Farm	E/21663	Outline	150	0	0	0	0	0	0	0	0	0	0	20	20	30	30	30	20	0
		Yr Hen Felin, Pontamman Road	E/33923	Completed	6	0	0	2	0	4	0	0	0	0	0	0	0	0	0	0	0	0
		Llys Dolgader	E/15940	Completed	9	0	0	0	6	3	0	0	0	0	0	0	0	0	0	0	0	0
		Betws Colliery	E/24742	RM	66	0	0	0	0	0	0	0	0	0	0	0	0	22	22	22	0	0
		Land opposite Plough & Harrow	PL/05546	Full	9	0	0	0	0	0	0	0	0	3	3	3	0	0	0	0	0	0
		Land off Dol y Dderwen, Myddynfych	PL/06515	RM	31	0	0	0	0	0	0	0	0	0	15	16	0	0	0	0	0	0
	Castell y Rhingyll	Clos y Gât	E/18246	Completed	5	0	0	2	2	1	0	0	0	0	0	0	0	0	0	0	0	
	Cross Hands	Land adjacent to Maesyrfhaf	S/35926	Full	5	0	0	0	0	0	0	0	0	5	0	0	0	0	0	0	0	
		Ffordd y Neuadd & Clos yr Eithin	S/39436	Completed	60	0	0	0	18	31	11	0	0	0	0	0	0	0	0	0	0	
		Land adjoining A48 and Heol y Parc	PL/00984	Completed	9	0	0	0	0	0	8	1	0	0	0	0	0	0	0	0	0	
		Land at Heol Cae Pownd	S/23696	RM	135	0	34	27	0	0	3	45	25	1	0	0	0	0	0	0	0	

Cluster / Tier	Settlement	Site	Planning Application Reference	Outline / Full Planning / Reserved Matters	Site capacity	U/C 25	2018-19 (Completions)	2019-20 (Completions)	2020-21 (Completions)	2021-22 (Completions)	2022-23 (Completions)	2023-24 (Completions)	2024-25 (Completions)	2025-26	2026-27	2027-28	2028-29	2029-30	2030-31	2031-32	2032-33
	Drefach (Tumble)	Land off Heol Caegwyn	PL/02997	Full	7	5	0	1	0	0	1	0	0	5	0	0	0	0	0	0	0
		Uwch Gwendraeth	W/32960	Completed	6	0	6	0	0	0	0	0	0	0	0	0	0	0	0	0	0
	Llandybie	Land off Llys y Nant	E/24093	Full	9	0	1	4	0	2	0	0	2	0	0	0	0	0	0	0	0
		Maespiode	E/34720	Completed	8	0	0	0	8	0	0	0	0	0	0	0	0	0	0	0	0
		Clos Felinggoed	PL/02848	Completed	24	0	0	0	0	0	0	24	0	0	0	0	0	0	0	0	0
	Penygroes	Adj to Pant y Blodau	E/29910	Full	79	0	0	0	0	0	0	0	0	0	20	20	20	19	0	0	0
		Land at Waterloo Road	E/25854	Completed	13	0	3	8	0	0	1	1	0	0	0	0	0	0	0	0	0
		Land between 123 and 137 Waterloo Road	E/35836	Completed	7	0	6	1	0	0	0	0	0	0	0	0	0	0	0	0	0
		Land off Gate Road	E/36198	Completed	8	0	8	0	0	0	0	0	0	0	0	0	0	0	0	0	0
		Clos Penpont	E/38935	Completed	9	0	0	0	0	4	3	2	0	0	0	0	0	0	0	0	0
		Emlyn Brickworks	E/32720	Full	70	0	0	0	0	0	0	0	0	0	30	25	15	0	0	0	0
	Land at rear of 10-12 Norton Road	E/30557	RM	6	3	0	0	0	0	0	0	3	3	0	0	0	0	0	0	0	
	Tumble	Central Garage	S/26485	Completed	24	0	0	2	19	1	2	0	0	0	0	0	0	0	0	0	0
	Tycroes	Land at Fforestfach	S/38544	Completed	17	0	0	12	5	0	0	0	0	0	0	0	0	0	0	0	0
		Land south of Tycroes Road	S/39456	Completed	37	0	0	0	16	21	0	0	0	0	0	0	0	0	0	0	0
Tier 2	Glanamman / Garnant	Garnant CP School, New School Road	E/38945	Full	12	0	0	1	2	5	2	1	1	0	0	0	0	0	0	0	0
		Land adj. No 13 Bishop Road	E/16443	Full	8	0	0	1	0	2	0	0	5	0	0	0	0	0	0	0	0
	Pontyberem / Bancffosfelen	Land at Ffynnon Fach	S/32841	Completed	19	0	4	8	3	2	2	0	0	0	0	0	0	0	0	0	0
Tier 3	Llannon	Land north of Clos Rebecca	S/36934	Full	47	19	0	0	0	0	0	0	25	22	0	0	0	0	0	0	0
		Cysgod yr Eglwys (Adj St Nons Church)	S/24486	RM	34	2	0	0	0	0	0	0	13	2	10	9	0	0	0	0	0
	Llanedi	Rear of 16 Y Garreg Llwyd	PL/04864	Full	11	0	0	0	0	0	0	0	0	3	4	4	0	0	0	0	0

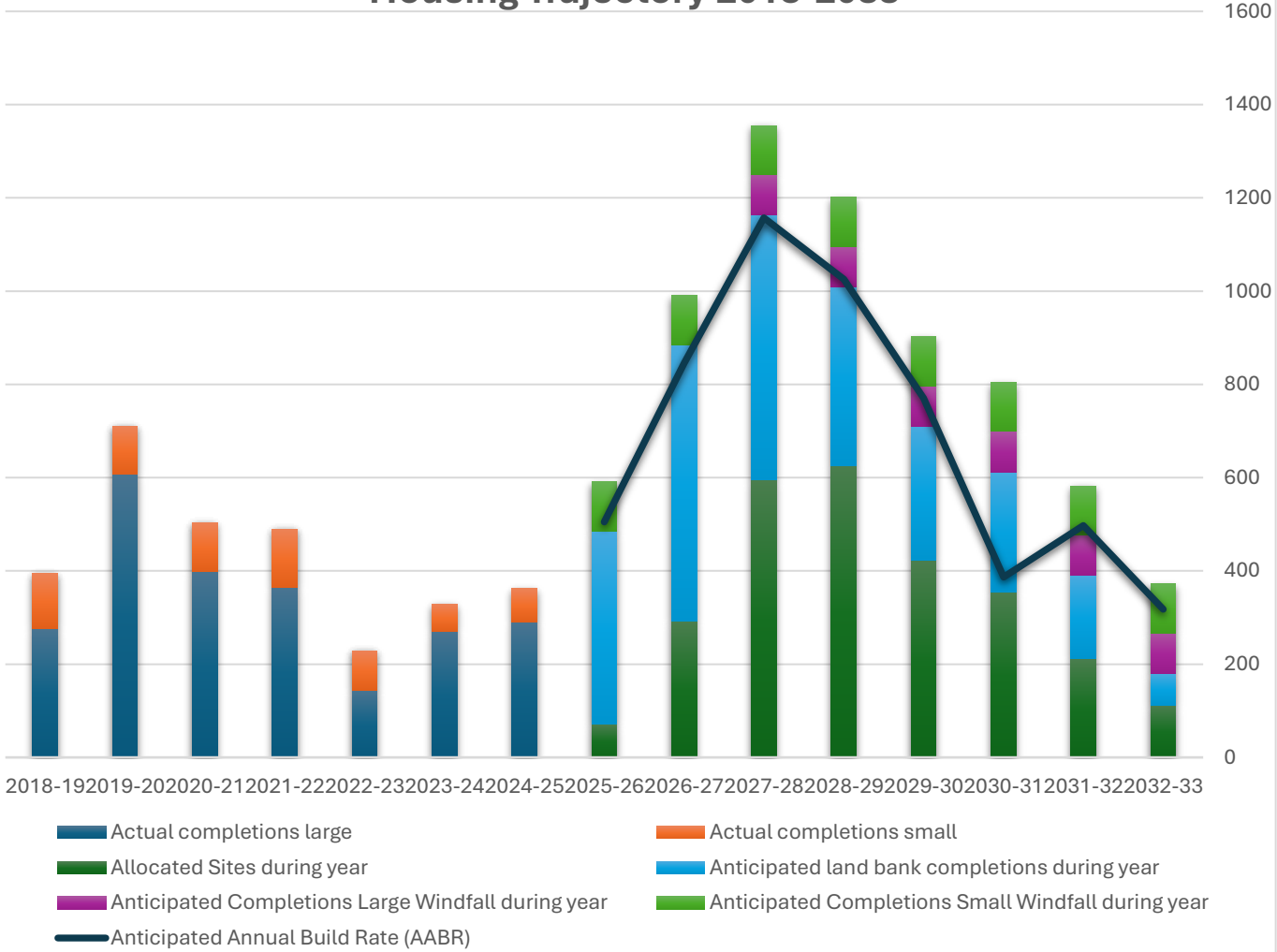
Cluster / Tier	Settlement	Site	Planning Application Reference	Outline / Full Planning / Reserved Matters	Site capacity	U/C 25	2018-19 (Completions)	2019-20 (Completions)	2020-21 (Completions)	2021-22 (Completions)	2022-23 (Completions)	2023-24 (Completions)	2024-25 (Completions)	2025-26	2026-27	2027-28	2028-29	2029-30	2030-31	2031-32	2032-33	
	Cwmgwili	Adjacent to Coed y Cadno	E/28615	Completed	18	0	0	18	0	0	0	0	0	0	0	0	0	0	0	0	0	
Total for the cluster					992	29	68	87	79	104	33	74	77	59	103	78	87	71	52	20	0	
Cluster 4																						
Tier 2	Newcastle Emlyn	Heol Dewi	W/3940	Full	14	0	4	4	0	2	1	2	1	0	0	0	0	0	0	0	0	
	Llanybydder	Bro Einon	PL/03841	Full	9	1	0	0	0	0	0	0	8	1	0	0	0	0	0	0	0	
Tier 3	Waungilwen	Opposite Springfield	W/34664	RM	6	1	0	0	0	0	0	0	1	2	2	1	0	0	0	0	0	
	Cwmann	Former Coedmor School	PL/03083	Full	21	0	0	0	0	0	0	0	0	21	0	0	0	0	0	0	0	
	Pontyweli	Cilgwyn Bach	W/30682	Outline and Full	14	2	0	0	0	0	0	0	1	3	2	2	2	2	2	0	0	
	New Inn	Blossom Inn	PL/03368	Full	3	0	0	0	0	0	1	1	0	1	0	0	0	0	0	0	0	
Total for the cluster					67	4	4	4	0	2	2	3	11	28	4	3	2	2	2	0	0	
Cluster 5																						
Tier 2	Llandovery	Land to north of Dan y Crug	E/26681	Full	61	0	0	0	0	0	0	0	0	0	10	10	10	10	10	11	0	
		Land at Cilycwm Road	PL/04067	Full	14	0	0	0	0	0	0	0	0	0	14	0	0	0	0	0	0	
	Llangadog	Ger yr Ysgol	E/39982	Completed	21	0	0	0	19	2	0	0	0	0	0	0	0	0	0	0	0	
Tier 3	Llanfynydd	Awel y Mynydd	E/18174	RM	13	2	0	0	0	0	3	4	2	2	2	0	0	0	0	0	0	
Total for the cluster					109	0	0	0	19	2	3	4	2	2	26	10	10	10	10	11	0	
Cluster 6																						
Tier 2	St Clears / Pwll Trap	Former Butter Factory	PL/00975	Completed	45	0	0	0	0	0	45	0	0	0	0	0	0	0	0	0	0	
		Land adjacent to Gardde Fields	PL/00736	Outline	8	0	0	0	0	0	0	0	0	0	2	2	2	2	0	0	0	
		Land at Cae Glas	W/21657	Outline	5	0	0	0	0	0	0	0	0	0	0	0	0	0	0	0	3	2
		Land to the west of High Street	PL/03374	Full	64	16	0	0	0	0	0	0	0	29	35	0	0	0	0	0	0	0
	Whitland	Land at Whitland Creamery	W/33572	Full	28	0	0	0	0	0	0	0	0	0	10	18	0	0	0	0	0	

Cluster / Tier	Settlement	Site	Planning Application Reference	Outline / Full Planning / Reserved Matters	Site capacity	U/C 25	Completions																
							2018-19	2019-20	2020-21	2021-22	2022-23	2023-24	2024-25	2025-26	2026-27	2027-28	2028-29	2029-30	2030-31	2031-32	2032-33		
		Gerddi Lingfield	PL/02934	Completed	57	0	0	0	0	23	6	28	0	0	0	0	0	0	0	0	0		
		Parc y Dressig	PL/00668	Completed	15	0	0	0	0	15	0	0	0	0	0	0	0	0	0	0	0		
		Land adjacent to the Beeches	PL/02934	Outline	50	0	0	0	0	0	0	0	0	0	10	36	4	0	0	0	0		
	Laugharne	Pludds Meadow	W/09788	Completed	24	0	0	1	6	11	6	0	0	0	0	0	0	0	0	0	0		
		Adj. Laugharne School	W/35450	Outline	42	4	0	0	0	0	0	5	4	15	15	3	0	0	0	0	0		
Tier 3	Glandy Cross	Land to the r/o Maesglas	W/38320	Outline	9	0	0	0	0	0	0	0	0	0	3	3	3	0	0	0	0		
	Meidrim	Land off Drefach Road	PL/02256	Full Planning	1	0	0	0	0	0	0	1	0	0	0	0	0	0	0	0	0		
	Bancyfelin	Maes y Llewod	W/31130	Completed	17	0	17	0	0	0	0	0	0	0	0	0	0	0	0	0	0		
	Llanmiloe	Land at Woodend	W/32544	RM and full	28	2	0	0	2	3	1	3	3	5	5	4	2	0	0	0	0		
	Pendine	Land at Nieuport Farm	W/20590	RM	5	0	0	0	0	0	0	0	0	1	2	2	0	0	0	0	0		
Total for the cluster					398	22	17	1	8	52	58	37	36	56	47	68	11	2	0	3	2		
Total Commitments					5019	144	247	581	393	357	142	268	281	415	592	568	383	288	258	177	69		

MAC 123	AP2/6 To ensure the content of the Plan reflects the actions arising from the Examination	<p>Update Appendix 7 – Spatial Distribution Table as follows:</p> <table border="1" data-bbox="607 268 1839 836"> <thead> <tr> <th></th> <th>Components of Housing Supply</th> <th>Tier 1</th> <th>Tier 2</th> <th>Tier 3</th> <th>Tier 4</th> <th>No Tier</th> <th>Total</th> </tr> </thead> <tbody> <tr> <td>A</td> <td>Total completions (small and large)</td> <td>1187 1542</td> <td>622 992</td> <td>236 399</td> <td>46 74</td> <td>6 10</td> <td>3017</td> </tr> <tr> <td>B</td> <td>Units under construction *</td> <td>26 51</td> <td>37 51</td> <td>32 63</td> <td>0 2</td> <td>0</td> <td>167</td> </tr> <tr> <td>C</td> <td>Units with planning permission**</td> <td>2420 1532</td> <td>1586 1011</td> <td>336 207</td> <td>0</td> <td>0</td> <td>2750</td> </tr> <tr> <td>D</td> <td>New housing allocations</td> <td>1498 1649</td> <td>602 657</td> <td>382 379</td> <td>0</td> <td>0</td> <td>2685</td> </tr> <tr> <td>E</td> <td>Large windfall sites (+5)</td> <td>514 217.4</td> <td>402.4 170.2</td> <td>317.6 134.4</td> <td>0</td> <td>0</td> <td>522</td> </tr> <tr> <td>F</td> <td>Small windfall sites (-5)</td> <td>469</td> <td>367.2</td> <td>289.8</td> <td>0 200</td> <td>0 11</td> <td>840</td> </tr> <tr> <td>G</td> <td>Total Housing Provision</td> <td>6088 4940.4</td> <td>3579.6 2830.2</td> <td>1561.4 1119.4</td> <td>46 274</td> <td>6 21</td> <td>9814</td> </tr> </tbody> </table>		Components of Housing Supply	Tier 1	Tier 2	Tier 3	Tier 4	No Tier	Total	A	Total completions (small and large)	1187 1542	622 992	236 399	46 74	6 10	3017	B	Units under construction *	26 51	37 51	32 63	0 2	0	167	C	Units with planning permission**	2420 1532	1586 1011	336 207	0	0	2750	D	New housing allocations	1498 1649	602 657	382 379	0	0	2685	E	Large windfall sites (+5)	514 217.4	402.4 170.2	317.6 134.4	0	0	522	F	Small windfall sites (-5)	469	367.2	289.8	0 200	0 11	840	G	Total Housing Provision	6088 4940.4	3579.6 2830.2	1561.4 1119.4	46 274	6 21	9814
	Components of Housing Supply	Tier 1	Tier 2	Tier 3	Tier 4	No Tier	Total																																																											
A	Total completions (small and large)	1187 1542	622 992	236 399	46 74	6 10	3017																																																											
B	Units under construction *	26 51	37 51	32 63	0 2	0	167																																																											
C	Units with planning permission**	2420 1532	1586 1011	336 207	0	0	2750																																																											
D	New housing allocations	1498 1649	602 657	382 379	0	0	2685																																																											
E	Large windfall sites (+5)	514 217.4	402.4 170.2	317.6 134.4	0	0	522																																																											
F	Small windfall sites (-5)	469	367.2	289.8	0 200	0 11	840																																																											
G	Total Housing Provision	6088 4940.4	3579.6 2830.2	1561.4 1119.4	46 274	6 21	9814																																																											
MAC 124	AP2/6 To ensure the content of the Plan reflects the actions arising from the Examination	Update Appendix 7 – Housing Trajectory and Graph																																																																

	LDP Year	1	2	3	4	5	6	7	8	9	10	11	12	13	14	15
A	Year	2018-19	2019-20	2020-21	2021-22	2022-23	2023-24	2024-25	2025-26	2026-27	2027-28	2028-29	2029-30	2030-31	2031-32	2032-33
B	Remaining years	15	14	13	12	11	10	9	8	7	6	5	4	3	2	1
C	Total housing provision	9,814	9,814	9,814	9,814	9,814	9,814	9,814	9,814	9,814	9,814	9,814	9,814	9,814	9,814	9,814
D	Total LDP housing requirement	8,822	8,822	8,822	8,822	8,822	8,822	8,822	8,822	8,822	8,822	8,822	8,822	8,822	8,822	8,822
E	Actual recorded completions on large sites during year	277	607	399	365	144	270	291								
F	Actual recorded completions on small sites during year	117	103	104	125	85	59	71								
G	Anticipated completions on allocated sites during year								71	293	595	626	422	354	213	111
H	Anticipated land bank completions during year								415	592	568	383	288	258	177	69
I	Anticipated completions large windfall during year										87	87	87	87	87	87
J	Anticipated completions small windfall sites during year								105	105	105	105	105	105	105	105
K	Total completions (E+F+G+H+I+J)	394	710	503	490	229	329	362	591	990	1355	1201	902	804	582	372
L	Anticipated Annual Build Rate - Total anticipated annual completions (G+H+I+J) adjusted with X% adjustment factor to future completions. The adjustment factor is not applied to any actual completions recorded in row E & F							0	504.75	845.51	1157.2	1025.7	770.36	686.66	497.06	317.71
M	Total projected cumulative completions							3017	3521.7	4367.3	5524.5	6550.2	7320.6	8007.2	8504.3	8822
N	Remaining housing completions (housing requirement minus projected completions by year)							5805	5300.3	4454.7	3297.5	2271.8	1501.4	814.77	317.71	0

Housing Trajectory 2018-2033



<p>MAC 125</p>	<p>AP1/6</p> <p>To ensure the content of the Plan reflects the actions arising from the Examination</p>	<p>Add a new appendix containing a schedule which provides details of the regeneration and mixed-use sites, phasing requirements, constraints, infrastructure requirements and planning obligations.</p> <table border="1" data-bbox="600 357 2231 1361"> <thead> <tr> <th data-bbox="600 357 819 424">Site Ref.</th> <th data-bbox="819 357 2231 424">Location and Proposed Uses</th> </tr> </thead> <tbody> <tr> <td data-bbox="600 424 819 1361"> <p>PrC1/MU1</p> </td> <td data-bbox="819 424 2231 1361"> <p>West Carmarthen, Carmarthen</p> <p>Identified as a strategic site in the adopted LDP, the West Carmarthen site continues to be identified as a mixed-use site for a variety of uses including residential (with an allowance for 700 new homes within this plan period), new Primary School, amenity/recreation, employment and community facilities. A Planning & Development Brief was adopted for the site in 2010, and development is taking place in accordance with it. A major spine road has been completed, and residential development has commenced and is continuing to be built on the site.</p> <p>Phasing Requirement Refer to the housing trajectory. Residential development has commenced and is expected to be delivered in every year of the remaining plan period. Delivery of the non-residential elements is expected towards the end of the plan period.</p> <p>Constraints</p> <ul style="list-style-type: none"> • Flooding – elements subject to fluvial flooding have been excluded from the areas to be developed. A Site-specific Flood Consequences Assessment may be required. • Sand and gravel deposits underlie the site, however, the resource at this location is already largely sterilised as it is within 200m of sensitive development. • Part of the site lies adjacent to a Conservation Area. • Archaeological and Historic environment. • Ecological and biodiversity studies will be required to support planning applications. <p>Infrastructure Requirements</p> <ul style="list-style-type: none"> • New Primary school. </td> </tr> </tbody> </table>	Site Ref.	Location and Proposed Uses	<p>PrC1/MU1</p>	<p>West Carmarthen, Carmarthen</p> <p>Identified as a strategic site in the adopted LDP, the West Carmarthen site continues to be identified as a mixed-use site for a variety of uses including residential (with an allowance for 700 new homes within this plan period), new Primary School, amenity/recreation, employment and community facilities. A Planning & Development Brief was adopted for the site in 2010, and development is taking place in accordance with it. A major spine road has been completed, and residential development has commenced and is continuing to be built on the site.</p> <p>Phasing Requirement Refer to the housing trajectory. Residential development has commenced and is expected to be delivered in every year of the remaining plan period. Delivery of the non-residential elements is expected towards the end of the plan period.</p> <p>Constraints</p> <ul style="list-style-type: none"> • Flooding – elements subject to fluvial flooding have been excluded from the areas to be developed. A Site-specific Flood Consequences Assessment may be required. • Sand and gravel deposits underlie the site, however, the resource at this location is already largely sterilised as it is within 200m of sensitive development. • Part of the site lies adjacent to a Conservation Area. • Archaeological and Historic environment. • Ecological and biodiversity studies will be required to support planning applications. <p>Infrastructure Requirements</p> <ul style="list-style-type: none"> • New Primary school.
Site Ref.	Location and Proposed Uses					
<p>PrC1/MU1</p>	<p>West Carmarthen, Carmarthen</p> <p>Identified as a strategic site in the adopted LDP, the West Carmarthen site continues to be identified as a mixed-use site for a variety of uses including residential (with an allowance for 700 new homes within this plan period), new Primary School, amenity/recreation, employment and community facilities. A Planning & Development Brief was adopted for the site in 2010, and development is taking place in accordance with it. A major spine road has been completed, and residential development has commenced and is continuing to be built on the site.</p> <p>Phasing Requirement Refer to the housing trajectory. Residential development has commenced and is expected to be delivered in every year of the remaining plan period. Delivery of the non-residential elements is expected towards the end of the plan period.</p> <p>Constraints</p> <ul style="list-style-type: none"> • Flooding – elements subject to fluvial flooding have been excluded from the areas to be developed. A Site-specific Flood Consequences Assessment may be required. • Sand and gravel deposits underlie the site, however, the resource at this location is already largely sterilised as it is within 200m of sensitive development. • Part of the site lies adjacent to a Conservation Area. • Archaeological and Historic environment. • Ecological and biodiversity studies will be required to support planning applications. <p>Infrastructure Requirements</p> <ul style="list-style-type: none"> • New Primary school. 					

			<p>Planning Obligations</p> <ul style="list-style-type: none"> • Affordable Housing. • Commuted payment towards community benefits consisting of community facilities and a primary school, as identified in the West Carmarthen Planning and Dev Brief, and the West Carmarthen Link Road. • Provision of a LAP / LEAP.
		PrC1/MU2	<p>Pibwrlwyd, Carmarthen</p> <p>The site is allocated for a mix of uses reflecting its strategic location and contribution to Carmarthen. Uses include employment, commercial leisure, education associated with Coleg Sir Gâr and residential (an allowance is made for 247 new homes).</p> <p>Phasing Requirement Refer to the housing trajectory. Residential development is expected to be delivered towards the end of the plan period. Other uses are also expected to be delivered towards the end of the plan period.</p> <p>Constraints</p> <ul style="list-style-type: none"> • Proximity to A48 – highway considerations. • Grade 3a agricultural land on part of the site. • Sand and gravel deposits underlie the site, however, the resource at this location is already largely sterilised as it is within 200m of sensitive development. <p>Infrastructure Requirements</p> <ul style="list-style-type: none"> • Highway connection. • Air quality assessment may be required. <p>Planning Obligations</p>

			<ul style="list-style-type: none"> • Affordable Housing in accordance with Policy AHOM1 • Contribution towards education facilities in the locality • Public open space provision • There may be a requirement to contribute towards Active Travel infrastructure
		PrC2/MU1	<p>Former Old Castle Works, Llanelli</p> <p>Mix of uses focused on the visitor economy, heritage and leisure and associated landscaping across the 3.4ha site, including the renovation of the Grade II Listed Building known as the Tinhouse (750sqm). The site is previously developed land and part of a regeneration proposal consisting of less vulnerable uses. The site is within immediate proximity to the Millennium Coastal Park. No residential allowance has been made.</p> <p>Phasing Requirement: No phasing requirement identified.</p> <p>Constraints:</p> <ul style="list-style-type: none"> • Potential for contaminated land given its historic uses. • No significant ecology or habitat on the site. • Approximately 25% falls within the NRW Flood Zone Rivers (Zone 2). Approximately 30% falls within the NRW Flood Zone Seas (Zone 2). Approximately 15% falls within the NRW Surface Water and Small Water Courses (Zone 2&3). A detailed and robust FCA will be required to support any application demonstrating if, and how, the acceptability criteria can be met and demonstrating a sequential approach to flood risk across the site, with the highest vulnerability uses at the lowest risk of flooding. • Demolition, or potential integration of the vacant buildings on the site. <p>Infrastructure requirements:</p>

			<ul style="list-style-type: none"> • The site is immediately adjacent to the main B4304 road (Traeth Ffordd) • No issues relating to water and sewerage connections. <p>Planning obligations. Not applicable unless highway improvements are required as part of any scheme.</p>
		PrC2/MU2	<p>Trostre Gateway, Llanelli</p> <p>Detail: Mix of uses including the development of a Class A1 Foodstore and a Drive-Thru Coffee Shop, with associated access, car parking and landscaping which has been developed in the early years of the Revised LDP plan period. A small parcel of land remains on the western side which would support a small-scale retail led use of approximately 250m² gross floor space, reflecting its prominent location and planning history.</p> <p>Phasing Requirement: No phasing requirement identified.</p> <p>Constraints:</p> <ul style="list-style-type: none"> • Hedgerows and tree lines border the western element of the site which would reduce the remaining capacity / site area of the mixed-use allocation. • Retail proposals will need to accord with the Plan's retail policies and TAN4 Retail and Commercial Development and will be required to provide the relevant evidence to demonstrate that the development will not have an adverse effect on the vitality and viability of the existing retail centre. This may include evidence in relation to quantitative and qualitative need for additional retail provision, application of the sequential test during site selection and the retail impact of the proposal. <p>Infrastructure requirements:</p>

			<ul style="list-style-type: none"> The main road infrastructure into the eastern part of the site has been completed serving the A1 retail and the Drive-thru Coffee Shop, with the road infrastructure to the western element ready to serve new development. No issues relating to water and sewerage connections. <p>Planning obligations. Not applicable</p>
		PrC2/MU3	<p>Former YMCA Building, Stepney Street, Llanelli Town Centre</p> <p>The site has been completed and comprise of office / retail spaces on the ground floor. 8 residential units have been completed on the upper floors of the development.</p>
		PrC3/MU1	<p>Emlyn Brickworks, Penygroes</p> <p>A previously developed site which previously comprised a brickworks and coal mining activity but currently lies vacant. The site is to be developed for 177 new homes and a smaller portion of the site to be used for a community focused development.</p> <p>Phasing The site has full planning permission for 70 dwellings along the northern part of the site on land between Norton Road and the Cross Hands Economic Link Road spur to Norton Road. This phase of the site will be the first to be delivered under the lifetime of the rLDP. The remainder of the site does not benefit from planning consent, and its delivery will follow the first stage of development at the northern section of the site. Refer to the rLDP trajectory for further detail.</p> <p>Constraints</p> <ul style="list-style-type: none"> Land contamination and ground stability owing to previous land activities, including mining. Additional investigation recommended to support future planning applications.

			<ul style="list-style-type: none"> • The site falls within the Caeau Mynydd Mawr SPG area and therefore a contribution will be required towards the strategic mitigation scheme as identified. • The site comprises open mosaic habitat and there may be potential for dormouse habitat on parts of the site. Further survey work will be required at the planning application stage. • Sandstone deposits underlie the site, however, the resource at this location is already largely sterilised as it is within 200m of sensitive development. <p>Infrastructure Requirements</p> <ul style="list-style-type: none"> • The Cross Hands Economic Link road is now complete and this provides good highway linkages as well as access into the site. Access is also achievable from Norton Road to the north of the site. • There is scope for the site to facilitate the delivery of the Cross Hands to Llandybie shared use path which will deliver a cycle route segregated from vehicular traffic <p>Planning Obligations</p> <ul style="list-style-type: none"> • Affordable Housing in accordance with Policy AHOM1 • Contribution towards the strategic mitigation scheme outlined in Policy NE4 Development within Caeau Mynydd Mawr • Contribution towards education facilities in the locality • The development may require a contribution to compensate for the loss of open mosaic habitat • Public open space provision • There may be a requirement to contribute towards Active Travel infrastructure
		SeC4/MU1	<p>Burry Port Waterfront</p> <p>The mixed-use allocation is split into two separate areas of land.</p> <p>The northern element of the allocation includes for the potential of a mix of uses focused on appropriate retail provision of up to 2,000m². gross floor space, along with commercial / tourism related uses.</p>

			<p>The southern part of the site is part of the Burry Port Masterplan area (Site 4) The site has outline planning permission for commercial leisure development comprising of a mix of retail, hotel, pub/restaurant and residential uses of up to 5,000m² gross floor space. No residential allowance has however been made within Policy HOM1 – Housing Allocations.</p> <p>Phasing: The northern element will have the potential for a scheme to come together towards the end of the plan period.</p> <p>The southern element of the mixed-use site has outline planning permission with the application for the approval of Reserved Matters to be made to the Local Planning Authority by the 25th November 2027. It is considered that development will take place towards the end of the Plan period.</p> <p>Constraints</p> <ul style="list-style-type: none"> • Approximately 60% falls within the NRW Flood Zone Rivers (zone 3); approximately 50% falls within NRW Flood Zone Seas (zone 2&3); Approximately 7% falls within the NRW Surface Water and Small Water Courses (zone 2). A detailed and robust FCA will be required to support any application demonstrating if, and how, the acceptability criteria can be met and demonstrating a sequential approach to flood risk across the site, with the highest vulnerability uses at the lowest risk of flooding. • Development to be undertaken in strict accordance with the recommendations of the Ecological Appraisal Report. • Requirement of a reptile and amphibian clearance, mitigation and translocation scheme to be submitted as part of any detailed application. • The requirement to submit a number of assessments relating to the potential contamination on the site and the requirement of remediation measures if required.
--	--	--	--

			<ul style="list-style-type: none"> • Retail proposals will need to accord with the Plan’s retail policies and TAN4 Retail and Commercial Development and will be required to provide the relevant evidence to demonstrate that the development will not have an adverse effect on the vitality and viability of the existing retail centre. This may include evidence in relation to quantitative and qualitative need for additional retail provision, application of the sequential test during site selection and the retail impact of the proposal. <p>Infrastructure Requirements</p> <ul style="list-style-type: none"> • Full details of the surface water drainage system and separate foul water drainage system to be submitted. • The site is immediately adjacent to the bypass • The requirement of a Construction Management Plan. <p>Planning Obligations Not applicable.</p>
		SeC16/MU1	<p>Beechwood, Llandeilo</p> <p>The site includes a mix of uses reflecting its strategic location and contribution to Llandeilo. Uses include a mix of appropriate B1 employment starter units and offices (approximately 3020sqm),and retail (A1 and A3 of up to 1700sqm gross floor space). The site forms part of a larger area which has been included within development limits but has been identified as a C2 flood risk zone. Applications will need to satisfy all requirements in this respect.</p> <p>Phasing Not applicable</p> <p>Constraints</p>

			<ul style="list-style-type: none"> • Flooding – whilst the delineation of the allocation has been drawn to exclude any TAN15 flood risk zones, and NRW floodzone rivers, and small watercourses, these affected zones adjoin the allocation and would require due consideration in future proposals. • Ecology – mature trees surround the perimeter of part of the site and would need to be factored into future proposals in terms of root buffers. • Phosphates – the site lies within the catchment of the River Towy SAC. • If necessary, as part of any subsequent planning application, the applicant / developer will need to satisfy the requirements to reduce phosphate levels associated with their development. • Retail proposals will need to accord with the Plan’s retail policies and TAN4 Retail and Commercial Development and will be required to provide the relevant evidence to demonstrate that the development will not have an adverse effect on the vitality and viability of the existing retail centre. This may include evidence in relation to quantitative and qualitative need for additional retail provision, application of the sequential test during site selection and the retail impact of the proposal. <p>Infrastructure Requirements The site is located very close to the main A40 trunk road which connects West Wales with the Midlands. The site benefits from readily available utilities that service the existing employment operations on the well - established industrial estate to the east, through which this site is accessed.</p> <p>Planning Obligations Not applicable unless highway improvements are required as part of any scheme.</p>
		SeC20/MU1	<p>Laugharne Holiday Park</p> <p>The site consists of a mix of uses focused on tourism and leisure associated with the re-development of Laugharne Holiday Park, which is now known as Dylan Coastal Resort. The allocated area is now mostly complete with a small area in the north of the site yet to be developed.</p>

			<p>.</p> <p>Phasing Not applicable</p> <p>Constraints Any constraints would have been considered and overcome as part of the planning application for the redevelopment of the site under planning permissions W/24265 and W/34546. There are no constraints to the development of the remaining allocated land.</p> <p>Infrastructure Requirements Any infrastructure requirements would have been considered as part of the planning application for the redevelopment of the site W/24265 and W/34546.</p> <p>Planning Obligations Not applicable</p>
		PrC1/MU3	<p>Nant y Caws Regeneration and Mixed-Use Site</p> <p>A strategically positioned site already utilised for the sustainable management of waste. It offers the future opportunity to potentially harness energy, and related employment-based activities. The consolidation of future opportunities on the site will be set out through the development of a masterplan.</p> <p>Phasing To be considered as part of a potential masterplan for the site.</p> <p>Constraints Flooding - whilst not affected by TAN15 DAMs flood zones, there are NRW Floodzone small watercourse zones 2&3 on parts of site. Transport – potential highway/access improvements required. Peat – minimal amount on peripheral part of the site, should not impede future proposals.</p>

			<p>Infrastructure Requirements Potential for new road infrastructure (access improvements) to be undertaken. Main utilities already in place servicing the existing operations at the site.</p> <p>Planning Obligations Not applicable unless highway improvements are required as part of any scheme.</p>																			
MAC 126	<p>AP2/5 AP6/21 To ensure the content of the Plan reflects the actions arising from the Examination</p>	<p>New Appendix 10: Inclusion of flood constraint information</p> <p>Cluster 1</p> <table border="1"> <tr> <td>Site Ref. / Site Name</td> <td>PrC1/h4 - Land off Parc y Delyn, Carmarthen</td> </tr> <tr> <td>Site Size (ha)</td> <td>1.46</td> </tr> <tr> <td>Total Units / Affordable Units</td> <td>17 homes. Affordable Housing – 1.7 affordable homes. Provision in accordance with Policy AHOM1.</td> </tr> <tr> <td>Phasing</td> <td>2029- 2031 (Years 12 and 13 of the plan period)</td> </tr> <tr> <td>Site Description</td> <td>The site comprises of two fields adjacent to residential development and has a strong, defined boundaries.</td> </tr> <tr> <td>Flood Risk</td> <td>Flood Zone 1 (Rivers & Sea): Surface Water and Small Watercourses: Flood Zone 1.</td> </tr> <tr> <td>Key Considerations and Constraints</td> <td>Highways & Transport - The width of the Penylan Road may need addressing. Environmental Constraints – Hedgerows and ecological surveys will require consideration on submission of a planning application. Air Quality – An Air Quality Assessment may be required on submission of a planning application.</td> </tr> </table> <table border="1"> <tr> <td>Site Ref. / Site Name</td> <td>PrC1/h5 - East of Devereaux Drive, Carmarthen</td> </tr> <tr> <td>Site Size (ha)</td> <td>0.294</td> </tr> <tr> <td>Total Units / Affordable Units</td> <td>10 homes.</td> </tr> </table>	Site Ref. / Site Name	PrC1/h4 - Land off Parc y Delyn, Carmarthen	Site Size (ha)	1.46	Total Units / Affordable Units	17 homes. Affordable Housing – 1.7 affordable homes. Provision in accordance with Policy AHOM1.	Phasing	2029- 2031 (Years 12 and 13 of the plan period)	Site Description	The site comprises of two fields adjacent to residential development and has a strong, defined boundaries.	Flood Risk	Flood Zone 1 (Rivers & Sea): Surface Water and Small Watercourses: Flood Zone 1.	Key Considerations and Constraints	Highways & Transport - The width of the Penylan Road may need addressing. Environmental Constraints – Hedgerows and ecological surveys will require consideration on submission of a planning application. Air Quality – An Air Quality Assessment may be required on submission of a planning application.	Site Ref. / Site Name	PrC1/h5 - East of Devereaux Drive, Carmarthen	Site Size (ha)	0.294	Total Units / Affordable Units	10 homes.
Site Ref. / Site Name	PrC1/h4 - Land off Parc y Delyn, Carmarthen																					
Site Size (ha)	1.46																					
Total Units / Affordable Units	17 homes. Affordable Housing – 1.7 affordable homes. Provision in accordance with Policy AHOM1.																					
Phasing	2029- 2031 (Years 12 and 13 of the plan period)																					
Site Description	The site comprises of two fields adjacent to residential development and has a strong, defined boundaries.																					
Flood Risk	Flood Zone 1 (Rivers & Sea): Surface Water and Small Watercourses: Flood Zone 1.																					
Key Considerations and Constraints	Highways & Transport - The width of the Penylan Road may need addressing. Environmental Constraints – Hedgerows and ecological surveys will require consideration on submission of a planning application. Air Quality – An Air Quality Assessment may be required on submission of a planning application.																					
Site Ref. / Site Name	PrC1/h5 - East of Devereaux Drive, Carmarthen																					
Site Size (ha)	0.294																					
Total Units / Affordable Units	10 homes.																					

			Affordable Housing – 5 affordable dwellings. Provision in accordance with Policy AHOM1.
		Phasing	2027-28 (Year 10 of the plan period)
		Site Description	The site consists of part of a sloping, larger field and lies opposite existing residential development.
		Flood Risk	Flood Zone 1 Rivers & Sea: Surface Water and Small Watercourses: Flood Zone 1.
		Key Considerations and Constraints	Highways & Transport – No known issues. Environmental Constraints – Retention of hedges and trees.
		Site Ref. / Site Name	PrC1/h8 - Llansteffan Road, Carmarthen
		Site Size (ha)	1.58
		Total Units / Affordable Units	50 homes. Affordable Housing – The site is Council owned and the intention is to deliver 100% affordable housing.
		Phasing	2025-2027 (Years 8 & 9 of the plan period)
		Site Description	The site used to house a former Comprehensive School which has since been demolished and the land restored. Located adjacent to Carmarthen Leisure Centre.
		Flood Risk	Flood Zone 1 Rivers & Sea Surface Water and Small Watercourses: The majority of the site falls within Zone 1, and a small portion falls within the Zone 2.
		Key Considerations and Constraints	Highways & Transport – No known issues. Environmental Constraints – The site is located close to the Tywi Special Area of Conservation. Woodland to the south. Flooding - The site may require a Flood Consequences Assessment. The site's design and layout will need to consider flood risk and avoid placing dwellings on the affected areas. The most recent flooding data will need to be considered at planning application stage.
		Site Ref. / Site Name	PrC1/h10 - Brynhyfryd, Carmarthen
		Site Size (ha)	1.379

		Total Units / Affordable Units	20 homes. Affordable Housing – 2.4 affordable dwellings. Provision in accordance with Policy AHOM1.
		Phasing	2026-2028 (Years 9 & 10 of the plan period)
		Site Description	The site is an agricultural field which represents a logical extension to Llangunnor.
		Flood Risk	Flood Zone 1 Rivers & Sea Surface Water and Small Watercourses: Flood Zone 1.
		Key Considerations and Constraints	Highways & Transport – No known issues. Environmental Constraints – Trees and hedgerows.
		Site Ref. / Site Name	PrC1/h12 - Castell Pigyn Road, Abergwili, Carmarthen
		Site Size (ha)	1.6
		Total Units / Affordable Units	35 homes.. Affordable Housing – 4.2 affordable dwellings. Provision in accordance with Policy AHOM1.
		Phasing	2025-2029 (Years 8-11 of the plan period)
		Site Description	The site consists of a relatively flat agricultural field adjoining Abergwili.
		Flood Risk	Flood Zone 1 Rivers & Sea & part in Zone 2 (Rivers). Surface Water and Small Watercourses: The majority of site is zone 1 with a small portion falling within Zones 2 & 3.
		Key Considerations and Constraints	Highways & Transport – No known issues. Environmental Constraints –Hedgerows. Flooding – A Flood Consequences Assessment will be required.
		Site Ref. / Site Name	PrC1/(iv) – Land off Trevaughan Road, Carmarthen
		Site Size (ha)	1.63
		Total Units / Affordable Units	30 homes.

			Affordable Housing – 3.6 affordable dwellings. Provision in accordance with Policy AHOM1.
		Phasing	2029-2031 (Years 12-13 of the plan period)
		Site Description	Edge of settlement greenfield site with a hedgerow boundary along its entire road frontage.
		Flood Risk	Flood Zone 1 Rivers & Sea Surface Water and Small Watercourses: The majority of site is zone 1 with a small portion falling within Zones 2 & 3.
		Key Considerations and Constraints	<p>Highways & Transport – Any access junction shall be considered in line with Carmarthenshire County Council standards and shall be situated at least 33 metres (centreline to centreline) away from the Derwen Fechan junction (opposite junction spacing).</p> <p>Environmental Constraints – There will be a requirement to retain hedgerows, trees and provide buffers.</p> <p>Flooding - The site may require a Flood Consequences Assessment. The site's design and layout will need to consider flood risk and avoid placing dwellings on the affected areas. The most recent flooding data will need to be considered at planning application stage</p>
		Site Ref. / Site Name	PrC1/MU1 - West Carmarthen, Carmarthen
		Site Size (ha)	65.03 (whole site)
		Total Units / Affordable Units	222 homes. Affordable Housing – 84 affordable dwellings for the total site.
		Phasing	2026-2033 (Years 9-15 of the plan period)
		Site Description	The wider site is allocated as a mixed-use site providing for a variety of uses including residential (with an allowance for 700 new homes within this plan period), new Primary School, amenity/recreation, employment and community facilities. A Planning & Development Brief was adopted for the site in 2010, and development is taking place in accordance with it. A major spine road has been completed and residential development has commenced and is continuing to be built on the site.

			The site has a number of landowners, and as a result its development is being delivered on a phased basis
		Flood Risk	Rivers & Sea: Flood Zones, 1, 2 and 3(Rivers). Elements subject to flooding have been excluded from the areas to be developed Surface Water and Small Watercourses: The majority of site is Zone 1 with a small portion falling within Zones 2 & 3.
		Key Considerations and Constraints	Highways & Transport – No known issues. A link road has been completed through the site. Environmental Constraints – Ecological and biodiversity studies will be required to support planning applications. Protection of hedgerows will need protection. Committed Sum towards community benefits consisting of community facilities and a primary school, as identified in the West Carmarthen Planning and Dev Brief, and the West Carmarthen Link Road. Provision of LAP / LEAP. Built Environment – Archaeological and historic environment. Part of the site lies adjacent to a Conservation Area. Flooding - The site may require a Flood Consequences Assessment. The site's design and layout will need to consider flood risk and avoid placing dwellings on the affected areas. The most recent flooding data will need to be considered at planning application stage
		Site Ref. / Site Name	PrC1/MU2 - Pibwrlwyd, Carmarthen
		Site Size (ha)	31.96 (whole site)
		Total Units / Affordable Units	247 homes. Affordable Housing – 61.75 affordable dwellings. Provision in accordance with Policy AHOM1.
		Phasing	2028-2033 (Years 11-15 of the plan period)
		Site Description	The site consists of a number of undulating greenfield parcels of land. It is strategically located on the southern gateway to Carmarthen and is bordered by the A48 trunk road on its east and the A484 on its west. The site itself is slightly

			sloping in parts, with the northern section of the site (Heol Glasdwr) having been regraded and levelled. The site is allocated for a mix of uses reflecting its strategic location and contribution to Carmarthen. Uses include employment, commercial leisure, education associated with Coleg Sir Gâr and residential (an allowance is made for 247 new homes).
		Flood Risk	Flood Zone 1 Rivers & Sea Surface Water and Small Watercourses: The majority of site is Zone 1 with a small portion falling within Zones 2 & 3.
		Key Considerations and Constraints	<p>Highways & Transport – Proximity to A48 – highway considerations.</p> <p>Environmental Constraints – Protection of hedgerows. Air quality assessment may be required.</p> <p>Committed Sum towards community benefits in line with Policy INF1. Contribution towards parks and open space in accordance with the Plan’s policies.</p> <p>Utilities – Hydraulic modelling may be required. A water main and foul sewers cross the site.</p> <p>Flooding - The site may require a Flood Consequences Assessment. The site’s design and layout will need to consider flood risk and avoid placing dwellings on the affected areas. The most recent flooding data will need to be considered at planning application stage</p>
		Site Ref. / Site Name	SeC1/h4 - Cae Canfas, Heol Llanelli, Pontyates
		Site Size (ha)	0.58
		Total Units / Affordable Units	8 homes. Affordable Housing –Provision in accordance with Policy AHOM1 (commuted sum contribution)
		Phasing	2026- 2030 (Years 9 to 12 of the plan period)
		Site Description	Flat parcel of land which is part of the Cae Canfas Farm complex. Within the developed area of Pontaytes with residential development to the north and east. Access provision is in place via Heol Llanelli. Site boundaries with minimal ecological value.

		Flood Risk	Flood Zone 1 (Rivers & Sea)
		Key Considerations and Constraints	Highways & Transport – No highway issues identified. Environmental Constraints – The proximity to the farm may need to be considered within the design. Potential for high value, low density development Commuted Sum – Potential for planning contributions in line with Policy INF1 Utilities – No issues identified in bringing the site forward for development.
		Site Ref. / Site Name	SeC1/h7 - Land off Heol Glyndwr, Pontyates
		Site Size (ha)	0.459
		Total Units / Affordable Units	9 homes. Affordable Housing – 2 affordable dwellings. Provision in accordance with Policy AHOM1
		Phasing	2025- 2029 (Years 8 to 11 of the plan period)
		Site Description	Undeveloped field enclosure to the north west of Heol Glyndwr which is set off the B4309 Heol y Meinciau Road. The fields frontage adjoins Heol Glyndwr at the south eastern edge of the site which is a private road which hosts three other properties. The application site is gently sloping towards a lowest point off its southern boundary and is roughly square in shape.
		Flood Risk	Flood Zone 1 (Rivers & Sea)
		Key Considerations and Constraints	Highways & Transport – Highway access provision to the site is acceptable. Environmental Constraints –. Protection of hedgerow and tree boundaries. A European protected species License is required for this development. Affordable Housing – Provision in accordance with the figure set out in Policy AHOM1. Commuted Sum towards community benefits in line with Policy INF1. Contribution towards parks and open space in accordance with Policy PSD8. Utilities – No issues identified in bringing the site forward for development.
		Site Ref. / Site Name	SeC2/h2 - Land to the rear of Parc y Ffynnon, Ferryside
		Site Size (ha)	0.539

		Total Units / Affordable Units Phasing Site Description Flood Risk Key Considerations and Constraints	12 homes. Affordable Housing – 1.2 affordable dwellings. Provision in accordance with Policy AHOM1 2026- 2029 (Years 9 to 11 of the plan period) The site slopes down from a south to north direction and to the rear of several dwellings within the Parc y Ffynnon estate. The land is currently vacant with no existing use. Flood Zone 1 (Rivers & Sea) Highways & Transport – Highway access provision to the site is acceptable through Parc y Ffynnon Environmental Constraints – Protection of hedgerow and tree boundaries on the south-western boundary. Commuted Sum towards community benefits in line with Policy INF1. Amenity: Consideration needed to be given to the topography of the site and to the amenity of neighbouring dwellings. Utilities – No issues identified in bringing the site forward for development.
		Site Ref. / Site Name Site Size (ha) Total Units / Affordable Units Phasing Site Description Flood Risk Key Considerations and Constraints	SuV1/h1 - Adjacent Fron Heulog, Cynwyl Elfed 0.59 (whole site) 2 homes. Affordable Housing – A commuted sum will be sort in accordance with Policy AHOM1. 2029-2031 (Years 12 & 13 of the plan period) The wider site is allocated for 8 dwellings which is partly constructed / under construction. Flood Zone 1 Rivers & Sea: Surface Water and Small Watercourses: Flood Zone 1. Highways & Transport – No known issues. Environmental Constraints – Trees and hedgerows.
		Site Ref. / Site Name	SuV1/h2 - Land adj. Lleine, Cynwyl Elfed

		Site Size (ha)	0.72
		Total Units / Affordable Units	13 homes. Affordable Housing – 1.3 affordable dwellings. Provision in accordance with Policy AHOM1.
		Phasing	2026-2033 (9-15 Years of the plan period)
		Site Description	A greenfield and sloping site located on the outskirts of Cynwyl Elfed.
		Flood Risk	Flood Zone 1 - Rivers & Sea: Surface Water and Small Watercourses: Flood Zone 1.
		Key Considerations and Constraints	Highways & Transport – No known issues. Environmental Constraints – Hedgerows to be retained.
		Site Ref. / Site Name	SuV4/h1 - Land at Troed Rhiw Farm, Bronwydd
		Site Size (ha)	0.631
		Total Units / Affordable Units	6 homes Affordable Housing – commuted sum contribution towards affordable housing in accordance with Policy AHOM1
		Phasing	2026 – 2029 (Years 9-11 of the plan period)
		Site Description	The site comprises a flat parcel of agricultural land which represents the frontage of a larger field. The site can accommodate 6 plots in a linear pattern of development. The site adjoins existing residential development to the south and opposite the site to the east beyond the B4301 road.
		Flood Risk	Flood Zone 1 (Rivers & Sea) but lies adjacent to Flood Zone 3 for Rivers
		Key Considerations and Constraints	Highways & Transport – The site can be accessed directly from the B4301. Environmental Constraints – Hedgerow along the site's frontage. Planning Obligations – Contributions will be required in accordance with the rLDP's policies, these are likely to include a financial contribution towards affordable housing and public open space. Flooding - The site lies nearby flood zone 3 (Rivers) and may require a Flood Consequences Assessment. The most recent flooding data will need to be considered at planning application stage.

		Site Ref. / Site Name	SuV10/h2 - Aberdeuddwr / Pantyfedwen, Peniel
		Site Size (ha)	0.625
		Total Units / Affordable Units	38 dwellings. Affordable Housing – 4.56 affordable dwellings. Provision in accordance with Policy AHOM1.
		Phasing	2026-2030 (Years 9-12 of the plan period)
		Site Description	A greenfield site located on the northern outskirts of Peniel.
		Flood Zone	Flood Zone 1- Rivers & Sea Surface Water and Small Watercourses: Flood Zone 1.
		Key Considerations and Constraints	Highways & Transport – No known issues. Environmental Constraints – Hedgerows and trees to be retained.
		Site Ref. / Site Name	SuV11/h1 - Land at Alltwalis School, Alltwalis
		Site Size (ha)	0.353
		Total Units / Affordable Units	12 dwellings. Affordable Housing – The site is Council owned and the intention is to deliver 100% affordable housing.
		Phasing	2025-26 (Year 8 of the plan period).
		Site Description	The site is a greenfield site located on the edge of Alltwalis and will form an extension to Troed-yr-Allt. The site is currently owned by the Council.
		Flood Risk	Flood Zone 1 - Rivers & Sea: Surface Water and Small Watercourses: Flood Zone 1.
		Key Considerations and Constraints	Highways & Transport – No known issues. Environmental Constraints – Hedgerows and trees to be retained. A bat survey may be required. Flooding – The site's borders Flood Zone 2 & 3 (Rivers) and would require a Flood Consequences Assessment. The most recent flooding data will need to be considered at planning application stage. Utilities – A foul sewer crosses the site.

		Site Ref. / Site Name	SuV12/h1 - Adj. Gwyn Villa, Llanpumsaint
		Site Size (ha)	1.516
		Total Units / Affordable Units	20 dwellings Affordable Housing – 2.4 affordable dwellings. Provision in accordance with Policy AHOM1.
		Phasing	2027-2031 (Years 10-13 of the plan period)
		Site Description	A greenfield site located on the edge of Llanpumsaint.
		Flood Risk	Flood Zone 1 - Rivers & Sea Surface Water and Small Watercourses: The majority of site is Zone 1 with a small portion falling within Zone 2.
		Key Considerations and Constraints	Highways & Transport – no known issues. Environmental Constraints – Hedgerows and trees to be retained. Commuted Sum towards community benefits in line with Policy INF1 Utilities – A water main and foul sewer crosses the site. Flooding - The site may require a Flood Consequences Assessment. The site's design and layout will need to consider flood risk and avoid placing dwellings on the affected areas. The most recent flooding data will need to be considered at planning application stage.
		Site Ref. / Site Name	SuV12/h2 – Llandre, Llampumsaint
		Site Size (ha)	0.43 (whole site)
		Total Units / Affordable Units	4 dwellings. Affordable Housing – A commuted sum will be sought in accordance with Policy AHOM1.
		Phasing	Years 8-11 of the plan period
		Site Description	The majority of the site has been built and this forms the remaining land of Bro Cerwyn cul-de-sac.
		Flood Risk	Flood Zone 1 - Rivers & Sea: Flood Zone 1. - Surface Water and Small Watercourses:
		Key Considerations and Constraints	Highways & Transport – no known issues. Commuted Sum towards community benefits in line with Policy INF1.

		Site Ref. / Site Name	SuV14/h1 - Cefn Farm, Rhydargaeau
		Site Size (ha)	1.852 (whole site)
		Total Units / Affordable Units	17 dwellings. Affordable Housing – 3.7 affordable dwellings. Provision in accordance with Policy AHOM1.
		Phasing	2025-2029 (Years 8-11 of the plan period)
		Site Description	Part of the site has been completed, this element forms the remainder of the site. The greenfield site is a continuation of the Clos y Fedw / Dan y Dderwen development.
		Flood Risk	Flood Zone 1 Rivers & Sea: Surface Water and Small Watercourses: The majority of site is Zone 1 with a small portion falling within Zone 2.
		Key Considerations and Constraints	Highways & Transport – no issues. Commuted Sum towards community benefits in line with Policy INF1 Flooding - The site may require a Flood Consequences Assessment. The site's design and layout will need to consider flood risk and avoid placing dwellings on the affected areas. The most recent flooding data will need to be considered at planning application stage.
		Site Ref. / Site Name	SuV16/h1 - Llwynddewi Road, Capel Dewi
		Site Size (ha)	0.625 (includes committed site area)
		Total Units / Affordable Units	2 dwellings. Affordable Housing – A commuted sum contribution will be sought in accordance with Policy AHOM1.
		Phasing	2026-27 (Year 9 of the plan period)
		Site Description	Development of the site has commenced and is being progressed on a plot by plot basis. Only 2 plots remain to be developed. The site comprises a development of 8 units along a minor road within the built form of Capel Dewi, south of the B4300. The final 2 plots to be developed are currently vacant grassland.

		Flood Risk	Flood Zone 1 (Rivers & Sea) A small part of the site (already completed) falls within the zones 2 and 3 for surface water and small watercourses. The remainder of the allocation is not affected by any flood risk zone.
		Key Considerations and Constraints	Highways & Transport - No known issues Nutrients – There will be a need to satisfy the requirement to address phosphate levels associated with the development in line with Policy CCH4.
		Site Ref. / Site Name	SuV17/h1 - Rear of former joinery, Station Road, Nantgaredig
		Site Size (ha)	1.512
		Total Units / Affordable Units	35 dwellings Affordable Housing - 4.2 affordable dwellings. Provision in accordance with Policy AHOM1
		Phasing	2026-2029 (Years 9-11 of the plan period)
		Site Description	The site consists of a generally level agricultural field, immediately adjacent to the existing built form of Nantgaredig. It is accessed from the B4310 which runs through the settlement and is within a short distance of the main A40 trunk road.
		Flood Risk	Flood Zone 1 (Rivers & Sea) A small part of the site falls within the zones 2 and 3 for surface water and small watercourses.
		Key Considerations and Constraints	Highways & Transport – No adverse issues have been identified. Environmental Constraints: No significant constraints have been identified. Considerations that may need addressing at the planning application stage include: Nutrients – There will be a need to satisfy the requirement to address phosphate levels associated with the development in line with Policy CCH4. Flooding - The site may require a Flood Consequences Assessment. The site's design and layout will need to consider flood risk and avoid placing dwellings on the affected areas. The most recent flooding data will need to be considered at planning application stage.

		Site Ref. / Site Name	SuV19/h2 - Land adj. and the r/o Haulfan, Llanddarog
		Site Size (ha)	0.863
		Total Units / Affordable Units	10 homes Affordable Housing - 1 affordable home in accordance with Policy AHOM1
		Phasing	2027 – 2030 (Years 10-12 of the plan period)
		Site Description	The site comprises part of a level agricultural field and the side garden of an existing residential property (Haulfan). The site is encompassed by existing residential development on all sides except to the south-west where the remaining part of the agricultural field lies.
		Flood Risk	Flood Zone 1 (Rivers and Sea) Flood Zone 1 - Surface Water and Small Watercourses:
		Key Considerations and Constraints	Highways & Transport – The site can be accessed directly from the B4310. Environmental Constraints – <i>Ecology</i> - Minimise hedgerow damage along site boundaries. Utilities - <i>Public sewerage</i> – Foul sewer crossing the site which will need to be considered at planning application stage and during construction. Planning Obligations – Contributions will be required in accordance with the rLDP's policies, these are likely to include affordable housing; public open space; and education. Flooding – The site has not been identified at risk of flooding. The most recent flood maps will need to be considered at the planning application stage.
		Site Ref. / Site Name	SuV20/h1 - Land adjacent to Llwynhenry Farm, Porthyrhyd
		Site Size (ha)	0.514
		Total Units / Affordable Units	6 Affordable Housing – commuted sum contribution towards affordable housing in accordance with Policy AHOM1
		Phasing	2025 – 2031 (Years 8-13 of the plan period)

		Site Description	<p>The site comprises part of an agricultural field. The site adjoins existing residential development to the north, the B4310 road to the west and agricultural land to the south. Hedgerows line the site's boundaries, other than to the south where there is no physical boundary. The site's topography rises eastwards away from the B4310 road.</p>
		Flood Risk	<p>Flood Zone 1 (Rivers and Sea) but lies adjacent to flood zone 2 and 3 for rivers. Flood Zone 1. - Surface Water and Small Watercourses:</p>
		Key Considerations and Constraints	<p>Highways & Transport – Access to the site is achievable from the unclassified road running north-eastwards from the B4310 road along the site's northern boundary. A new footway / pavement may be required to connect the site to existing provision.</p> <p>Topography – At its highest point the site is prominently visible from the B4310. Therefore, consideration will need to be given to the site's layout and landscaping in order to minimise its impact upon visual amenity.</p> <p>Utilities - Water supply – Off site mains will be required to serve the development. A trunk main is located near the site which may require an easement, Welsh Water should therefore be consulted at planning application stage.</p> <p>Planning Obligations – Contributions will be required in accordance with the rLDP's policies, these are likely to include a financial contribution towards affordable housing and public open space.</p> <p>Flooding - The site's borders flood zone 2 & 3 (Rivers) and may require a Flood Consequences Assessment. The most recent flooding data will need to be considered at planning application stage.</p>
		Cluster 2	
		Site Ref. / Site Name	PrC2/h1 - Beech Grove, Pwll
		Site Size (ha)	0.719
		Total Units / Affordable Units	10 dwellings. Affordable Housing – 1 affordable dwelling. Provision in accordance with Policy AHOM1

		Phasing	2026 – 2028 (Years 9 and 10 of the Plan period)
		Site Description	Parcel of agricultural land located on the northern part of Pwll and sloping upwards from a south to north directions. It is bordered by residential properties on the southern and eastern side with the western side bordered by hedgerows. It is directly accessed from Maes yr Haf and Beech Grove.
		Flood Risk	Flood Zone 1 (Rivers & Sea) Flood Zone 1 - Surface Water and Small Watercourses:
		Key Considerations and Constraints	Highways & Transport – The site can be accessed from Beech Grove. Environmental Constraints: Consideration will need to be given to the removal of part of the hedgerows on the western in order to gain a suitable access into the site Commuted Sum towards community benefits in line with Policy INF1. Amenity: Consideration needed to be given to the topography of the site and to the amenity of neighbouring dwellings. Utilities – No issues identified in bringing the site forward for development.
		Site Ref. / Site Name	PrC2/h10 - Land adjacent to The Dell, Furnace
		Site Size (ha)	3.338
		Total Units / Affordable Units	13 dwellings. Affordable Housing – 1.3 affordable dwellings. Provision in accordance with Policy AHOM1
		Phasing	2025 – 2027 (Years 8 and 9 of the Plan period)
		Site Description	Former Quarry site set on the northern eastern side of Furnace, with an access onto the B4309 Ynys y Cwm Road.
		Flood Risk	Flood Zone 1 (Rivers & Sea). A small part of the site falls within zones 2 & 3 for surface water and small watercourses
		Key Considerations and Constraints	Highways & Transport – The site can be accessed from Ynys Y Cwm Road. Environmental Constraints: Any planning application will need to consider ecology and habitat within the site and the potential mitigation through the

			<p>reduction of the developable area to satisfy the criteria of the Stepwise approach set out within Chapter 6 of Planning Policy Wales 12. Surrounding woodland to be retained to maintain a green corridor providing connectivity with the main woodland and the Dell.</p> <p>Flooding - The site may require a Flood Consequences Assessment. The site's design and layout will need to consider flood risk and avoid placing dwellings on the affected areas. The most recent flooding data will need to be considered at planning application stage.</p> <p>Commuted Sum towards community benefits in line with Policy INF1.</p> <p>Utilities – No issues identified.</p>
		<p>Site Ref. / Site Name</p>	<p>PrC2/h20 - Harddfán, Bryn</p>
		<p>Site Size (ha)</p>	<p>0.155</p>
		<p>Total Units / Affordable Units</p>	<p>6 dwellings Affordable Housing – Council owned site to be delivered for a 100% affordable scheme. Otherwise provision in accordance with Policy AHOM1 (commuted sum contribution)</p>
		<p>Phasing</p>	<p>2025-26 (Year 8 of the Plan period)</p>
		<p>Site Description</p>	<p>The site is a flat and a triangular parcel of grassed land within the Harddfán estate. The site has a hedgerow and tree lined border on the southern side and residential properties on the northern and eastern side.</p>
		<p>Flood Risk</p>	<p>Flood Zone 1 (Rivers & Sea) Flood Zone 1 - Surface Water and Small Watercourses:</p>
		<p>Key Considerations and Constraints</p>	<p>Highways & Transport – Direct access to the Harddfán estate road. Environmental Constraints: Consideration will need to be given to the hedgerows and trees on the southern boundary. Commuted Sum towards community benefits in line with Policy INF1. Utilities – No issues identified.</p>

		Site Ref. / Site Name	PrC2/h23 - Dafen East Gateway
		Site Size (ha)	5.471
		Total Units / Affordable Units	150 dwellings. Affordable Housing – 45 affordable dwellings. Provision in accordance with Policy AHOM1.
		Phasing	2026-2031 (Years 9-13 of the plan period)
		Site Description	Large parcel of agricultural land set on the entrance to Dafen / Llanelli along the A4138. The site has good pedestrian / cycle linkages to other parts of the town. The site slopes downwards from east to west. Hedgerows and tree coverage form the boundary on the eastern side with the remainder of the site being relatively open.
		Flood Risk	Flood Zone 1 (Rivers & Sea). A very small part of the site falls within the zone 2 & 3 for surface water and small watercourses
		Key Considerations and Constraints	<p>Highways & Transport – Direct access to the A4138</p> <p>Environmental Constraints: Consideration will need to be given to the hedgerows and trees on the eastern boundary with the requirement for ecological and habitat mitigation.</p> <p>Commuted Sum towards community benefits in line with Policy INF1.</p> <p>Flooding - The site may require a Flood Consequences Assessment. The site's design and layout will need to consider flood risk and avoid placing dwellings on the affected areas. The most recent flooding data will need to be considered at planning application stage.</p> <p>Amenity: Consideration should be given to the neighbouring land uses, including issues of noise and disturbance. This will impact on the design and layout of the development.</p> <p>Utilities – No issues identified in bringing the site forward for development.</p>

		Site Ref. / Site Name	PrC2(iii) Land at Pendderi Road
		Site Size (ha)	0.96
		Total Units / Affordable Units	35 dwellings Affordable Housing – 4.2 affordable dwellings. Provision in accordance with Policy AHOM1.
		Phasing	2026-2028 (Years 9-10 of the plan period)
		Site Description	Parcel of agricultural land immediately adjacent to an existing large scale housing development. Immediate access on to Pendderi Road or Genwen Road
		Flood Risk	Flood Zone 1 (Rivers & Sea). A very small part of the site falls within the zone 2 for surface water and small watercourses
		Key Considerations and Constraints	Highways & Transport – Potential access junction could be achieved from both Genwen and Pendderi Roads. Improvements to highway width and footway provisions likely required. Environmental Constraints: Consideration will need to be given to the ecology and habitat mitigation as part of any planning application. Flooding - The site's design and layout may need to consider flood risk given the small area within zone 2 for surface water and small watercourses Committed Sum towards community benefits in line with the conditions of the outline planning permission for the whole site. Amenity: Consideration should be given to the neighbouring land uses. Utilities – No issues identified in bringing the site forward for development.
		Site Ref. / Site Name	PrC2/(v)Land off Heol y Mynydd
		Site Size (ha)	5.34
		Total Units / Affordable Units	80 dwellings

			Affordable Housing – 45 affordable dwellings. Provision in accordance with Policy AHOM1.
		Phasing	2027-2029 (Years 10-11 of the plan period)
		Site Description	Parcels of improved grassland / agricultural land set behind dwellings along Heol y Mynydd.
		Flood Risk	Flood Zone 1 (Rivers & Sea). A very small part of the site falls within the zone 2&3 for surface water and small watercourses.
		Key Considerations and Constraints	<p>Highways & Transport – Appears to be some 10m width (including verges) to allow a compliant access depending on land ownership and detailed design.</p> <p>Environmental Constraints: Consideration will need to be given to the hedgerows and trees on the field boundaries with the requirement for ecological and habitat mitigation.</p> <p>Flooding - The site may require Flood Consequences Assessment. The site's design and layout will need to consider flood risk</p> <p>Commuted Sum towards community benefits in line with the conditions of the outline planning permission for the whole site.</p> <p>Amenity: Consideration should be given to the neighbouring land uses.</p> <p>Utilities – No issues identified in bringing the site forward for development.</p>
		Site Ref. / Site Name	PrC2/SS1 - Pentre Awel
		Site Size (ha)	22.31
		Total Units / Affordable Units	240 dwellings
			Affordable Housing – 45 affordable dwellings. Provision in accordance with Policy AHOM1.
		Phasing	2025-2029 (Years 8-11 of the plan period)

		Site Description	Land as part of the overall strategic development at Pentre Awel. Residential development is to be considered as part of Phase 2 and other future phases, with a mix of tenures and housing types on the site.
		Flood Risk	Flooding – Parts of the site fall within the NRW flood Zone rivers (zone 2&3) and flood zone seas (2&3) however the Variation of Condition application and the subsequent permission to extend the time to submit Reserved Matters includes an updated FCA which has been accepted by NRW. Approximately half the site falls within the zone 2&3 for surface water and small watercourses.
		Key Considerations and Constraints	Highways & Transport – No identified issues with the access to the site with the development to be absorbed into the existing road network. Environmental Constraints: Consideration will need to be given to the ecology and habitat mitigation as part of any further detailed planning application for phase 2. Significant opportunity to bring previously developed land into beneficial use. Flooding - The site may require further Flood Consequences Assessment. The site's design and layout will need to consider flood risk and avoid placing dwellings on the affected areas. The most recent flooding data will need to be considered at planning application stage. Commuted Sum towards community benefits in line with the conditions of the outline planning permission for the whole site. Amenity: Consideration should be given to the neighbouring land uses. Utilities – No issues identified in bringing the site forward for development.
		Site Ref. / Site Name	SeC3/h2 - Land off Priory Street, Kidwelly
		Site Size (ha)	0.93
		Total Units / Affordable Units	20 dwellings

			Affordable Housing – 2.2 affordable dwellings. Provision in accordance with Policy AHOM1
		Phasing	2031-2033 (Years 13-15 of the plan period)
		Site Description	Greenfield site with established hedgerows boundaries on the southern, western and northern side. Part of the urban form with development on all sides except to the northern side which slopes down to the Gwendraeth Fach river.
		Flood Risk	Flood Zone 1 (Rivers & Sea) Flood Zone 1 - Surface Water and Small Watercourses
		Key Considerations and Constraints	Highways & Transport – Direct access available onto Priors Street. Environmental Constraints: Consideration will need to be given to the hedgerows and trees on the site’s boundaries with the potential requirement for ecological and habitat mitigation. Committed Sum towards community benefits in line with Policy INF1. Utilities – No issues identified in bringing the site forward for development.
		Site Ref. / Site Name	SeC6/h2 - Land between Clayton Road and East of Bronallt Road, Hendy
		Site Size (ha)	1.162
		Total Units / Affordable Units	20 homes Affordable Housing - 2.2 affordable homes in accordance with Policy AHOM1
		Phasing	2028 – 2030 (Years 11 and 12 of the plan)
		Site Description	Located within the built form of Hendy, part of the site has planning permission and is under construction. The remainder of the site is vacant land that can be accessed from the constructed phase.
		Flood Risk	Flood Zone 1 (Rivers & Sea) Flood Zone 1 - Surface Water and Small Watercourses
		Key Considerations and Constraints	Highways & Transport – No adverse issues have been identified. Environmental Constraints: No significant constraints have been identified, however any site layout will need to consider the topography of the remaining land.

			Coal Mining Legacy - A small section of the site is within a High Risk Area associated with historic coal mining legacy, which is not uncommon for the area. Therefore, a Coal Mining Risk Assessment will be needed to inform any subsequent application.
		Site Ref. / Site Name	SeC6/(ii) Fforest Garage, Hendy
		Site Size (ha)	0.54
		Total Units / Affordable Units	8 dwellings. Affordable Housing – A commuted sum contribution will be sought in accordance with Policy AHOM1.
		Phasing	2025-2028 (Years 8-10 of the plan period)
		Site Description	Formerly a petrol filling station, the site represents brownfield, previously developed land within the built form of Fforest, adjacent to existing residential development.
		Flood Risk	Flood Zone 1 (Rivers & Sea) Flood Zone 1 - Surface Water and Small Watercourses
		Key Considerations and Constraints	Highways & Transport - No known issues Ecology – Hard standing, scrub and trees. Tree retention and buffers. Utilities - No issues identified in bringing the site forward for development. Coal Mining Legacy - A small section of the site is within a High Risk Area associated with historic coal mining legacy, which is not uncommon for the area. Therefore, a Coal Mining Risk Assessment will be needed to inform any subsequent application.
		Site Ref. / Site Name	SeC6/(iii) Land at Fforest Road, Hendy
		Site Size (ha)	2.21
		Total Units / Affordable Units	35 dwellings. Affordable Housing – 4.2 affordable homes in accordance with Policy AHOM1
		Phasing	2027-2029 (Years 10-11 of the plan period)

		Site Description	The site is currently agricultural land situated immediately adjacent to the existing residential built form, from where access can be gained via an existing estate road.
		Flood Risk	Flood Zone 1 (Rivers & Sea) Flood Zone 1 - Surface Water and Small Watercourses
		Key Considerations and Constraints	Highways & Transport - No known issues Ecology – grassland and scrub survey required. Buffers for trees and from watercourse. Utilities - No issues identified in bringing the site forward for development.
		Site Ref. / Site Name	SeC7/h3 - Golwg Yr Afon, Llangennech
		Site Size (ha)	2.285
		Total Units / Affordable Units	50 homes Affordable Housing - 6 affordable homes in accordance with Policy AHOM1
		Phasing	2026 – 2028 (Years 9-10 of the plan)
		Site Description	An area of land immediately adjacent to the existing residential built form, from which access can be readily gained. The site is within close proximity to local facilities in Llangennech and benefits from good access to public transport routes.
		Flood Risk	A small part of the site falls within the Flood Map for Planning (FMfP) Flood Zone Seas (Zone 3). A small part of the site falls within the zones 2 and 3 for surface water and small watercourses.
		Key Considerations and Constraints	Highways & Transport – No adverse issues have been identified. Environmental Constraints: No significant constraints have been identified. Considerations that may need addressing at the planning application stage include: Ecology - The site is proximate to the Loughor Estuary (SAC). There are some trees which merge with mature woodland to east, with Tree Preservation Orders bounding the site. There is also an area of woodland which would require consideration at detailed design stage.

			<p>Coal Mining Legacy - A small section of the site is within a High Risk Area associated with historic coal mining legacy, which is not uncommon for the area. Therefore, a Coal Mining Risk Assessment will be needed to inform any subsequent application.</p> <p>Waste Water Treatment Work - There is no capacity in the local treatment works. Therefore, reinforcement work will need to be undertaken to address this.</p> <p>Flooding - The site will require a Flood Consequences Assessment. The site's design and layout will need to consider flood risk and avoid placing dwellings on the affected areas. The most recent flooding data will need to be considered at planning application stage.</p>
		<p>Site Ref. / Site Name</p>	<p>SeC7/h4 - Opposite Parc Morlais, Llangennech</p>
		<p>Site Size (ha)</p>	<p>1.355</p>
		<p>Total Units / Affordable Units</p>	<p>32 homes Affordable Housing – 3.84 affordable homes in accordance with Policy AHOM1</p>
		<p>Phasing</p>	<p>2026 – 2028 (Years 9-10 of the plan period)</p>
		<p>Site Description</p>	<p>The site comprises an agricultural field, south of the B4297 in the eastern end of Llangennech. Residential built form lies opposite in the north, and adjacent in the east.</p>
		<p>Flood Risk</p>	<p>A small part of the site falls within the Flood Map for Planning (FMfP) Flood Zone Seas (Zone 2). A small part of the site falls within the zones 2 and 3 for surface water and small watercourses.</p>
		<p>Key Considerations and Constraints</p>	<p>Highways & Transport – No adverse issues have been identified. Environmental Constraints: No significant constraints have been identified. Considerations that may need addressing at the planning application stage include: Ecology – trees on the perimeter of the site will need to be considered and appropriate buffers and root protection areas employed. Proximity to the SSSI, the Burry Inlet SPA and Ramsar site would require specific information regarding the potential for birds utilising the area.</p>

			<p>Waste Water Treatment Works - There is no capacity in the local treatment works. Therefore, reinforcement work will need to be undertaken to address this.</p> <p>Flooding - The site may require a Flood Consequences Assessment. The site's design and layout will need to consider flood risk and avoid placing dwellings on the affected areas. The most recent flooding data will need to be considered at planning application stage.</p>
		Site Ref. / Site Name	SeC7/h5 – Maesydderwen, Llangennech
		Site Size (ha)	0.259
		Total Units / Affordable Units	5 homes Affordable Housing - commuted sum towards affordable housing in accordance with Policy AHOM1
		Phasing	2025 – 2027 (Years 8-9 of the plan period)
		Site Description	This Council owned site comprises 2 separate parcels of land at the established housing estate of Maesydderwen. The smaller of the two parcels consists of an infill plot, whilst the larger element lies adjacent to north and can be accessed via spurs off the estate road.
		Flood Risk	Flood Zone 1 (Rivers & Sea) Flood Zone 1 - Surface Water and Small Watercourses
		Key Considerations and Constraints	<p>Highways & Transport – No adverse issues have been identified.</p> <p>Environmental Constraints: No significant constraints have been identified. Considerations that may need addressing at the planning application stage include:</p> <p>Ecology - trees on the part of the site will need to be considered and potentially appropriate buffers and root protection areas employed.</p> <p>Coal Mining Legacy - A small section of the site is within a High Risk Area associated with historic coal mining legacy, which is not uncommon for the area. Therefore, a Coal Mining Risk Assessment will be needed to inform any subsequent application.</p>

		Site Ref. / Site Name	SeC7(i) Land off Pontarddulais Road, Llangennech
		Site Size (ha)	2.63
		Total Units / Affordable Units	60 dwellings. Affordable Housing – 12 affordable homes in accordance with Policy AHOM1
		Phasing	2026-2030 (Years 9-12 of the plan period)
		Site Description	Vacant grassland immediately adjoining the existing residential built form in the eastern end of Llangennech, and easily accessible off the B4297.
		Flood Risk	Flood Zone 1 (Rivers & Sea). A small part of the site falls within the zone 2 for surface water and small watercourses.
		Key Considerations and Constraints	Highways & Transport - No known issues Ecology – grassland and scrub survey required. Buffers for trees. Waste Water Treatment Works - There is no capacity in the local treatment works. Therefore, reinforcement work will need to be undertaken to address this. Utilities - No issues identified in bringing the site forward for development. Coal Mining Legacy - A small part of the site is within a High Risk Area associated with historic coal mining legacy, which is not uncommon for the area. Therefore, a Coal Mining Risk Assessment will be needed to inform any subsequent application. Flooding - The site may require a Flood Consequences Assessment. The site's design and layout will need to consider flood risk and avoid placing dwellings on the affected areas. The most recent flooding data will need to be considered at planning application stage.
		Site Ref. / Site Name	SuV22/h1 - Land adjacent to Ty Newydd, Meinciau Road, Mynyddygarreg.
	Site Size (ha)	0.505	
	Total Units / Affordable Units	8 dwellings Affordable Housing – Provision in accordance with Policy AHOM1 (commuted sum contribution)	
	Phasing	2026-2030 (Years 9 -12 of the Plan period)	

		Site Description	<p>Parcel of agricultural land with defined hedgerow boundaries on all sides. The site is directly positioned onto Heol y Meinciau and slopes downwards in a north to south direction. The site sits within the urban form of Mynyddygarreg with other houses formed in a ribbon pattern of development on Heol y Meinciau.</p>
		Flood Risk	<p>Flood Zone 1 (Rivers & Sea). A very small proportion of the boundary of the site falls within zone 2 Surface Water and small watercourses.</p>
		Key Considerations and Constraints	<p>Highways & Transport – Direct access on to Heol Y Meinciau. Environmental Constraints: Consideration will need to be given to the hedgerows and trees on all boundaries with the potential requirement for ecological and habitat mitigation. Flooding: The site’s design and layout will need to consider flood risk Commuted Sum towards community benefits in line with Policy INF1. Utilities – No issues identified in bringing the site forward for development.</p>
		Site Ref. / Site Name	<p>SuV23/h2 - Adjacent to Little Croft, Five Roads</p>
		Site Size (ha)	<p>1.213</p>
		Total Units / Affordable Units	<p>25 homes Affordable Housing – 3 affordable homes in accordance with Policy AHOM1</p>
		Phasing	<p>2026 – 2028 (Years 9 and 10 of the plan period)</p>
		Site Description	<p>A relatively flat parcel of agricultural land immediately adjoining the B4309 which runs through Five Roads. It is positioned within the urban form of the village. The site has a hedgerow and tree lined boundary on the western, southern and eastern side.</p>
		Flood Risk	<p>Flood Zone 1 (Rivers & Sea) A small proportion of the boundary of the site falls within zone 2 & 3 (Surface Water and small watercourses)</p>
		Key Considerations and Constraints	<p>Highways & Transport – Direct access to the B4309 along its whole western boundary.</p>

			<p>Environmental Constraints: Consideration will need to be given to the hedgerows and trees on the boundaries with the requirement for ecological and habitat assessments and potential mitigation. The site falls within the Caeau Mynydd Mawr strategic mitigation scheme area and development on the site will therefore need to provide a contribution towards the mitigation scheme as required in Policy NE4 and the associated SPG.</p> <p>Flooding - The site may require a Flood Consequences Assessment. The site's design and layout will need to consider flood risk and avoid placing dwellings on the affected areas.</p> <p>Commuted Sum towards community benefits in line with Policy INF1.</p> <p>Utilities – No issues identified in bringing the site forward for development.</p>
<p>Cluster 3</p>			
<p>Site Ref. / Site Name</p>	<p>PrC3/h1 - Land at r/o No 16-20 & 24-30 Betws Road</p>		
<p>Site Size (ha)</p>	<p>0.529</p>		
<p>Total Units / Affordable Units</p>	<p>9 homes Affordable Housing – commuted sum contribution towards affordable housing in accordance with Policy AHOM1</p>		
<p>Phasing</p>	<p>2025 – 2027 (Years 8-9 of the plan)</p>		
<p>Site Description</p>	<p>The site comprises vacant land and an existing dwelling to the rear of existing residential properties on Betws Road and Colonel Road. The boundaries are well defined and enclosed by the existing built form on each side.</p>		
<p>Flood Risk</p>	<p>Flood Zone 1 (Rivers and Sea) A small part of the site falls within the zone 3 for surface water and small watercourses</p>		
<p>Key Considerations and Constraints</p>	<p>Highways & Transport – Access to the site would be achieved from Betws Road. Active travel linkages should also be considered.</p> <p>Environmental Constraints – Potential for reptiles on the site. Additional surveys required to support application. Mature trees and hedgerow and development should have minimal impact upon these.</p>		

			<p>Planning Obligations – Contributions will be required in accordance with the rLDP’s policies, these are likely to include a commuted sum payment towards the provision of affordable housing in accordance with Policy AHOM1 and a contribution towards parks and open space in accordance with the Plan’s policies.</p> <p>Flooding - The site may require a Flood Consequences Assessment. The site’s design and layout will need to consider flood risk and avoid placing dwellings on the affected areas. The most recent flooding data will need to be considered at planning application stage.</p>														
			<table border="1"> <tr> <td data-bbox="600 643 1039 683">Site Ref. / Site Name</td> <td data-bbox="1039 643 2210 683">PrC3/h6 – Land adjoining Maes Ifan, Maesquarre Road, Betws</td> </tr> <tr> <td data-bbox="600 683 1039 722">Site Size (ha)</td> <td data-bbox="1039 683 2210 722">1.563</td> </tr> <tr> <td data-bbox="600 722 1039 799">Total Units / Affordable Units</td> <td data-bbox="1039 722 2210 799">18 homes Affordable Housing – 1.8 affordable homes in accordance with Policy AHOM1</td> </tr> <tr> <td data-bbox="600 799 1039 839">Phasing</td> <td data-bbox="1039 799 2210 839">2027 – 2030 (Years 10-12 of the plan)</td> </tr> <tr> <td data-bbox="600 839 1039 948">Site Description</td> <td data-bbox="1039 839 2210 948">The site comprises an agricultural field used for grazing. The site adjoins existing residential development to the west and the south and woodland to the north and east.</td> </tr> <tr> <td data-bbox="600 948 1039 1056">Flood Risk</td> <td data-bbox="1039 948 2210 1056">Flood Zone 1 (Rivers and Sea) A small part of the site falls within the zone 2 for surface water and small watercourses</td> </tr> <tr> <td data-bbox="600 1056 1039 1315">Key Considerations and Constraints</td> <td data-bbox="1039 1056 2210 1315">Environmental Constraints – Additional surveys may be required at application stage for reptiles. The site’s design and layout will need to incorporate a buffer along its boundary with the woodland. The site is less than 15m away from a water course and is surrounded by several watercourses that feed into the Carmarthen Bay and Estuaries SAC and may therefore require a detailed Pollution Prevention Method Statement (PPMS) to ensure the development is in line with the Habitat Regulations.</td> </tr> </table>	Site Ref. / Site Name	PrC3/h6 – Land adjoining Maes Ifan, Maesquarre Road, Betws	Site Size (ha)	1.563	Total Units / Affordable Units	18 homes Affordable Housing – 1.8 affordable homes in accordance with Policy AHOM1	Phasing	2027 – 2030 (Years 10-12 of the plan)	Site Description	The site comprises an agricultural field used for grazing. The site adjoins existing residential development to the west and the south and woodland to the north and east.	Flood Risk	Flood Zone 1 (Rivers and Sea) A small part of the site falls within the zone 2 for surface water and small watercourses	Key Considerations and Constraints	Environmental Constraints – Additional surveys may be required at application stage for reptiles. The site’s design and layout will need to incorporate a buffer along its boundary with the woodland. The site is less than 15m away from a water course and is surrounded by several watercourses that feed into the Carmarthen Bay and Estuaries SAC and may therefore require a detailed Pollution Prevention Method Statement (PPMS) to ensure the development is in line with the Habitat Regulations.
Site Ref. / Site Name	PrC3/h6 – Land adjoining Maes Ifan, Maesquarre Road, Betws																
Site Size (ha)	1.563																
Total Units / Affordable Units	18 homes Affordable Housing – 1.8 affordable homes in accordance with Policy AHOM1																
Phasing	2027 – 2030 (Years 10-12 of the plan)																
Site Description	The site comprises an agricultural field used for grazing. The site adjoins existing residential development to the west and the south and woodland to the north and east.																
Flood Risk	Flood Zone 1 (Rivers and Sea) A small part of the site falls within the zone 2 for surface water and small watercourses																
Key Considerations and Constraints	Environmental Constraints – Additional surveys may be required at application stage for reptiles. The site’s design and layout will need to incorporate a buffer along its boundary with the woodland. The site is less than 15m away from a water course and is surrounded by several watercourses that feed into the Carmarthen Bay and Estuaries SAC and may therefore require a detailed Pollution Prevention Method Statement (PPMS) to ensure the development is in line with the Habitat Regulations.																

			<p>Amenity – The site’s topography slopes in a southerly direction and therefore the site’s design, layout and landscaping will need to consider the impact upon the neighbouring properties.</p> <p>Coal mining legacy and contaminated land - A contaminated land risk assessment (and if necessary, a remediation strategy) will need to be submitted as part of any future planning application. The risk assessment should include a mine gas risk assessment that complies with the CL:AIRE guidance document ‘Good Practice for Risk Assessment for Coal Mine Gas Emissions; October 2021’.</p> <p>Highways and Transport – Access to the site can be achieved through the adjoining Maes Ifan development.</p> <p>Planning Obligations – Contributions will be required in accordance with the rLDP’s policies, these are likely to include the provision of onsite affordable housing; public open space; and education facilities.</p> <p>Flooding - The site may require a Flood Consequences Assessment. The site’s design and layout will need to consider flood risk and avoid placing dwellings on the affected areas. The most recent flooding data will need to be considered at planning application stage.</p>										
		<table border="1"> <tr> <td data-bbox="600 938 1034 975">Site Ref. / Site Name</td> <td data-bbox="1034 938 2213 975">PrC3/(iv) – Land adjoining Maes Ifan, Maesquarre Road, Betws</td> </tr> <tr> <td data-bbox="600 975 1034 1011">Site Size (ha)</td> <td data-bbox="1034 975 2213 1011">1.563</td> </tr> <tr> <td data-bbox="600 1011 1034 1090">Total Units</td> <td data-bbox="1034 1011 2213 1090">6 homes Affordable Housing – 1.8 affordable homes in accordance with Policy AHOM1</td> </tr> <tr> <td data-bbox="600 1090 1034 1126">Phasing</td> <td data-bbox="1034 1090 2213 1126">2027 – 2030 (Years 10-12 of the plan)</td> </tr> <tr> <td data-bbox="600 1126 1034 1385">Site Description</td> <td data-bbox="1034 1126 2213 1385">The site is already proposed as an allocation in the revised deposit LDP (ref. PrC3/h6) for 18 dwellings. It is proposed to increase the number of dwellings to 24. The site can deliver a development of higher density without having a detrimental effect on the area’s character, infrastructure, amenity or environmental considerations. The site comprises an agricultural field used for grazing. The site adjoins existing residential development to the west and the south and woodland to the north and east.</td> </tr> </table>	Site Ref. / Site Name	PrC3/(iv) – Land adjoining Maes Ifan, Maesquarre Road, Betws	Site Size (ha)	1.563	Total Units	6 homes Affordable Housing – 1.8 affordable homes in accordance with Policy AHOM1	Phasing	2027 – 2030 (Years 10-12 of the plan)	Site Description	The site is already proposed as an allocation in the revised deposit LDP (ref. PrC3/h6) for 18 dwellings. It is proposed to increase the number of dwellings to 24. The site can deliver a development of higher density without having a detrimental effect on the area’s character, infrastructure, amenity or environmental considerations. The site comprises an agricultural field used for grazing. The site adjoins existing residential development to the west and the south and woodland to the north and east.	
Site Ref. / Site Name	PrC3/(iv) – Land adjoining Maes Ifan, Maesquarre Road, Betws												
Site Size (ha)	1.563												
Total Units	6 homes Affordable Housing – 1.8 affordable homes in accordance with Policy AHOM1												
Phasing	2027 – 2030 (Years 10-12 of the plan)												
Site Description	The site is already proposed as an allocation in the revised deposit LDP (ref. PrC3/h6) for 18 dwellings. It is proposed to increase the number of dwellings to 24. The site can deliver a development of higher density without having a detrimental effect on the area’s character, infrastructure, amenity or environmental considerations. The site comprises an agricultural field used for grazing. The site adjoins existing residential development to the west and the south and woodland to the north and east.												

		Flood Risk	Flood Zone 1 (Rivers and Sea) A small part of the site falls within the zone 2 for surface water and small watercourses
		Key Considerations and Constraints	<p>Environmental Constraints – Additional surveys may be required at application stage for reptiles. The site’s design and layout will need to incorporate a buffer along its boundary with the woodland. The site is less than 15m away from a water course and is surrounded by several watercourses that feed into the Carmarthen Bay and Estuaries SAC and may therefore require a detailed Pollution Prevention Method Statement (PPMS) to ensure the development is in line with the Habitat Regulations.</p> <p>Amenity – The site’s topography slopes in a southerly direction and therefore the site’s design, layout and landscaping will need to consider the impact upon the neighbouring properties.</p> <p>Coal mining legacy and contaminated land - A contaminated land risk assessment (and if necessary, a remediation strategy) will need to be submitted as part of any future planning application. The risk assessment should include a mine gas risk assessment that complies with the CL:AIRE guidance document ‘Good Practice for Risk Assessment for Coal Mine Gas Emissions; October 2021’.</p> <p>Highways and Transport – Access to the site can be achieved through the adjoining Maes Ifan development.</p> <p>Planning Obligations – Contributions will be required in accordance with the rLDP’s policies, these are likely to include the provision of onsite affordable housing; public open space; and education facilities.</p> <p>Flooding - The site may require a Flood Consequences Assessment. The site’s design and layout will need to consider flood risk and avoid placing dwellings on the affected areas. The most recent flooding data will need to be considered at planning application stage.</p>
		Site Ref. / Site Name	PrC3/(v) - Land off Parklands Road, Ammanford
		Site Size (ha)	0.529

		Total Units / Affordable Units	9 homes Affordable Housing – commuted sum contribution towards affordable housing in accordance with Policy AHOM1
		Phasing	2027 – 2030 (Years 10-12 of the plan)
		Site Description	The site comprises a greenfield parcel of land currently in use for grazing, located within the built-up area of Penybanc, Ammanford. The site is well-related to the existing settlement and forms part of a linear pattern of development along the established street frontage. Its location offers a logical opportunity for modest residential growth
		Flood Risk	Flood Zone 1 (Rivers and Sea) A small part of the site falls within the zone 2 for surface water and small watercourses
		Key Considerations and Constraints	Highways & Transport – Access to the site would be achieved from Parklands Road. Environmental Constraints – Mostly sheep/horse-grazed improved/semiimproved grassland, No proper hedge, A few trees to the South. Additional surveys required to support application. On-site GBI should seek to create, enhance, or restore relevant habitat. Development should have minimal impact upon the mature trees and hedgerow.. Planning Obligations – Contributions will be required in accordance with the rLDP’s policies. Flooding - The site may require a Flood Consequences Assessment. The site’s design and layout will need to consider flood risk and avoid placing dwellings on the affected areas. The most recent flooding data will need to be considered at planning application stage.
		Site Ref. / Site Name	PrC3/h8 – Land off Heol y Parc, Cefneithin
		Site Size (ha)	0.849
		Total Units / Affordable Units	18 homes Affordable Housing – 1.8 affordable homes in accordance with Policy AHOM1
		Phasing	2026 – 2029 (Years 9-11 of the plan)

		Site Description	<p>The site comprises vacant scrubland located to the rear of residential properties on Heol y Parc. The boundaries are well defined comprising trees, hedgerow and the rear boundaries of the neighbouring properties.</p>
		Flood Risk	<p>Flood Zone 1 (Rivers and Sea) A small part of the site falls within the zones 2 and 3 for surface water and small watercourses</p>
		Key Considerations and Constraints	<p>Highways and Transport – Access to the site can be achieved along the existing access road for Llys y Parc from Heol y Parc.</p> <p>Ecology: Ecological site surveys may be required at application stage. An appropriate buffer would be required along the watercourse and root protection areas needed for any mature trees and hedgerow. The site falls within the Caeau Mynydd Mawr strategic mitigation scheme area and development on the site will therefore need to provide a contribution towards the mitigation scheme as required in Policy NE4 and the associated SPG.</p> <p>Coal Mining Legacy - A small section of the site is within a High Risk Area associated with historic coal mining legacy, which is not uncommon for the area. Therefore, a Coal Mining Risk Assessment will be needed to inform any subsequent application.</p> <p>Planning Obligations – Contributions will be required in accordance with the rLDP’s policies, these are likely to include the provision of onsite affordable housing; Caeau Mynydd Mawr strategic mitigation scheme; public open space; and education facilities.</p> <p>Flooding - The site may require a Flood Consequences Assessment. The site’s design and layout will need to consider flood risk and avoid placing dwellings on the affected areas. The most recent flooding data will need to be considered at planning application stage.</p>
		Site Ref. / Site Name	<p>PrC3/h14 – Nantydderwen, Drefach (Tumble)</p>
		Site Size (ha)	<p>0.721</p>
		Total Units / Affordable Units	<p>33 homes The site is likely to be delivered for a higher proportion of affordable homes than required by policy, with all homes being affordable.</p>

		Phasing	2028 – 2031 (Years 11-13 of the plan)
		Site Description	The site comprises two parcels of land within the Nantydderwen residential estate. These areas are vacant grassland which adjoin existing residential development. The easternmost parcel of land's boundaries are delineated by trees and hedgerow to the north, east and south and the existing access road to the south-west. The parcel of land located to the west lies adjacent to existing residential properties to the north and east; the access road delineates the western boundary and trees to the south.
		Flood Risk	Flood Zone 1 (Rivers and Sea) A small part of the site falls within the zones 2 and 3 for surface water and small watercourses
		Key Considerations and Constraints	Highways and Transport – Access to the site can be achieved from the existing Nantydderwen access road subject to improvements to accommodate the additional traffic. Environmental Constraints – Ecology: Ecological site surveys will be required at application stage. Planning Obligations – Contributions will be required in accordance with the rLDP's policies, these are likely to include the provision of onsite affordable housing; public open space; and education facilities. Flooding - The site may require a Flood Consequences Assessment. The site's design and layout will need to consider flood risk and avoid placing dwellings on the affected areas. The most recent flooding data will need to be considered at planning application stage.
		Site Ref. / Site Name	PrC3/h18 – Land adjoining Brynlluan, Gorslas
		Site Size (ha)	1.279
		Total Units / Affordable Units	29 homes Affordable Housing – 3.48 affordable homes in accordance with Policy AHOM1
		Phasing	2028 – 2031 (Years 11-13 of the plan)
		Site Description	The site comprises agricultural land used for grazing. Existing residential development adjoins the site to the east, Cefneithin Road adjoins the site to the

			south and agricultural land lies to the north and west. The boundaries are delineated by hedgerow and stock proof fencing.
		Flood Risk	Flood Zone 1 (Rivers and Sea) A small part of the site falls within the zones 2 and 3 for surface water and small watercourses
		Key Considerations and Constraints	<p>Highways and Transport – Access to the site can be achieved from Cefneithin Road.</p> <p>Environmental Constraints –</p> <p>Ecology: Ecological site surveys likely to be required at application stage. An appropriate buffer would be required along the watercourse and root protection areas needed for any mature trees and hedgerow. The site falls within the Caeau Mynydd Mawr strategic mitigation scheme area and development on the site will therefore need to provide a contribution towards the mitigation scheme as required in Policy NE4 and the associated SPG.</p> <p>Utilities - Public sewerage – No issues. 150mm and 225mm combined sewers crossing site which will need to be considered at planning application stage and during construction.</p> <p>Coal Mining Legacy - A small section of the site is within a High Risk Area associated with historic coal mining legacy, which is not uncommon for the area. Therefore, a Coal Mining Risk Assessment will be needed to inform any subsequent application.</p> <p>Planning Obligations – Contributions will be required in accordance with the rLDP’s policies, these are likely to include the provision of onsite affordable housing; Caeau Mynydd Mawr strategic mitigation scheme; public open space; and education facilities.</p> <p>Flooding - The site may require a Flood Consequences Assessment. The site’s design and layout will need to consider flood risk and avoid placing dwellings on the affected areas. The most recent flooding data will need to be considered at planning application stage.</p>
		Site Ref. / Site Name	PrC3/(ix) – Breakers Yard, Gorslas
		Site Size (ha)	3.15

		Total Units / Affordable Units	80 homes Affordable Housing – 16 affordable homes in accordance with Policy AHOM1
		Phasing	2026 – 2032 (Years 9-14 of the plan)
		Site Description	The site comprises an out of operation metals recycling yard with the remainder of the site comprising of undeveloped land.
		Flood Risk	Flood Zone 1 (Rivers and Sea) A small part of the site falls within the zones 2 and 3 for surface water and small watercourses
		Key Considerations and Constraints	Highways and Transport – Access to the site can be achieved from Cefneithin Road Environmental Constraints – Ecology: The site has recently been subject to a Pre-Application Consultation (PAC). It contains areas of hardstanding and existing buildings, which present opportunities for suitable development. Any proposal would need to follow a stepwise approach, ensuring the avoidance of areas of species-rich purple moor grass and rush pasture, as well as the retention of semi-natural broad-leaved woodland. Ecological surveys have confirmed the presence of dormice within the woodland and scrub habitats, and further survey work may be required to fully assess potential impacts. Planning Obligations – Contributions will be required in accordance with the rLDP’s policies, these are likely to include the provision of onsite affordable housing; public open space; and education facilities. Flooding - The site may require a Flood Consequences Assessment. The site’s design and layout will need to consider flood risk and avoid placing dwellings on the affected areas. The most recent flooding data will need to be considered at planning application stage.
		Site Ref. / Site Name	PrC3/h20 - Land north of Maespiode, Llandybie
		Site Size (ha)	2.276
		Total Units / Affordable Units	45 homes Affordable Housing – 5.4 affordable homes in accordance with Policy AHOM1
		Phasing	2028 – 2032 (Years 11-14 of the plan)

		Site Description	The site comprises an agricultural field and its boundaries are defined by trees, hedgerow and stock proof fencing. Existing residential development lies adjacent to the north, south and east and agricultural land to the west.
		Flood Risk	Flood Zone 1 (Rivers and Sea)
		Key Considerations and Constraints	Highways and Transport – Access to the site can be achieved from existing Maespode residential estate which adjoins the site. Environmental Constraints – Ecology: Mature trees and hedgerow on the site which should be retained with adequate buffers. Planning Obligations – Contributions will be required in accordance with the rLDP’s policies, these are likely to include the provision of onsite affordable housing; public open space; and education facilities.
		Site Ref. / Site Name	PrC3/MU1 – Emlyn Brickworks, Penygroes
		Site Size (ha)	18.7 (includes committed site area)
		Total Units / Affordable Units	The site is allocated for 177 new homes. The site has planning permission for 70 dwellings. The information provided below relates to the remaining part of the allocation which does not benefit from planning consent. 107 homes Affordable Housing – 26.75 affordable homes in accordance with Policy AHOM1
		Phasing	2028 – 2033 (Years 11-15 of the plan)
		Site Description	The site is a vacant, level parcel of land which was previously used as a brickworks and for coal mining. The newly constructed economic relief road lies to the west with a spur road crossing the site and connecting to Norton Road to the north. The site adjoins existing residential development along Norton Road to the north and Waterloo Road to the east. The southern boundary adjoins Gorsddu road.
		Flood Risk	Flood Zone 1 (Rivers and Sea) A small part of the site falls within the zones 2 and 3 for surface water and small watercourses.
		Key Considerations and Constraints	Highways and Transport – The site can be accessed directly from the economic relief road and also has options for additional access points from

			<p>Waterloo Road. It should be noted given the location of the spur road it has been included within the annotation for the allocated site on the proposals map. The design and layout of the development on the site should take account and allow for the new road and associated land. Consideration should also be given to accommodating active travel routes within the design of the site.</p> <p>Environmental Constraints –</p> <p>Coal Mining Legacy and contaminated land - Part of the site is within a High Risk Area associated with historic coal mining legacy, which is not uncommon for the area. Assessments relating to coal mining risk and contamination have already been undertaken, however, it is recommended that further investigation is undertaken on parts of the site, in accordance with the recommendations of the assessments undertaken to date, at planning application stage.</p> <p>Ecology – Development at the site should avoid all section 7 open mosaic habitat. Additional survey work should be undertaken at planning application stage. The site falls within the Caeau Mynydd Mawr strategic mitigation scheme area and development on the site will therefore need to provide a contribution towards the mitigation scheme as required in Policy NE4 and the associated SPG.</p> <p>Planning Obligations – Contributions will be required in accordance with the rLDP’s policies, these are likely to include the provision of onsite affordable housing; public open space; education facilities; and Caeau Mynydd Mawr strategic mitigation scheme.</p> <p>Flooding - The site may require a Flood Consequences Assessment. The site’s design and layout will need to consider flood risk and avoid placing dwellings on the affected areas. The most recent flooding data will need to be considered at planning application stage for those phases with no permission.</p>
		<p>Site Ref. / Site Name</p>	<p>PrC3/(i) – Emlyn Brickworks, Penygroes</p>
		<p>Site Size (ha)</p>	<p>18.70</p>
		<p>Total Units / Affordable Units</p>	<p>50 homes Affordable Housing – 6 affordable homes in accordance with Policy AHOM1</p>
		<p>Phasing</p>	<p>2027 – 2033 (Years 10-15 of the plan)</p>

		<p>Site Description</p>	<p>The site is already proposed as an allocation in the revised deposit LDP (ref. PrC3/MU1) for 177 dwellings. It is proposed to increase the number of dwellings to 227. The site is a vacant, level parcel of land which was previously used as a brickworks and for coal mining. The newly constructed economic relief road lies to the west with a spur road crossing the site and connecting to Norton Road to the north. The site adjoins existing residential development along Norton Road to the north and Waterloo Road to the east. The southern boundary adjoins Gorsddu road.</p>
		<p>Flood Risk</p>	<p>Flood Zone 1 (Rivers and Sea) A small part of the site falls within the zones 2 and 3 for surface water and small watercourses</p>
		<p>Key Considerations and Constraints</p>	<p>Highways and Transport – The site can be accessed directly from the economic relief road and also has options for additional access points from Waterloo Road. It should be noted given the location of the spur road it has been included within the annotation for the allocated site on the proposals map. The design and layout of the development on the site should take account and allow for the new road and associated land. Consideration should also be given to accommodating active travel routes within the design of the site.</p> <p>Environmental Constraints –</p> <p>Coal Mining Legacy and contaminated land - Part of the site is within a High Risk Area associated with historic coal mining legacy, which is not uncommon for the area. Assessments relating to coal mining risk and contamination have already been undertaken, however, it is recommended that further investigation is undertaken on parts of the site, in accordance with the recommendations of the assessments undertaken to date, at planning application stage.</p> <p>Ecology – Development at the site should avoid all section 7 open mosaic habitat. Additional survey work should be undertaken at planning application stage. The site falls within the Caeau Mynydd Mawr strategic mitigation scheme area and development on the site will therefore need to provide a contribution towards the mitigation scheme as required in Policy NE4 and the associated SPG.</p>

			<p>Planning Obligations – Contributions will be required in accordance with the rLDP’s policies, these are likely to include the provision of onsite affordable housing; public open space; education facilities; and Caeau Mynydd Mawr strategic mitigation scheme.</p> <p>Flooding - The site may require a Flood Consequences Assessment. The site’s design and layout will need to consider flood risk and avoid placing dwellings on the affected areas. The most recent flooding data will need to be considered at planning application stage for those phases with no permission</p>
		<p>Site Ref. / Site Name</p>	<p>PrC3/(ii) – Land Opposite 112-116 Heol Waterloo</p>
		<p>Site Size (ha)</p>	<p>0.42</p>
		<p>Total Units / Affordable Units</p>	<p>11 homes Affordable Housing – 1.1 affordable homes in accordance with Policy AHOM1</p>
		<p>Phasing</p>	<p>2028 – 2030 (Years 11-12 of the plan)</p>
		<p>Site Description</p>	<p>The site would form an extension to residential allocation PrC3/h22 to provide an additional 11 dwellings. The proposed site is a relatively flat greenfield site comprising pasture land and some trees. The site is accessible from Waterloo Road and lies adjacent to existing residential development to the north, south and east. Open countryside lies to the west of the site and an area of open space comprising playing fields lies to the north-west</p>
		<p>Flood Risk</p>	<p>Flood Zone 1 (Rivers and Sea) A part of the site falls within the zones 2 and 3 for surface water and small watercourses</p>
		<p>Key Considerations and Constraints</p>	<p>Ecology: Site may have importance for the ecological connectivity of Semi-Natural Grassland. On-site GBI should seek to create, enhance, or restore relevant habitat to aid ecological connectivity. Ecological site surveys will be required at application stage. The site may pose adverse effects upon the Caeau Mynydd Mawr Marsh Fritillary metapopulation, development on the site will therefore need to provide a contribution towards the mitigation scheme as required in Policy NE4 and the associated SPG, if required.</p> <p>Highways and Transport – Access is considered suitable</p>

			Planning Obligations – Contributions will be required in accordance with the rLDP's policies.
		Site Ref. / Site Name	PrC3/(viii) – Land r/0 106-114 Waterloo Road
		Site Size (ha)	0.46
		Total Units / Affordable Units	6 homes Affordable Housing – commuted sum contribution towards affordable housing in accordance with Policy AHOM1
		Phasing	2027 – 2028 (Year 10 of the plan)
		Site Description	The site is located to the rear of a recent development in an already built up area within Penygroes. It is surrounded by residential development to the North and the West, and by agricultural land to the South and East.
		Flood Risk	Flood Zone 1 (Rivers and Sea) Flood Zone 1 - Surface Water and Small Watercourses
		Key Considerations and Constraints	Environmental Constraints Ecology: Ecological site surveys will be required at application stage. The site falls within the Caeau Mynydd Mawr strategic mitigation scheme area and development on the site will therefore need to provide a contribution towards the mitigation scheme as required in Policy NE4 and the associated SPG. Highways and Transport – The site can be accessed from Waterloo Road. Planning Obligations – Contributions will be required in accordance with the rLDP's policies. Flooding - The site may require a Flood Consequences Assessment. The site's design and layout will need to consider flood risk and avoid placing dwellings on the affected areas. The most recent flooding data will need to be considered at planning application stage for those phases with no permission
		Site Ref. / Site Name	PrC3/h26 – Land off Parc-y-Mynydd, Saron
		Site Size (ha)	0.904
		Total Units / Affordable Units	15 homes Affordable Housing – 1.5 affordable homes in accordance with Policy AHOM1

		Phasing	2027 – 2030 (Years 10-12 of the plan)
		Site Description	The site comprises a parcel of agricultural land. The site's boundaries are delineated by trees and hedgerow. The site adjoins existing residential development to the south, a cemetery and residential development to the east, agricultural land to the west and woodland to the north.
		Flood Risk	Flood Zone 1 (Rivers and Sea) Flood Zone 1 - Surface Water and Small Watercourses
		Key Considerations and Constraints	Environmental Constraints Ecology: Ecological site surveys will be required at application stage. The site falls within the Caeau Mynydd Mawr strategic mitigation scheme area and development on the site will therefore need to provide a contribution towards the mitigation scheme as required in Policy NE4 and the associated SPG. Highways and Transport – The site can be accessed through the neighbouring Parc-y-Mynydd residential development. Planning Obligations – Contributions will be required in accordance with the rLDP's policies, these are likely to include the provision of onsite affordable housing; public open space; education facilities; and Caeau Mynydd Mawr strategic mitigation scheme. Utilities Public sewerage – Offsite sewers will be required to serve the development.
		Site Ref. / Site Name	PrC3/h27 – Land off Nant-y-Ci Road, Saron
		Site Size (ha)	0.766
		Total Units / Affordable Units	18 homes Affordable Housing – 1.8 affordable homes in accordance with Policy AHOM1
		Phasing	2029 – 2033 (Years 12-15 of the plan)
		Site Description	The site is a greenfield site previously used for agriculture and now comprises grassland and a number of trees and hedgerow. Existing residential development lies to the north, west and east and fields to the south.
		Flood Risk	Flood Zone 1 (Rivers and Sea) A small part of the site falls within the zones 2 and 3 for surface water and small watercourses.

		<p>Key Considerations and Constraints</p>	<p>Environmental Constraints – Ecology: Ecological site surveys will be required at application stage. The site falls within the Caeau Mynydd Mawr strategic mitigation scheme area and development on the site will therefore need to provide a contribution towards the mitigation scheme as required in Policy NE4 and the associated SPG. Coal Mining Legacy - A small section of the site is within a High Risk Area associated with historic coal mining legacy, which is not uncommon for the area. Therefore, a Coal Mining Risk Assessment will be needed to inform any subsequent application. Highways and Transport – The site can be accessed through the neighbouring Nant-y-Ci residential development. Planning Obligations – Contributions will be required in accordance with the rLDP’s policies, these are likely to include the provision of onsite affordable housing; public open space; education facilities; and Caeau Mynydd Mawr strategic mitigation scheme. Utilities Public sewerage - Offsite sewers will be required to serve the development. Flooding - The site may require a Flood Consequences Assessment. The site’s design and layout will need to consider flood risk and avoid placing dwellings on the affected areas. The most recent flooding data will need to be considered at planning application stage for those phases with no permission.</p>
		<p>Site Ref. / Site Name</p>	<p>PrC3/h28 – Land at Factory Site between No. 22 & 28 Bethesda Road, Tumble</p>
		<p>Site Size (ha)</p>	<p>1.129</p>
		<p>Total Units / Affordable Units</p>	<p>30 homes Affordable Housing – 3.6 affordable homes in accordance with Policy AHOM1</p>
		<p>Phasing</p>	<p>2025 – 2028 (Years 8-10 of the plan)</p>
		<p>Site Description</p>	<p>The site is a brownfield site previously used as a factory. The site’s boundaries are delineated by trees and hedgerow. Existing residential development lies to the north and south, Bethesda Road to the south-east and open countryside to the west and south-west.</p>
		<p>Flood Risk</p>	<p>Flood Zone 1 (Rivers and Sea)</p>

			A small part of the site falls within the zones 2 and 3 for surface water and small watercourses.
		Key Considerations and Constraints	<p>Environmental Constraints – Ecology: Mature trees on the site including trees subject to Tree Preservation Orders. Future development at the site should avoid the tree lines on the site. The site falls within the Caeau Mynydd Mawr strategic mitigation scheme area and development on the site will therefore need to provide a contribution towards the mitigation scheme as required in Policy NE4 and the associated SPG.</p> <p>Coal Mining Legacy - Part of the site is within a High Risk Area associated with historic coal mining legacy, which is not uncommon for the area. Therefore, a Coal Mining Risk Assessment will be needed to inform any subsequent application.</p> <p>Highways and Transport – The site can be accessed directly from Bethesda Road.</p> <p>Planning Obligations – Contributions will be required in accordance with the rLDP’s policies, these are likely to include the provision of onsite affordable housing; public open space; education facilities; and Caeau Mynydd Mawr strategic mitigation scheme.</p> <p>Flooding - The site may require a Flood Consequences Assessment. The site’s design and layout will need to consider flood risk and avoid placing dwellings on the affected areas. The most recent flooding data will need to be considered at planning application stage for those phases with no permission.</p>
		Site Ref. / Site Name	SeC9/h2 - Heol Gelynen, Brynamman
		Site Size (ha)	0.337
		Total Units / Affordable Units	8 homes Affordable Housing - commuted sum towards affordable housing in accordance with Policy AHOM1
		Phasing	2031 – 2033 (Years 14 and 15 of the plan period)

		Site Description	This Council owned site forms part of an established residential estate on which former dwellings were demolished, leaving vacant land adjacent to the existing built form.
		Flood Risk	Flood Zone 1 (Rivers & Sea) Flood Zone 1 Surface Water and Small Watercourses
		Key Considerations and Constraints	Highways & Transport – No adverse issues have been identified. The established estate road serves the site. Environmental Constraints: No significant constraints have been identified. Considerations that may need addressing at the planning application stage include: Ecology – the presence of trees on the site will require consideration in respect of potential root protection zones. Coal Mining Legacy - Part of the site is within a High Risk Area associated with historic coal mining legacy, which is not uncommon for the area. Therefore, a Coal Mining Risk Assessment will be needed to inform any subsequent application.
		Site Ref. / Site Name	SeC11/h1 – Land off Heol Llannon, Pontyberem
		Site Size (ha)	0.615
		Total Units / Affordable Units	15 homes Affordable Housing – 1.5 affordable homes in accordance with Policy AHOM1
		Phasing	2026 – 2030 (Years 9-12 of the plan)
		Site Description	The site comprises a level parcel of agricultural land and its boundaries are delineated by trees and hedgerow. The site’s frontage adjoins Heol Llannon to the west with existing residential properties opposite. Residential properties also line Heol Llannon to the north and south and open countryside lies to the east.
		Flood Risk	Flood Zone 1 (Rivers and Sea) A small part of the site falls within the zones 2 and 3 for surface water and small watercourses.

		<p>Key Considerations and Constraints</p>	<p>Highways & Transport – The site can be accessed from Heol Llannon.</p> <p>Environmental Constraints –</p> <p>Coal Mining Legacy - Part of the site is within a High Risk Area associated with historic coal mining legacy, which is not uncommon for the area. Therefore, a Coal Mining Risk Assessment will be needed to inform any subsequent application.</p> <p>Ecology: There are mature trees and hedgerow on the site which will require protection including buffers. The site falls within the Caeau Mynydd Mawr strategic mitigation scheme area and development on the site will therefore need to provide a contribution towards the mitigation scheme as required in Policy NE4 and the associated SPG.</p> <p>Planning Obligations – Contributions will be required in accordance with the rLDP’s policies, these are likely to include the provision of onsite affordable housing; public open space; education facilities; and Caeau Mynydd Mawr strategic mitigation scheme.</p> <p>Flooding - The site may require a Flood Consequences Assessment. The site’s design and layout will need to consider flood risk and avoid placing dwellings on the affected areas. The most recent flooding data will need to be considered at planning application stage for those phases with no permission.</p>
		<p>Site Ref. / Site Name</p>	<p>SuV27/h1 – Land adjacent to Tŷ Newydd, Carmel</p>
		<p>Site Size (ha)</p>	<p>0.235</p>
		<p>Total Units / Affordable Units</p>	<p>5 homes Affordable Housing – commuted sum contribution towards affordable housing in accordance with Policy AHOM1</p>
		<p>Phasing</p>	<p>2025 – 2028 (Years 8-10 of the plan)</p>
		<p>Site Description</p>	<p>The site comprises a level parcel of agricultural land. The site’s boundaries are delineated by trees and hedgerow. Existing residential properties flank the site along the road frontage, Heol-y-Capel adjoins the site to the south-east and open countryside to the north.</p>
		<p>Flood Risk</p>	<p>Flood Zone 1 (Rivers and Sea)</p>

			A small part of the site falls within the zone 2 for surface water and small watercourses.
		Key Considerations and Constraints	<p>Environmental constraints – Ecology - The site falls within the Caeau Mynydd Mawr strategic mitigation scheme area and development on the site will therefore need to provide a contribution towards the mitigation scheme as required in Policy NE4 and the associated SPG.</p> <p>Highways & Transport – The site can accessed from Heol Y Capel along the site’s road frontage.</p> <p>Planning Obligations – Contributions will be required in accordance with the rLDP’s policies, these are likely to include a financial contribution towards affordable housing; public open space; and Caeau Mynydd Mawr strategic mitigation scheme.</p> <p>Flooding - The site may require a Flood Consequences Assessment. The site’s design and layout will need to consider flood risk and avoid placing dwellings on the affected areas. The most recent flooding data will need to be considered at planning application stage for those phases with no permission.</p>
		Site Ref. / Site Name	SuV30/h1 - Land off Pant y Brwyn, Ystradowen
		Site Size (ha)	0.197
		Total Units / Affordable Units	5 homes Affordable Housing – commuted sum contribution towards affordable housing in accordance with Policy AHOM1
		Phasing	2025 – 2027 (Years 8-9 of the plan)
		Site Description	The site comprises vacant greenfield land immediately adjoining (southeast of) the established residential estate of Pant Y Brwyn.
		Flood Risk	Flood Zone 1 (Rivers & Sea) A small part of the site falls within the zone 2 for surface water and small watercourses.
		Key Considerations and Constraints	Highways & Transport – No adverse issues have been identified. The site can be accessed via the established estate road that serves Pant Y Brwyn.

Environmental Constraints - No significant constraints have been identified. Considerations that may need addressing at the planning application stage include:

Coal Mining Legacy - A small section of the site is within a High Risk Area associated with historic coal mining legacy, which is not uncommon for the area. Therefore, a Coal Mining Risk Assessment will be needed to inform any subsequent application.

Flooding - The site may require a Flood Consequences Assessment. The site's design and layout will need to consider flood risk and avoid placing dwellings on the affected areas. The most recent flooding data will need to be considered at planning application stage.

Cluster 4

Site Ref. / Site Name	SeC12/h1- Trem y Ddol, Newcastle Emlyn
Site Size (ha)	0.895
Total Units / Affordable Units	17 homes. Affordable Housing – 1.7 affordable dwellings. Provision in accordance with Policy AHOM1.
Phasing	2028-2033 (Years 11 -15 of the plan period).
Site Description	Located on the outskirts of Newcastle Emlyn, the site is greenfield and will form the continuation of Trem y Ddol cul-de-sac.
Flooding	Flood Zone 1 (Rivers & Sea) Flood Zone 1 Surface Water and Small Watercourses
Key Considerations and Constraints	Highways & Transport – no known issues. Environmental Constraints – Buffers for trees and hedgerows should be provided. Committed Sum towards community benefits in line with Policy INF1. Nutrients – There will be a need to satisfy the requirement to address phosphate levels associated with the development in line with Policy CCH4.

		Site Ref. / Site Name	SeC12/h3 - Land to r/o Dolcoed Newcastle Emlyn
		Site Size (ha)	1.339
		Total Units / Affordable Units	20 homes. Affordable Housing – 2.4 affordable dwellings. Provision in accordance with Policy AHOM1.
		Phasing	2027-2032 (Years 10 – 14 of the plan period).
		Site Description	The site is a greenfield and is located to the rear of properties on Station Road (A484) through Newcastle Emlyn. Woodland borders the site to the southeast of the site.
		Flooding	Flood Zone 1 (Rivers & Sea) Surface Water and Small Watercourses: The majority of site is Zone 1 with part falling within Zones 2 & 3.
		Key Considerations and Constraints	Highways & Transport – no known issues. Environmental Constraints – Trees should be retained. Commuted Sum towards community benefits in line with Policy INF1. Nutrients – There will be a need to satisfy the requirement to address phosphate levels associated with the development in line with Policy CCH4. Flooding – A Flood Consequences Assessment may be required on those parts of the site that fall within Flood Zones 2 & 3 to consider development of the site in relation to surface water and small watercourses.
		Site Ref. / Site Name	SeC13/h1 - Adj Y Neuadd, Llanybydder
		Site Size (ha)	0.5
		Total Units / Affordable Units	10 homes. Affordable Housing – 1 affordable dwelling. Provision in accordance with Policy AHOM1.
		Phasing	2026-2031 (Years 9 – 13 of the plan period).
		Site Description	This greenfield site is flat vacant land associated with the house Y Neuadd.
		Flooding	Flood Zone 1 (Rivers & Sea) Flood Zone 1 Surface Water and Small Watercourses
Key Considerations and Constraints	Highways & Transport – no known issues.		

			<p>Environmental Constraints – Buffers for trees and hedgerows should be provided.</p> <p>Commuted Sum towards community benefits in line with Policy INF1.</p> <p>Nutrients – There will be a need to satisfy the requirement to address phosphate levels associated with the development in line with Policy CCH4.</p>
		Site Ref. / Site Name	SeC14/h1 - Blossom Garage, Pencader
		Site Size (ha)	0.6
		Total Units / Affordable Units	20 homes. Affordable Housing – 2.4 affordable dwellings. Provision in accordance with Policy AHOM1.
		Phasing	2026-2030 (Years 9 – 12 of the plan period).
		Site Description	This relatively flat, previously developed site is located in the centre of Pencader.
		Flooding	Flood Zone 1 (Rivers & Sea) Flood Zone 1 Surface Water and Small Watercourses:
		Key Considerations and Constraints	<p>Highways & Transport – no known issues.</p> <p>Environmental Constraints – Trees should be retained.</p> <p>Commuted Sum towards community benefits in line with Policy INF1.</p> <p>Nutrients – There will be a need to satisfy the requirement to address phosphate levels associated with the development in line with Policy CCH4.</p>
		Site Ref. / Site Name	SeC14/h2 - Land adj Maescader, Pencader
		Site Size (ha)	0.755
		Total Units / Affordable Units	24 homes. Affordable Housing – 2.88 affordable dwellings. Provision in accordance with Policy AHOM1.
		Phasing	2027-2031 (Years 10 – 13 of the plan period)
		Site Description	This flat, greenfield site lies in the centre of Pencader.
		Flooding	Flood Zone 1 (Rivers & Sea) Flood Zone 1 Surface Water and Small Watercourses

Key Considerations and Constraints	Highways & Transport – no known issues. Environmental Constraints – Trees and hedgerows should be retained. Commuted Sum towards community benefits in line with Policy INF1. Nutrients – There will be a need to satisfy the requirement to address phosphate levels associated with the development in line with Policy CCH4. Utilities – Offsite water mains required. Offsite sewer required.
Site Ref. / Site Name	SuV33/h1 - Land opposite Brogeler, Llangeler
Site Size (ha)	0.4
Total Units / Affordable Units	5 homes. Affordable Housing – A commuted sum will be sought in accordance with Policy AHOM1.
Phasing	2027-2030 (Years 10 – 12 of the plan period)
Site Description	The site is a flat greenfield paddock that lies opposite a row of houses in the village of Llangeler.
Flooding	Flood Zone 1 (Rivers & Sea) Flood Zone 1 Surface Water and Small Watercourses
Key Considerations and Constraints	Highways & Transport – no known issues. Environmental Constraints –Hedgerows should be retained or translocated. Commuted Sum towards community benefits in line with Policy INF1. Nutrients – There will be a need to satisfy the requirement to address phosphate levels associated with the development in line with Policy CCH4. Utilities – Offsite sewer required.
Site Ref. / Site Name	SuV35/h1 - Land adj. Arwynfa, Saron
Site Size (ha)	0.5
Total Units / Affordable Units	6 homes. Affordable Housing – A commuted sum will be sought in accordance with Policy AHOM1.
Phasing	2028-2030 (Years 11 – 12 of the plan period)

		Site Description	The site is a part of a wider flat agricultural field that lies opposite houses in the village of Saron.
		Flooding	Flood Zone 1 (Rivers & Sea) Surface Water and Small Watercourses: A small portion of the site falls within the Zone 2 & 3.
		Key Considerations and Constraints	Highways & Transport – no known issues. Environmental Constraints –Hedgerows should be retained or translocated. Commuted Sum towards community benefits in line with Policy INF1. Nutrients – There will be a need to satisfy the requirement to address phosphate levels associated with the development in line with Policy CCH4. Flooding – A Flood Consequences Assessment may be required to consider development of the site in relation to surface water and small watercourses.
		Site Ref. / Site Name	SuV36/h1 - Cae Pensarn Helen, Llanllwni
		Site Size (ha)	0.35
		Total Units / Affordable Units	6 homes. Affordable Housing – A commuted sum will be sought in accordance with Policy AHOM1.
		Phasing	2026-2029 (Years 9 – 11 of the plan period)
		Site Description	The site is an infill plot on the southern part of Llanllwni. It is a part of a wider slightly sloping field.
		Flooding	Flood Zone 1 (Rivers & Sea) Flood Zone 1 Surface Water and Small Watercourses
		Key Considerations and Constraints	Highways & Transport – no known issues. Environmental Constraints –Hedgerows should be retained or translocated. Commuted Sum towards community benefits in line with Policy INF1. Nutrients – There will be a need to satisfy the requirement to address phosphate levels associated with the development in line with Policy CCH4.
		Site Ref. / Site Name	SuV36/h2 - Land at Bryndulais, Llanllwni
		Site Size (ha)	0.7

		Total Units / Affordable Units	16 homes. Affordable Housing – The site is Council owned and the intention is to deliver 100% affordable housing.
		Phasing	2025-2028 (Years 8 - 10 of the plan period)
		Site Description	A flat, greenfield site located next to existing dwellings in Llanllwni and opposite the Bryndulais cul-de-sac.
		Flooding	Flood Zone 1 (Rivers & Sea) Flood Zone 1 Surface Water and Small Watercourses
		Key Considerations and Constraints	Highways & Transport – no known issues. Environmental Constraints –Hedgerows should be retained or translocated. Commuted Sum towards community benefits in line with Policy INF1. Nutrients – There will be a need to satisfy the requirement to address phosphate levels associated with the development in line with Policy CCH4. Utilities – Water supply: 150mm trunk main crossing site. No public sewerage.
		Site Ref. / Site Name	SuV37/h2 - Land south of Cae Coedmor, Cwmann
		Site Size (ha)	1.0897
		Total Units / Affordable Units	20 homes. Affordable Housing – 2.4 affordable dwellings. Provision in accordance with Policy AHOM1.
		Phasing	2026-2030 (Years 9 - 12 of the plan period)
		Site Description	A flat, greenfield site which will create the continuation of the Cae Coedmore estate on the outskirts of Cwmann.
		Flooding	Flood Zone 1 (Rivers & Sea) Surface Water and Small Watercourses: The majority of the site is in Zone 1, with a small portion of the site falling within the Zones 2 & 3.
		Key Considerations and Constraints	Highways & Transport – no known issues. Environmental Constraints – Buffers should be provided for trees and hedgerows. Commuted Sum towards community benefits in line with Policy INF1.

			<p>Nutrients – There will be a need to satisfy the requirement to address phosphate levels associated with the development in line with Policy CCH4.</p> <p>Flooding – A Flood Consequences Assessment may be required to consider development of the site in relation to surface water and small watercourses.</p>
		Site Ref. / Site Name	SuV37/h3 - Land adj Lleinau, Cwmann
		Site Size (ha)	0.5
		Total Units / Affordable Units	10 homes. Affordable Housing – 1 affordable dwelling. Provision in accordance with Policy AHOM1.
		Phasing	2026-2028 (Years 9 - 10 of the plan period)
		Site Description	A flat, greenfield site which adjoins the Cae Coedmore estate on the outskirts of Cwmann.
		Flooding	Flood Zone 1 (Rivers & Sea) Flood Zone 1 Surface Water and Small Watercourses
		Key Considerations and Constraints	<p>Highways & Transport – no known issues.</p> <p>Environmental Constraints – Buffers should be provided for trees and hedgerows.</p> <p>Commuted Sum towards community benefits in line with Policy INF1.</p> <p>Nutrients – There will be a need to satisfy the requirement to address phosphate levels associated with the development in line with Policy CCH4.</p>
		Site Ref. / Site Name	SuV38/h1 - Maes y Bryn, Capel Iwan
		Site Size (ha)	0.28
		Total Units / Affordable Units	6 homes. A commuted sum will be sought in accordance with Policy AHOM1.
		Phasing	2027-2030 (Years 10 - 12 of the plan period)
		Site Description	A flat greenfield site located to the rear of existing properties in the centre of Capel Iwan.
		Flooding	Flood Zone 1 (Rivers & Seas) Flood Zone 1 Surface Water and Small Watercourses

		Key Considerations and Constraints	Highways & Transport – no known issues. Environmental Constraints – Buffers should be provided for trees and hedgerows. Commuted Sum towards community benefits in line with Policy INF1. Nutrients – There will be a need to satisfy the requirement to address phosphate levels associated with the development in line with Policy CCH4. Utilities – Water supply: Offsite mains required; Foul sewer crossing the site.
		Site Ref. / Site Name	SuV39/h1 - Adj Yr Hendre, Llanfihangel-ar-arth
		Site Size (ha)	0.5
		Total Units / Affordable Units	7 homes. A commuted sum will be sought in accordance with Policy AHOM1.
		Phasing	2028-2032 (Years 11-14 of the plan period)
		Site Description	The site is a flat greenfield paddock on the northern edge of Llanfihangel-ar-Arth.
		Flooding	Flood Zone 1 (Rivers & Seas) Flood Zone 1 Surface Water and Small Watercourses:
		Key Considerations and Constraints	Highways & Transport – no known issues, Environmental Constraints – Buffers should be provided for trees and hedgerows. Commuted Sum towards community benefits in line with Policy INF1.. Nutrients – There will be a need to satisfy the requirement to address phosphate levels associated with the development in line with Policy CCH4.
		Site Ref. / Site Name	SuV43/h1 - Blossom Inn, New Inn
		Site Size (ha)	0.722
		Total Units / Affordable Units	5 homes. A commuted sum will be sought in accordance with Policy AHOM1.
		Phasing	2025-2027 (Years 8 - 9 of the plan period)

		Site Description	Part of a wider site where development has commenced, this greenfield site is located in the centre of New Inn.
		Flooding	Flood Zone 1 (Rivers & Seas) Flood Zone 1 Surface Water and Small Watercourses
		Key Considerations and Constraints	Highways & Transport – no known issues. Environmental Constraints – Buffers should be provided for trees and hedgerows. Commuted Sum towards community benefits in line with Policy INF1. Nutrients – There will be a need to satisfy the requirement to address phosphate levels associated with the development in line with Policy CCH4.
		Cluster 5	
		Site Ref. / Site Name	SeC15/h2 - Land adjacent to Bryndeilog, Tywi Avenue, Llandovery
		Site Size (ha)	1.183
		Total Units / Affordable Units	8 homes. A commuted sum will be sought in accordance with Policy AHOM1.
		Phasing	2030-2033 (Years 13-15 of the plan period)
		Site Description	Small area of greenfield land adjacent to the main A40 trunk road, west of the built form of Llandovery.
		Flood Risk	Flood Zone 1 (Rivers & Sea) Flood Zone 1 - Surface Water and Small Watercourses
		Key Considerations and Constraints	Highways & Transport – Currently there is insufficient visibility onto the A40 from Heol Rhos, however there are no impeding obstacles to overcome this. A carefully designed scheme would allow an increase to the visibility splays to safeguard an appropriate development. Nutrients – There will be a need to satisfy the requirement to address phosphate levels associated with the development in line with Policy CCH4. Sewerage - no issues, but offsite sewers would be required.

		Site Ref. / Site Name	SeC16/h1 - Llandeilo Northern Quarter
		Site Size (ha)	1.674
		Total Units / Affordable Units	27 homes. Affordable Housing – 3.24 affordable dwellings. Provision in accordance with Policy AHOM1.
		Phasing	2026-2029 (Years 9-11 of the plan period)
		Site Description	The site comprises an agricultural field at the northern end of the built form of Llandeilo, to the east of the existing residential estate of Parc Pencrug, from where access is gained.
		Flood Risk	Flood Zone 1 (Rivers & Sea). A small part of the site falls within the zones 2 and 3 for surface water and small watercourses.
		Key Considerations and Constraints	Highways & Transport – No adverse issues have been identified. Ecology – Matters will be dealt with via appropriate surveys at application stage. The site is bordered by mature trees and so consideration will be necessary in respect of root protection areas. Nutrients – There will be a need to satisfy the requirement to address phosphate levels associated with the development in line with Policy CCH4. Water and Sewerage - No issues; Foul sewers crossing site. No capacity at Ffairfach WWTW so reinforcement works required. Flooding - The site may require a Flood Consequences Assessment. The site's design and layout will need to consider flood risk and avoid placing dwellings on the affected areas. The most recent flooding data will need to be considered at planning application stage.
		Site Ref. / Site Name	SeC17/h1 - Land opp. Llangadog C.P School
		Site Size (ha)	0.594
		Total Units / Affordable Units	16 homes. Affordable Housing – 1.6 affordable dwellings. Provision in accordance with Policy AHOM1.

		Phasing	2025-2029 (Years 8-11 of the plan period)
		Site Description	Area of vacant land to the rear (north) of the car park serving Llangadog CP School. The site sits well within the existing built form of the settlement and is bounded by residential development to the east and west.
		Flood Risk	Flood Zone 1 (Rivers & Sea). A small part of the site falls within the zone 2 for surface water and small watercourses.
		Key Considerations and Constraints	Highways & Transport – No adverse issues have been identified. The site can be accessed from the A4069 running through Llangadog via the established estate road that serves the school car park. Ecology – no significant constraints. Matters will be dealt with via appropriate surveys at application stage, including the potential mitigation for any reptiles and buffers for trees (which bound the site’s northern perimeter). Nutrients – There will be a need to satisfy the requirement to address phosphate levels associated with the development in line with Policy CCH4. Water and Sewerage - no issues, but offsite mains water supply and offsite sewers would be required. Flooding - The site may require a Flood Consequences Assessment. The site’s design and layout will need to consider flood risk and avoid placing dwellings on the affected areas. The most recent flooding data will need to be considered at planning application stage.
		Site Ref. / Site Name	SeC17/h2 - Land off Heol Pendref, Llangadog
		Site Size (ha)	0.4
		Total Units / Affordable Units	8 homes. A commuted sum will be sought in accordance with Policy AHOM1.
		Phasing	2026-2029 (Years 9-11 of the plan period)

		Site Description	A vacant, greenfield frontage site located along Heol Pendref, at the south eastern end of Llangadog, between existing residential properties to the west and a cemetery to the east.
		Flood Risk	Flood Zone 1 (Rivers & Sea). Flood Zone 1 - Surface Water and Small Watercourses
		Key Considerations and Constraints	Highways & Transport – No adverse issues have been identified. The site is situated along Heol Pendref from which it can be accessed. Nutrients – There will be a need to satisfy the requirement to address phosphate levels associated with the development in line with Policy CCH4.
		Site Ref. / Site Name	SuV51/h1 - Opp. Village Hall, Cwmifor
		Site Size (ha)	0.493
		Total Units / Affordable Units	8 homes. A commuted sum will be sought in accordance with Policy AHOM1.
		Phasing	2028-2032 (Years 11-14 of the plan period)
		Site Description	The site comprises an agricultural field and is located along the main road through the village of Cwmifor, opposite the village hall.
		Flood Risk	Flood Zone 1 (Rivers & Sea). A small part of the site falls within the zone 2 for surface water and small watercourses.
		Key Considerations and Constraints	Highways & Transport – No adverse issues have been identified. The site is situated along the main road through the village, from which it can be accessed. Ecology – trees and hedgerows on the perimeter of the site will need consideration in terms of root protection areas and potential hedgerow translocation. An ecological survey will also be required to ascertain the potential for protected species on the site. Nutrients – There will be a need to satisfy the requirement to address phosphate levels associated with the development in line with Policy CCH4.

High Pressure Gas Pipeline – Consultation will be required with National Gas Transmission plc regarding development of the site in relation to the 132m ‘Building Proximate Distance’.

Flooding - The site may require a Flood Consequences Assessment. The site’s design and layout will need to consider flood risk and avoid placing dwellings on the affected areas. The most recent flooding data will need to be considered at planning application stage.

Cluster 6

Site Ref. / Site Name	SeC18/h1 - Adjacent to Britannia Terrace
Site Size (ha)	2.653
Total Units / Affordable Units	60 homes 12 Affordable Units. Provision in accordance with Policy AHOM1.
Phasing	2026-2029 (Years 9 to 11 of the Plan period)
Site Description	The site is located on the Pwlltrap side of St Clears, the A4066 Tenby Road passes along the southern boundary of the site and provides the principal point of access for the site. Immediately to the south there is a series of residential properties that front the A4066. To the north there are fields backing onto the access road between Pwlltrap and St Clears. To the east the boundary backs onto the existing dwellings and the St Clears Business Park and to the west the adjacent land use is agricultural. The site is bounded mostly by mature hedgerows and native trees.
Flood Risk	Flood Zone 1 (Rivers and Sea) Flood Zone 1 - Surface Water and Small Watercourses
Key Considerations and Constraints	Highways & Transport – Access has already been completed as part of the development of the business park. Environmental Constraints – The site is bounded mostly by mature hedgerows and native trees. The ecology and arboriculture reports have been undertaken and the findings of these have been used to inform the design. An ordinary watercourse is in the vicinity of the site. Commuted Sum towards community benefits in line with Policy INF1.

			Waste Water Treatment Work - There is no capacity in the local treatment works. Therefore, reinforcement work will need to be undertaken to address this.
		Site Ref. / Site Name	SeC18/h3 - Land adjacent to Cefn Maes
		Site Size (ha)	4.227
		Total Units / Affordable Units	100 homes 20 Affordable Units. Provision in accordance with Policy AHOM1.
		Phasing	2026-2029 (Years 9 to 11 of the Plan period)
		Site Description	Located on the Northern boundary of St Clears, the site lies directly adjacent to the Cefn Maes residential site. The site benefits from being a short distance away from the A40, allowing for ease of access to Whitland, and Carmarthen. St Clears town centre is also located only 500m down the road from the site, this highlights the sites' sustainable location. The site is currently classified as a greenfield site and has no relevant planning history.
		Flood Risk	Flood Zone 1 (Rivers and Sea) A small part of the site falls within zone 2 for surface water and small watercourses.
		Key Considerations and Constraints	Highways & Transport – No known issues. Access will be achieved from Ostrey Hill Road to the South of the site. Environmental Constraints – The site is bounded mostly by mature hedgerows and native trees, a hedgerow also runs through the centre of the proposed site, this will need to be considered and inform the design of the site. An ordinary watercourse is located on the northern boundary of the site. Commuted Sum towards community benefits in line with Policy INF1. Waste Water Treatment Work - There is no capacity in the local treatment works. Therefore, reinforcement work will need to be undertaken to address this.

			<p>Flooding - The site may require a Flood Consequences Assessment. The site's design and layout will need to consider flood risk and avoid placing dwellings on the affected areas. The most recent flooding data will need to be considered at planning application stage.</p>
		Site Ref. / Site Name	SeC18/h4 - Land at Heol Llaindelyn
		Site Size (ha)	0.438
		Total Units / Affordable Units	6 homes Commuted sum towards affordable housing. Provision in accordance with Policy AHOM1.
		Phasing	2026-2032 (Years 9 to 14 of the Plan period)
		Site Description	The site is bounded on both the North East and South West by the A40 and Bethlehem Road. The site benefits from being a short distance away from the A40, allowing for ease of access to Whitland, and Carmarthen. St Clears town centre is also located only 600m from the site, with St Clears Business Park located even closer at around 50m, this highlights the sites' sustainable location. The size of the site lends itself to development by a small or medium scale developer.
		Flood Risk	Flood Zone 1 (Rivers and Sea) A small part of the site falls within zone 2 and 3 for surface water and small watercourses.
		Key Considerations and Constraints	<p>Highways & Transport – No adverse issues have been identified.</p> <p>Environmental Constraints – The site is bounded on 3 sides by mature hedgerows and native trees, this will need to be considered and inform the design of the site.</p> <p>Commuted Sum towards community benefits in line with Policy INF1.</p> <p>Waste Water Treatment Work - There is no capacity in the local treatment works. Therefore, reinforcement work will need to be undertaken to address this.</p>

			Flooding - The site may require a Flood Consequences Assessment. The site's design and layout will need to consider flood risk and avoid placing dwellings on the affected areas. The most recent flooding data will need to be considered at planning application stage.
		Site Ref. / Site Name	SeC18/h5- Land adjacent to Gwynfa, Station Road
		Site Size (ha)	0.281
		Total Units / Affordable Units	8 homes Commuted sum towards affordable housing. Provision in accordance with Policy AHOM1.
		Phasing	2026-2030 (Years 9 to 12 of the Plan period)
		Site Description	The site is an infill site that allows for frontage development which lies directly on the B4299 Station Road. It is located in a sustainable location which lends itself to development by a small or medium scale developer.
		Flood Risk	Flood Zone 1 (Rivers and Sea) Flood Zone 1 - Surface Water and Small Watercourses
		Key Considerations and Constraints	Highways & Transport – No adverse issues have been identified. An access already exists to the field. Environmental Constraints – The frontage of the site is bounded by a mature hedgerow, this will need to be considered and inform the design of the site. Commuted Sum towards community benefits in line with Policy INF1. Waste Water Treatment Work - There is no capacity in the local treatment works. Therefore, reinforcement work will need to be undertaken to address this.
		Site Ref. / Site Name	SeC18/h6 - Land to the rear of Station Road
		Site Size (ha)	1.039

		Total Units / Affordable Units	25 homes 3 Affordable Units. Provision in accordance with Policy AHOM1.
		Phasing	2031-2033 (Years 14 and 15 of the Plan Period)
		Site Description	The site is bordered on each side by a defined boundary, and is located in a sustainable location. The development of this site could potentially support and link into the proposed development of the railway station to the benefit of this area. The size of the site lends itself to development by a small or medium scale developer.
		Flood Risk	Flood Zone 1 (Rivers and Sea) A small part of the site falls within zone 2 and 3 for surface water and small watercourses.
		Key Considerations and Constraints	Highways & Transport – No adverse issues have been identified. An access can will be achieved from Station Road. Environmental Constraints – The site is bounded on 3 sides by mature hedgerows and native trees, this will need to be considered and inform the design of the site. Commuted Sum towards community benefits in line with Policy INF1. Waste Water Treatment Work - There is no capacity in the local treatment works. Therefore, reinforcement work will need to be undertaken to address this. Flooding - The site may require a Flood Consequences Assessment. The site’s design and layout will need to consider flood risk and avoid placing dwellings on the affected areas. The most recent flooding data will need to be considered at planning application stage.
		Site Ref. / Site Name	SeC19/h1- Land at Park View, Trevaughan
		Site Size (ha)	0.434
		Total Units / Affordable Units	8 homes Commuted sum towards affordable housing. Provision in accordance with Policy AHOM1.
		Phasing	2027-2029 (Years 10 and 11 of the Plan period)

		Site Description	<p>The site is located in a sustainable location in the southern part of Whitland. It consists of an agricultural field and buildings and is bounded by mature hedgerows and trees on the south and East side. The site is bordered by houses on the Northern side. The agricultural buildings will need to be demolished to facilitate the development of the site.</p>
		Flood Risk	<p>Flood Zone 2 (Rivers) Flood Zone 1 - Surface Water and Small Watercourses</p>
		Key Considerations and Constraints	<p>Highways & Transport – No concerns, an access already exists from the B44328 into the existing agricultural enterprise.</p> <p>Environmental Constraints – Ordinary watercourse along boundary Eastern boundary, the waterway corridor will need to be protected. Potential for otters, bats and red kites on the site. Additional surveys required to support application. The site is bounded mostly by mature hedgerows and native trees, this will need to be considered and inform the design of the site.</p> <p>Commuted Payment towards community benefits in line with Policy INF1.</p> <p>Waste Water Treatment Work - There is no capacity in the local treatment works. Therefore, reinforcement work will need to be undertaken to address this.</p> <p>Flooding - A small part of the site is identified as being in Flood Zone 2 for rivers according to NRW’s Flood Maps for Planning. It is not considered that the extent of flood risk and its impact on part of the site will prevent the allocation coming forward for the number residential units identified. However, subject to the considerations applied to the extent of zone 2 this may need to be accommodated as part of any site layout. A planning application to deliver the site will be required to have regard to the most recent FMfP and should be accompanied by appropriate evidence including a detailed FCA.</p>
		Site Ref. / Site Name	<p>SeC19/h2- Land at Whitland Creamery</p>
		Site Size (ha)	<p>2.163</p>
		Total Units / Affordable Units	<p>20 homes 2.4 Affordable Units. Provision in accordance with Policy AHOM1.</p>
		Phasing	<p>2025-2027 (Years 8 and 9 of the Plan period)</p>

		<p>Site Description</p>	<p>The site is previously developed land located in a sustainable location in the centre of Whitland. It is bounded on the East by commercial uses and on the South by a railway. The Afon Gronw bounds the site on the West along with mature trees and Hedgerows. Part of the whole site benefits from a full planning permission for 28 dwellings, of which a technical start has been made. Its size and scale makes it an attractive site for a medium scale developers.</p>
		<p>Flood Risk</p>	<p>Flood Zone 1 (Rivers & Seas) Site is adjacent to Flood Zone 2 & 3 (Rivers) A small part of the site falls within zone 2 and 3 for surface water and small watercourses.</p>
		<p>Key Considerations and Constraints</p>	<p>Highways & Transport – No concerns, an access has already been completed. Environmental Constraints – There is some limited tree and shrub cover around the site peripheries. For the most part however, this is located on the western boundary of the site, in areas which would be retained as undeveloped in response to flood constraints. Nonetheless appropriate tree and ecology surveys will need to be undertaken to support any future planning application and the scheme evolved in response to any mitigation requirements Commuted Payment towards community benefits in line with Policy INF1. Waste Water Treatment Work - DCWW have indicated limited capacity in the Waste Water Treatment works, however this is one of only two sites in Whitland to be allocated. Any future development will require reinforcement works, either through developer contributions or a future AMP. Amenity - The site is bounded to the south by a railway and to the east by commercial uses. The final scheme will need to ensure that the amenity of future residents is not adversely affected by noise arising from these adjacent uses., The potential additional cost of additional noise mitigation has already been accounted for in the viability Flooding – The site lies directly adjacent to flood zone 2 and 3 for Rivers, however, the site boundary was drawn back to ensure that none of the developable land falls within this area. In regard to the surface water flooding, the</p>

			site may require a Flood Consequences Assessment. The site's design and layout will need to consider flood risk and avoid placing dwellings on the affected areas.
		Site Ref. / Site Name	SeC20/h3- Land off Clifton Street
		Site Size (ha)	0.76
		Total Units / Affordable Units	6 homes Commuted sum towards affordable housing. Provision in accordance with Policy AHOM1.
		Phasing	2030-2033 (Years 13 to 15 of the Plan period)
		Site Description	The site is sustainably located site off Clifton Street in Laugharne. The site is a gently sloping site and a sensitively designed scheme at this location would provide a development which would be attractive to small scale developers.
		Flood Risk	Flood Zone 1 (Rivers and Sea) Flood Zone 1 - Surface Water and Small Watercourses
		Key Considerations and Constraints	Highways & Transport – No concerns, an access already exists to the site. Environmental Constraints – The site is bounded by mature trees and hedgerows, this will need to be considered in the design of the development proposal. Conservation Area – The site is located within the Laugharne Conservation Area Commuted Payment towards community benefits in line with Policy INF1. Waste Water Treatment Work - Laugharne is considered to be part of the DCWW's AMP6 scheme. Amenity – The site is a sloping site, potential amenity issues with neighbouring dwellings will need to be considered and reflected in the design and layout of the site.
		Site Ref. / Site Name	SuV55/h2- Land to the north of Cross Inn P.H, Glandy Cross
		Site Size (ha)	0.445
		Total Units / Affordable Units	6 homes

			Committed sum towards affordable housing. Provision in accordance with Policy AHOM1.
		Phasing	2027-2029 (Years 10 and 11 of the Plan period)
		Site Description	The site is situated in the northern part of Glandy Cross directly adjacent to the A478. The site has a defined boundary on each side, bounded by hedgerows, roads and buildings. The size and scale of the development will be attractive to small scale developers.
		Flood Risk	Flood Zone 1 (Rivers and Sea) Flood Zone 1 - Surface Water and Small Watercourses
		Key Considerations and Constraints	Highways & Transport – No concerns. Environmental Constraints – The site is bounded by mature trees and hedgerows, these will need to be retained and consideration for this should be reflected in the design and layout of any future proposal. Records of Red Kites in the area. Committed Payment towards community benefits in line with Policy INF1. Foul Drainage Assessment - Foul drainage assessment required. Nutrients - The site lies approximately 100m outside the Afon Cleddau Riverine Special Area of Conservation Catchment. It is anticipated that the use of a single package treatment plan would be required for the development. A Hydraulic Model Assessment would be required as part of any application.
		Site Ref. / Site Name	SuV56/h1 - Land to the r/o Talar Wen, Efailwen
		Site Size (ha)	0.598
		Total Units / Affordable Units	6 homes Committed sum towards affordable housing. Provision in accordance with Policy AHOM1.
		Phasing	2026-2032 (Years 9 to 14 of the Plan period)
		Site Description	The site is situated on the southern end of the settlement of Efailwen, off the A478. It is an acceptable form of ribbon development to be similar to the development on the opposite side of the road. The frontage of the site is bounded by a mature hedgerow, the opposite side of the site is also bounded by a mature

			hedgerow, as well as trees. .A development with an indicative of 6 dwellings would be attractive to small scale developers.
		Flood Risk	Flood Zone 1 (Rivers and Sea) A small part of the site falls within zone 2 for surface water and small watercourses.
		Key Considerations and Constraints	<p>Highways & Transport – No concerns.</p> <p>Environmental Constraints – The site is bounded on two sides by mature trees and hedgerows, these will need to be retained and consideration for this should be reflected in the design and layout of any future proposal. Records of Otters in the area.</p> <p>Commuted Payment towards community benefits in line with Policy INF1.</p> <p>Foul Drainage Assessment -Foul drainage assessment required.</p> <p>Nutrients - The site lies approximately 50m outside the Afon Cleddau Riverine Special Area of Conservation Catchment. It is anticipated that the use of a single package treatment plan would be required for the development.</p> <p>Flooding - The site may require a Flood Consequences Assessment. The site’s design and layout will need to consider flood risk and avoid placing dwellings on the affected areas. The most recent flooding data will need to be considered at planning application stage.</p>
		Site Ref. / Site Name	SuV58/h1 - Land adj. to Lon Dewi
		Site Size (ha)	0.351
		Total Units / Affordable Units	10 homes (100% Affordable)
		Phasing	2027-2028 (Year 10 of the Plan period)
		Site Description	The site is situated along Drefach Road within close proximity to the B4298 which leads to the A40. It is a sloping site, that is bounded on three sides by mature trees and hedgerows. This site is to be developed by the Council as part of their affordable housing building programme.
		Flood Risk	Flood Zone 1 (Rivers and Sea) Flood Zone 1 - Surface Water and Small Watercourses

		Key Considerations and Constraints	Highways & Transport – No concerns. Environmental Constraints – The site is bounded on three sides by mature trees and hedgerows, these will need to be retained and consideration for this should be reflected in the design and layout of any future proposal. Commuted Payment towards community benefits in line with Policy INF1. Affordable Housing – 100% affordable housing.
		Site Ref. / Site Name	SuV58/h2 - Land off Drefach Road
		Site Size (ha)	1.425
		Total Units / Affordable Units	14 homes 1.4 Affordable Units. Provision in accordance with Policy AHOM1.
		Phasing	2025-2032 (Years 8 to 14 of the Plan period)
		Site Description	The site is situated off Defach Road within close proximity to the B4298 which leads to the A40. Part of the site makes up the existing allocation and part lies directly adjacent to the existing allocation. It is considered that the development of the new site will support the existing allocation, particularly for the completion of the road infrastructure at the southern end of the site. The size and scale of the site will be of interest to small scale developers.
		Flood Risk	Flood Zone 1 (Rivers and Sea) Flood Zone 1 - Surface Water and Small Watercourses
		Key Considerations and Constraints	Highways & Transport – No concerns. Environmental Constraints – The site is bounded on three sides by mature trees and hedgerows, these will need to be retained and consideration for this should be reflected in the design and layout of any future proposal. Commuted Payment towards community benefits in line with Policy INF1.
		Site Ref. / Site Name	SuV59/(i) - North East of Bancyfelin school
		Site Size (ha)	0.717
		Total Units / Affordable Units	16 homes 100% Affordable

		Phasing	2025-2028 (Years 8 to 10 of the Plan period)
		Site Description	The site is located to the northeast of Bancyfelin off of Cwrt Melin Road. Bancyfelin school is located directly to the South West of the proposal site. The site is located between Carmarthen and St Clears, which are located approximately 5.4 miles to the northeast and 3.2 miles to the southwest of the application site respectively. The site does not have any adverse impact to its delivery and is located in a sustainable location. Its size and scale makes it an attractive site for small scale or medium scale developers.
		Flood Risk	Flood Zone 1 (Rivers and Sea) A small part of the site falls within the zone 2 and 3 for surface water and small watercourses.
		Key Considerations and Constraints	Highways & Transport – No concerns. Environmental Constraints – The site is bounded on three sides by mature trees and hedgerows, Site is pending planning permission, however shows Net Benefit for Biodiversity and step-wise approach followed.. Commuted Payment towards education and public open space. Amenity - The site is bounded to the north by a railway. The final scheme will need to ensure that the amenity of future residents is not adversely affected by noise arising from the railway. Flooding - The site may require a Flood Consequences Assessment. The site’s design and layout will need to consider flood risk and avoid placing dwellings on the affected areas. The most recent flooding data will need to be considered at planning application stage.
		Site Ref. / Site Name	SuV59/h2 - North of Maes y Llewod
		Site Size (ha)	1.107
		Total Units / Affordable Units	19 homes 1.9 Affordable Units. Provision in accordance with Policy AHOM1.
		Phasing	2026-2028 (Years 9 and 10 of the Plan period)
		Site Description	The site is situated to the rear of Maes y Llewod. The site is an acceptable extension to the settlement, it is enclosed on two sides by existing residential

			development. Its size and scale would be a reasonable development opportunity within Bancyfelin for small to medium scale housebuilders.
		Flood Risk	Flood Zone 1 (Rivers and Sea) Flood Zone 1 - Surface Water and Small Watercourses
		Key Considerations and Constraints	Highways & Transport – No concerns, access already established Environmental Constraints – The site is bounded on northern side by mature trees and a hedgerow, these will need to be retained and consideration for this should be reflected in the design and layout of any future proposal. Commuted Payment towards community benefits in line with Policy INF1. Amenity - The site is bounded to the north by a railway. The final scheme will need to ensure that the amenity of future residents is not adversely affected by noise arising from the railway.
		Site Ref. / Site Name	SuV60/h1 - Land at College Bach
		Site Size (ha)	0.388
		Total Units / Affordable Units	6 homes Commuted sum towards affordable housing. Provision in accordance with Policy AHOM1.
		Phasing	2025-2028 (Years 8 to 10 of the Plan period)
		Site Description	The site is currently being used for agriculture. The allocation provides one of few appropriate opportunities for small scale development in Llangynog. The size and scale of the site will be of interest to small scale developers. The site is enclosed and surrounded by existing dwellings and is within the urban form of the settlement
		Flood Risk	Flood Zone 1 (Rivers and Sea) A small part of the site falls within the zone 2 for surface water and small watercourses.
		Key Considerations and Constraints	Highways & Transport – No concerns, access already established Environmental Constraints – The western boundary of the site is lined by a hedgerow, the design of the

			<p>access will need to take this into consideration and on the northern boundary of the site necessary buffers will need to be integrated into the design / layout. Consideration will also need to be given to the ordinary watercourse on the South East of the site.</p> <p>Commuted Payment towards community benefits in line with Policy INF1.</p> <p>Flooding - The site may require a Flood Consequences Assessment. The site's design and layout will need to consider flood risk and avoid placing dwellings on the affected areas. The most recent flooding data will need to be considered at planning application stage.</p>														
			<table border="1"> <tr> <td data-bbox="600 603 1019 643">Site Ref. / Site Name</td> <td data-bbox="1019 603 2204 643">SuV61/h1 - Land at Nieuport Farm, Pendine</td> </tr> <tr> <td data-bbox="600 643 1019 683">Site Size (ha)</td> <td data-bbox="1019 643 2204 683">0.448</td> </tr> <tr> <td data-bbox="600 683 1019 794">Total Units / Affordable Units</td> <td data-bbox="1019 683 2204 794">5 homes Commuted sum towards affordable housing. Provision in accordance with Policy AHOM1.</td> </tr> <tr> <td data-bbox="600 794 1019 834">Phasing</td> <td data-bbox="1019 794 2204 834">2026-2028 (Years 9 and 10 of the Plan period)</td> </tr> <tr> <td data-bbox="600 834 1019 1090">Site Description</td> <td data-bbox="1019 834 2204 1090">The site is currently agricultural use constituting a farmyard and agricultural building. The size and scale of the site will be of interest to small scale developers. Reserved Matters was approved in 2010 for 5 dwellings, groundwork has commenced. The landowner as part of the Candidate Site application stage submitted a parcel of land directly adjacent to the permitted site. A part of this Candidate Site has been included which will allow a total of 10 dwellings to be delivered on the combined site area.</td> </tr> <tr> <td data-bbox="600 1090 1019 1169">Flood Risk</td> <td data-bbox="1019 1090 2204 1169">Flood Zone 1 (Rivers and Sea) Flood Zone 1 - Surface Water and Small Watercourses</td> </tr> <tr> <td data-bbox="600 1169 1019 1321">Key Considerations and Constraints</td> <td data-bbox="1019 1169 2204 1321">Highways & Transport – No concerns, access already established Environmental Constraints – None Commuted Sum towards community benefits in line with Policy INF1. Drainage - Foul drainage assessment required.</td> </tr> </table> <p>Flood Risk data has been taken from NRW Flood Map for Planning (August 2025)</p>	Site Ref. / Site Name	SuV61/h1 - Land at Nieuport Farm, Pendine	Site Size (ha)	0.448	Total Units / Affordable Units	5 homes Commuted sum towards affordable housing. Provision in accordance with Policy AHOM1.	Phasing	2026-2028 (Years 9 and 10 of the Plan period)	Site Description	The site is currently agricultural use constituting a farmyard and agricultural building. The size and scale of the site will be of interest to small scale developers. Reserved Matters was approved in 2010 for 5 dwellings, groundwork has commenced. The landowner as part of the Candidate Site application stage submitted a parcel of land directly adjacent to the permitted site. A part of this Candidate Site has been included which will allow a total of 10 dwellings to be delivered on the combined site area.	Flood Risk	Flood Zone 1 (Rivers and Sea) Flood Zone 1 - Surface Water and Small Watercourses	Key Considerations and Constraints	Highways & Transport – No concerns, access already established Environmental Constraints – None Commuted Sum towards community benefits in line with Policy INF1. Drainage - Foul drainage assessment required.
Site Ref. / Site Name	SuV61/h1 - Land at Nieuport Farm, Pendine																
Site Size (ha)	0.448																
Total Units / Affordable Units	5 homes Commuted sum towards affordable housing. Provision in accordance with Policy AHOM1.																
Phasing	2026-2028 (Years 9 and 10 of the Plan period)																
Site Description	The site is currently agricultural use constituting a farmyard and agricultural building. The size and scale of the site will be of interest to small scale developers. Reserved Matters was approved in 2010 for 5 dwellings, groundwork has commenced. The landowner as part of the Candidate Site application stage submitted a parcel of land directly adjacent to the permitted site. A part of this Candidate Site has been included which will allow a total of 10 dwellings to be delivered on the combined site area.																
Flood Risk	Flood Zone 1 (Rivers and Sea) Flood Zone 1 - Surface Water and Small Watercourses																
Key Considerations and Constraints	Highways & Transport – No concerns, access already established Environmental Constraints – None Commuted Sum towards community benefits in line with Policy INF1. Drainage - Foul drainage assessment required.																

MAC 127	AP4/2	<p data-bbox="600 300 801 323">New Appendix 11</p> <p data-bbox="600 363 1283 403">Appendix 11 - Employment Allocations</p> <table border="1" data-bbox="600 443 2222 1190"> <tr> <td data-bbox="600 443 1032 483">Site Ref. / Site Name</td> <td data-bbox="1032 443 2222 483">PrC1/E1 - Cillefwr Industrial Estate</td> </tr> <tr> <td data-bbox="600 483 1032 523">Site Size (ha)</td> <td data-bbox="1032 483 2222 523">4.167ha</td> </tr> <tr> <td data-bbox="600 523 1032 778">Site Description</td> <td data-bbox="1032 523 2222 778">The site is located within and adjacent to an existing employment site at Cillefwr Industrial Estate and comprises relatively flat areas of vacant pasture land. Its size and scale allow the opportunity for small - medium scale development. For ease of identification, the site has been split into three separate elements as identified on the Revised LDP proposals map and in Policy EME3. A small part of the site is committed, as identified in Table 7.</td> </tr> <tr> <td data-bbox="600 778 1032 890">Flood Risk</td> <td data-bbox="1032 778 2222 890">A small part of the site has been identified as being located within Flood Map for Planning (FMfP) Flood Zone 2 (Rivers), and a minimal element Flood Zone 3 (Rivers).</td> </tr> <tr> <td data-bbox="600 890 1032 1190">Key Considerations and Constraints</td> <td data-bbox="1032 890 2222 1190"> <p data-bbox="1048 898 2201 970">Highways & Transport - The site has road infrastructure in place which makes it immediately available for development.</p> <p data-bbox="1048 970 1682 1010">Land Ownership - Mix of public and private.</p> <p data-bbox="1048 1010 2179 1082">Utilities - Being located within and adjacent to Cillefwr Industrial Estate, the site benefits from readily available utilities.</p> <p data-bbox="1048 1082 2179 1190">Flooding – The site may require a Flood Consequences Assessment. The site’s design and layout will need to consider flood risk. The most recent flooding data will need to be considered at planning application stage.</p> </td> </tr> </table> <table border="1" data-bbox="600 1310 2222 1382"> <tr> <td data-bbox="600 1310 1032 1350">Site Ref. / Site Name</td> <td data-bbox="1032 1310 2222 1350">PrC1/MU1 - West Carmarthen</td> </tr> <tr> <td data-bbox="600 1350 1032 1382">Site Size (ha)</td> <td data-bbox="1032 1350 2222 1382">4.53ha</td> </tr> </table>	Site Ref. / Site Name	PrC1/E1 - Cillefwr Industrial Estate	Site Size (ha)	4.167ha	Site Description	The site is located within and adjacent to an existing employment site at Cillefwr Industrial Estate and comprises relatively flat areas of vacant pasture land. Its size and scale allow the opportunity for small - medium scale development. For ease of identification, the site has been split into three separate elements as identified on the Revised LDP proposals map and in Policy EME3. A small part of the site is committed, as identified in Table 7.	Flood Risk	A small part of the site has been identified as being located within Flood Map for Planning (FMfP) Flood Zone 2 (Rivers), and a minimal element Flood Zone 3 (Rivers).	Key Considerations and Constraints	<p data-bbox="1048 898 2201 970">Highways & Transport - The site has road infrastructure in place which makes it immediately available for development.</p> <p data-bbox="1048 970 1682 1010">Land Ownership - Mix of public and private.</p> <p data-bbox="1048 1010 2179 1082">Utilities - Being located within and adjacent to Cillefwr Industrial Estate, the site benefits from readily available utilities.</p> <p data-bbox="1048 1082 2179 1190">Flooding – The site may require a Flood Consequences Assessment. The site’s design and layout will need to consider flood risk. The most recent flooding data will need to be considered at planning application stage.</p>	Site Ref. / Site Name	PrC1/MU1 - West Carmarthen	Site Size (ha)	4.53ha
Site Ref. / Site Name	PrC1/E1 - Cillefwr Industrial Estate															
Site Size (ha)	4.167ha															
Site Description	The site is located within and adjacent to an existing employment site at Cillefwr Industrial Estate and comprises relatively flat areas of vacant pasture land. Its size and scale allow the opportunity for small - medium scale development. For ease of identification, the site has been split into three separate elements as identified on the Revised LDP proposals map and in Policy EME3. A small part of the site is committed, as identified in Table 7.															
Flood Risk	A small part of the site has been identified as being located within Flood Map for Planning (FMfP) Flood Zone 2 (Rivers), and a minimal element Flood Zone 3 (Rivers).															
Key Considerations and Constraints	<p data-bbox="1048 898 2201 970">Highways & Transport - The site has road infrastructure in place which makes it immediately available for development.</p> <p data-bbox="1048 970 1682 1010">Land Ownership - Mix of public and private.</p> <p data-bbox="1048 1010 2179 1082">Utilities - Being located within and adjacent to Cillefwr Industrial Estate, the site benefits from readily available utilities.</p> <p data-bbox="1048 1082 2179 1190">Flooding – The site may require a Flood Consequences Assessment. The site’s design and layout will need to consider flood risk. The most recent flooding data will need to be considered at planning application stage.</p>															
Site Ref. / Site Name	PrC1/MU1 - West Carmarthen															
Site Size (ha)	4.53ha															

		Site Description	<p>The wider site is allocated as a mixed-use site providing for a variety of uses including residential, new Primary School, amenity/recreation, employment and community facilities. An indicative figure of over 4 ha is set for employment uses. A Planning & Development Brief was adopted for the site in 2010, and development is taking place in accordance with it.</p>
		Flood Risk	<p>Flood Zone 1 (Rivers & Sea). A small part of the site falls within the zones 2 and 3 for surface water and small watercourses.</p>
		Key Considerations and Constraints	<p>Highways & Transport - Since the adoption of the Planning and Development Brief in 2010, the link road has been completed and development (housing elements) has been completed on the southern side of the site. Land Ownership - The area identified for employment is in private ownership. Flooding - The site may require a Flood Consequences Assessment. The site's design and layout will need to consider flood risk. The most recent flooding data will need to be considered at planning application stage. Utilities - The area identified for employment uses is surrounded by existing development and therefore benefits from readily available utilities.</p>
		Site Ref. / Site Name	PrC1/MU2 - Pibwrlwyd, Carmarthen
		Site Size (ha)	8.95ha
		Site Description	<p>Situated at a strategic location in close proximity to the A48, this is a largely flat, slightly sloping in places, greenfield site, within an area dominated by employment, retail and educational facilities. A masterplan has been developed for the site and sets out a mix of potential uses, including residential, education and commercial uses consisting of offices and light industrial. The indicative area for employment related uses amounts to nearly 9 hectares. A small part of the site is committed, as identified in Table 7.</p>
		Flood Risk	Flood Zone 1 (Rivers & Sea).

			A small part of the site falls within the zones 2 and 3 for surface water and small watercourses.
		Key Considerations and Constraints	<p>Highways & Transport - The site is strategically located close to the main A48 Trunk Road and road infrastructure is in place at the north end of the site, from where access can be gained to the remainder of the site.</p> <p>Land Ownership - Private.</p> <p>Utilities - The site benefits from readily available utilities that already service the developed area in the north of the site, as well as the existing Coleg Sir Gâr campus in the south.</p> <p>Flooding – The site may require a Flood Consequences Assessment. The site’s design and layout will need to consider flood risk. The most recent flooding data will need to be considered at planning application stage.</p>
		Site Ref. / Site Name	PrC1/SS1 - Yr Egin, Carmarthen
		Site Size (ha)	1.04ha
		Site Description	This committed site is situated opposite (to the north of) the college of Trinity Saint David, this site forms part of a larger strategic site, which includes education uses as well as employment. The employment element comprises 1.04 ha, part of which has already been developed for offices (Egin Phase 1). A further project (Egin Phase 2) is currently in the developmental stage. Yr Egin forms one of three strategic projects specific to Carmarthenshire arising from the Swansea Bay City Deal.
		Flood Risk	Flood Zone 1 (Rivers & Sea). A small part of the site falls within the zones 2 and 3 for surface water and small watercourses.
		Key Considerations and Constraints	<p>Highways & Transport - The site is strategically located to the west of the centre of Carmarthen from which it can be accessed via College road to the east, or from Job’s Well Road to the south.</p> <p>Land Ownership - Private</p> <p>Utilities - The site benefits from readily available utilities that already service the developed part of the site.</p>

			Flooding – The site may require a Flood Consequences Assessment. The site’s design and layout will need to consider flood risk. The most recent flooding data will need to be considered at planning application stage.
		Site Ref. / Site Name	PrC2/E2 - Dafen, Llanelli
		Site Size (ha)	17.489ha
		Site Description	The site is located within and adjacent to an existing employment area at Dafen in the north east part of Llanelli. Its size and scale allow the opportunity for small - medium scale development. The site comprises nine separate elements as identified on the Revised LDP proposals map and in Policy EME3. A small part of the site is committed, as identified in Table 7.
		Flood Risk	The Flood Map for Planning (FMfP) identifies an element of the site as falling within Flood Zone Rivers (Zone 3). In addition, small portions of the site fall within the zones 2 and 3 for surface water and small watercourses.
		Key Considerations and Constraints	Highways & Transport - The site is strategically located adjacent to the A4138 which links Llanelli with the M4. The site has road infrastructure in place which makes it immediately available for development. Land Ownership - Private. Flooding - The site may require a Flood Consequences Assessment. The site’s design and layout will need to consider flood risk. The most recent flooding data will need to be considered at planning application stage. Utilities - The site benefits from readily available utilities that already service the existing employment operations that lie adjacent to each of the 9 elements that make up this site.
		Site Ref. / Site Name	PrC3/E1 - Cross Hands East
		Site Size (ha)	8.31ha
		Site Description	This committed site is the largest employment allocation within the Cross Hands area. It has planning permission and has been developed over 2 phases to provide infrastructure and create 17 plots. The site accommodates B class employment uses, however there is a focus on Energy & Environment, Advanced

			Manufacturing, Creative, Agri-Food technology and Financial & Professional sectors.
		Flood Risk	Flood Zone 1 (Rivers & Sea). Small parts of the site fall within the zones 2 and 3 for surface water and small watercourses.
		Key Considerations and Constraints	Highways & Transport - The plots are accessed via spurs of 2 main estate roads running through the site which are adopted, directly connecting to the Cross Hands link road that enables access onto the east/west slips on the A48/M4, as well as the A483 Swansea to Manchester route, making the estate highly accessible. Land Ownership - The site is in public ownership and is managed by the Cross Hands Joint Venture, a partnership between the County Council and Welsh Government. Flooding - Whilst parts of the site lie within the above flood zones, the site is the subject of a fully implementable planning permission. Furthermore, employment related activities are classed as less vulnerable development within TAN15. Utilities - Infrastructure requirements have been addressed via the 2 phased infrastructure investment now completed.
		Site Ref. / Site Name	PrC3/E2 - Cross Hands West Food Park
		Site Size (ha)	5.647ha
		Site Description	The site is located within the existing built form in an area which is characterised by employment uses in Cross Hands. It comprises three separate elements as identified on the Revised LDP proposals map and in Policy EME3. Its size and scale allow the opportunity for development associated with traditional B class employment uses, in particular food production.
		Flood Risk	Flood Zone 1 (Rivers & Sea). A small part of the site falls within the zones 2 and 3 for surface water and small watercourses.
		Key Considerations and Constraints	Highways & Transport - The site has road infrastructure in place which makes the site immediately available for development. Land Ownership - Private.

			<p>Flooding - The site may require a Flood Consequences Assessment. The site's design and layout will need to consider flood risk. The most recent flooding data will need to be considered at planning application stage.</p> <p>Utilities - The site benefits from readily available utilities that already service the existing employment operations that lie adjacent to each of the three elements that make up this site.</p>
		Site Ref. / Site Name	PrC3/E3 - Cross Hands Business Park
		Site Size (ha)	4.76ha
		Site Description	The site comprises three separate elements, as identified on the Revised LDP proposals map and in Policy EME3 and is surrounded by existing employment and retail uses, making it a logical location for related employment uses.
		Flood Risk	Flood Zone 1 (Rivers & Sea). Small parts of the site fall within the zones 2 and 3 for surface water and small watercourses.
		Key Considerations and Constraints	<p>Highways & Transport - The site is well connected, situated adjacent to the main A48 trunk road. It has road infrastructure in place which makes it immediately available for development.</p> <p>Land Ownership - Private</p> <p>Flooding - The site may require a Flood Consequences Assessment. The site's design and layout will need to consider flood risk. The most recent flooding data will need to be considered at planning application stage.</p> <p>Utilities - The site benefits from readily available utilities that already service the existing employment operations that lie adjacent to each of the 3 elements that make up this site.</p>
		Site Ref. / Site Name	PrC3/E6 - Capel Hendre Industrial Estate
		Site Size (ha)	0.538ha
		Site Description	This small allocation sits within a large established industrial estate and most of the site is a commitment and has already been delivered.

		Flood Risk	Flood Zone 1 (Rivers & Sea). A small part of the site falls within the zone 2 for surface water and small watercourses.
		Key Considerations and Constraints	<p>Highways & Transport - The site is well connected, situated a few kilometres from the M4. It has road infrastructure in place which makes it immediately available for development.</p> <p>Land Ownership - Public ownership</p> <p>Flooding - The site may require a Flood Consequences Assessment. The site's design and layout will need to consider flood risk. The most recent flooding data will need to be considered at planning application stage.</p> <p>Utilities - The site benefits from readily available utilities that already service the existing employment operations that lie adjacent to the allocation.</p>
		Site Ref. / Site Name	PrC3/E7 - Parc Hendre
		Site Size (ha)	8.112ha
		Site Description	The site is located on the well-established Parc Hendre Industrial Estate and comprises four separate parts as identified on the Deposit LDP proposals map and in Policy EME3. The site's size allows the opportunity for small to medium scale development. A small part of the site is committed, as identified in Table 7.
		Flood Risk	Flood Zone 1 (Rivers & Seas). A small part of the site falls within the zones 2 and 3 for surface water and small watercourses.
		Key Considerations and Constraints	<p>Highways & Transport - The site is served by the A483 which connects with junction 49 of the M4 Motorway to the south. The separate elements can be accessed via spur roads constructed from the main estate road.</p> <p>Land Ownership - Mix of public (local authority) and private ownership.</p> <p>Flooding - The site may require a Flood Consequences Assessment. The site's design and layout will need to consider flood risk. The most recent flooding data will need to be considered at planning application stage.</p> <p>Utilities - The site benefits from readily available utilities that service the existing employment operations that lie adjacent to the 4 elements that make up this allocation.</p>

Site Ref. / Site Name	PrC3/E8 - Cilyrychen Industrial Estate
Site Size (ha)	0.751ha
Site Description	The site is located on the well-established Cilyrychen Industrial Estate, being surrounded on three sides by existing employment uses.
Flood Risk	Flood Zone 1 (Rivers & Seas). A small part of the site falls within the zones 2 and 3 for surface water and small watercourses.
Key Considerations and Constraints	<p>Highways & Transport - The site is served by the A483 which connects with Ammanford, and junction 49 of the M4 Motorway to the south. The site can be accessed from the main estate road.</p> <p>Land Ownership - Private.</p> <p>Flooding - The site may require a Flood Consequences Assessment. The site's design and layout will need to consider flood risk. The most recent flooding data will need to be considered at planning application stage.</p> <p>Ecology - The site is vegetated, and so relevant ecological assessments would be required at the planning application stage.</p> <p>Utilities - The site benefits from readily available utilities that service the existing employment operations that lie adjacent to this allocation.</p>
Site Ref. / Site Name	SeC4/E1 - Dyfatty, Burry Port
Site Size (ha)	3.036ha
Site Description	This committed site is located on a well-established business park, close to the A484 on the eastern end of Burry Port. The site's size allows the opportunity for small to medium scale development.
Flood Risk	A minimal element of the site (as well as access to the site) falls within Flood Map for Planning (FMfP) Flood Zone Seas (Zone 2).
Key Considerations and Constraints	<p>Highways & Transport - The site is served by the A484 which connects with Llanelli, Swansea and the M4 Motorway. Burry Port is also on the main rail network linking West Wales with London.</p> <p>The allocated areas can be accessed via spur roads constructed from the main estate road.</p>

			<p>Land Ownership - Public (Local Authority).</p> <p>Flooding – Whilst a minimal element of the site (as well as access to the site) lies within the above flood zone, the site is the subject of a fully implementable planning permission. Furthermore, employment related activities are classed as less vulnerable development within TAN15.</p> <p>Utilities - The site benefits from readily available utilities that service the existing employment operations on this business park.</p>
		Site Ref. / Site Name	SeC16/E1 - Beechwood Industrial Estate, Llandeilo
		Site Size (ha)	0.289ha
		Site Description	This site is located on the well-established Beechwood Industrial Estate, close to the A40 to the north of Llandeilo. The site's size allows the opportunity for small to medium scale development, part of which is committed.
		Flood Risk	Flood Zone 1 (Rivers & Seas)
		Key Considerations and Constraints	<p>Highways & Transport - The site is located very close to the main A40 trunk road which connects West Wales with the Midlands. The allocated area can be accessed via the main estate road.</p> <p>Land Ownership - Private, however it is accessed from the estate road through the already established public (local authority) owned part of the site.</p> <p>Phosphates – There will be a need to satisfy the requirement to address phosphate levels associated with the development in line with Policy CCH4.</p> <p>Utilities - The site benefits from readily available utilities that service the existing employment operations on this industrial estate.</p>
		Site Ref. / Site Name	SeC16/MU1 - Beechwood, Llandeilo
		Site Size (ha)	0.755ha
		Site Description	A relatively flat, greenfield site to the west of the well-established Beechwood Industrial Estate, from which access can be gained via the estate road.
		Flood Risk	A minimal element of the site lies within the NRW Flood Zone 2 Rivers.

			A small part of the site falls within the zones 2 and 3 for surface water and small watercourses.
		Key Considerations and Constraints	<p>Highways & Transport - The site is located very close to the main A40 trunk road which connects West Wales with the Midlands. The allocated area can be accessed via the main estate road through Beechwood Industrial Estate.</p> <p>Land Ownership - Private.</p> <p>Phosphates – There will be a need to satisfy the requirement to address phosphate levels associated with the development in line with Policy CCH4.</p> <p>Flooding - The presence of the above flood zones is noted. However, it is minor in terms of the extent to which it impacts upon the site area and its deliverability. Consequently, it is considered the extent of impact can be accommodated through the design and layout of the site. The most recent flooding data will need to be considered at planning application stage.</p> <p>Ecology – mature trees surround the perimeter of part of the site and would need to be factored into future proposals in terms of root buffers.</p> <p>Utilities - The site benefits from readily available utilities that service the existing employment operations on the adjoining industrial estate.</p>
		Site Ref. / Site Name	SeC16/E2 - Former Market Hall, Llandeilo
		Site Size (ha)	0.2ha
		Site Description	This committed site, within walking distance of the town centre of Llandeilo, has already been completed and comprises a mix of uses including retail and B1 business use.
		Flood Risk	Flood Zone 1 (Rivers & Seas)
		Key Considerations and Constraints	<p>Highways & Transport - Central location within Llandeilo, can be accessed on foot from the town centre, and is well served by public transport.</p> <p>Land Ownership - Public (local authority) owned</p> <p>Utilities - Full suite of utilities readily available and service the site.</p>
		Site Ref. / Site Name	SeC18/E1 - St Clears Business Park
		Site Size (ha)	0.421ha

		Site Description	Comprises two separate parcels of land, to the east and north west of the well-established St Clears Business Park. Given the nature of the neighbouring uses (residential), minimal impact B1 (offices) or B8 (storage) uses would be more appropriate, in keeping with the existing operations on the business park.
		Flood Risk	Flood Zone 1 (Rivers & Seas)
		Key Considerations and Constraints	<p>Highways & Transport - Strategic location, a short distance (under 400 metres) from the main A40 trunk road. Both parcels of land are served by the established estate road.</p> <p>Land Ownership - Private.</p> <p>Ecology - Trees bound the perimeter of both parcels and will need to be factored into future planning proposals. Housing allocation SeC18/h1 lies adjacent to the northwest parcel and existing housing lies to the northeast of the eastern parcel. Appropriate buffers will need to be considered – existing mature trees already offer this protection between SeC18/h1 and the northwest parcel.</p> <p>Utilities - The site benefits from readily available utilities that service the existing employment operations on the business park.</p>
		Site Ref. / Site Name	SeC19/E1 - Whitland Industrial Estate
		Site Size (ha)	0.489ha
		Site Description	Vacant grassland immediately adjoining (South East) existing employment operations at the well-established Whitland Industrial Estate.
		Flood Risk	Flood Zone 1 (Rivers & Seas)
		Key Considerations and Constraints	<p>Highways & Transport - Strategic location, a short distance (under 500 metres) from the main A40 trunk road. The land is served by the established estate road.</p> <p>Land Ownership - Private.</p> <p>Ecology - Trees bound the southern and eastern perimeter of the site and will need to be factored into future planning proposals.</p> <p>Utilities - The site benefits from readily available utilities that service the existing employment operations on the industrial estate.</p>
		Site Ref. / Site Name	SeC19/E2 - Land South of Former Creamery, Whitland
		Site Size (ha)	1.321ha

		Site Description This cleared site is situated at a central location within Whitland, immediately to the south of the former Whitland Creamery site, from which access is gained.
		Flood Risk Flood Zone 1 (Rivers & Sea). A small part of the site falls within the zones 2 and 3 for surface water and small watercourses.
		Key Considerations and Constraints Highways & Transport - Access to the site is from the B4328, a short distance from the main A40 trunk road. The land is served by the established estate road of the former Creamery. Land Ownership - Private. Flooding - The site may require a Flood Consequences Assessment. The site's design and layout will need to consider flood risk. The most recent flooding data will need to be considered at planning application stage. Utilities - The site benefits from readily available utilities that service the existing employment operations on the former Creamery site immediately to the north.
		Site Ref. / Site Name SeC13/E1 - Old Foundry, Llanybydder
		Site Size (ha) 0.405ha
		Site Description This commitment is situated at a central location, surrounded by other employment uses, within the Tier 2 settlement of Llanybydder. The site has planning permission for B1 Light Industrial use, and part of the site is previously developed land.
		Flood Risk Flood Zone 1 (Rivers & Sea).
		Key Considerations and Constraints Highways & Transport - The site is within close proximity to the A485 from Carmarthen and is accessed via an established estate road off Station Terrace. Land Ownership - Private. Phosphates – There will be a need to satisfy the requirement to address phosphate levels associated with the development in line with Policy CCH4. Utilities - The site benefits from readily available utilities that service the existing employment operations that surround the site.

<p>MAC 128</p>	<p>AP4/3</p> <p>To ensure the content of the Plan reflects the actions arising from the Examination</p>	<p>New Appendix 12</p> <p>Appendix 12 – Existing Employment Sites</p> <table border="1"> <thead> <tr> <th data-bbox="600 347 1431 469">Site name</th> <th data-bbox="1431 347 1767 469">Site Reference</th> </tr> </thead> <tbody> <tr> <td colspan="2" data-bbox="600 469 1767 541">Principal Centre (Tier 1)</td> </tr> <tr> <td colspan="2" data-bbox="600 541 1767 584">PrC1 Carmarthen</td> </tr> <tr> <td data-bbox="600 584 1431 624">Old Llansteffan Road</td> <td data-bbox="1431 584 1767 624">PrC1/ExE1</td> </tr> <tr> <td data-bbox="600 624 1431 663">Cillefwr Industrial Estate</td> <td data-bbox="1431 624 1767 663">PrC1/ExE2</td> </tr> <tr> <td data-bbox="600 663 1431 715">Feed Mill</td> <td data-bbox="1431 663 1767 715">PrC1/ExE3</td> </tr> <tr> <td data-bbox="600 715 1431 786">Old Tin Works, Priory Street</td> <td data-bbox="1431 715 1767 786">PrC1/ExE4</td> </tr> <tr> <td colspan="2" data-bbox="600 786 1767 829">PrC2 Llanelli</td> </tr> <tr> <td data-bbox="600 829 1431 874">Dafen</td> <td data-bbox="1431 829 1767 874">PrC2/ExE1</td> </tr> <tr> <td data-bbox="600 874 1431 930">Trostre</td> <td data-bbox="1431 874 1767 930">PrC2/ExE2</td> </tr> <tr> <td data-bbox="600 930 1431 975">Delta Lakes</td> <td data-bbox="1431 930 1767 975">PrC2/ExE3</td> </tr> <tr> <td data-bbox="600 975 1431 1018">Bynea</td> <td data-bbox="1431 975 1767 1018">PrC2/ExE4</td> </tr> <tr> <td data-bbox="600 1018 1431 1061">North Dock</td> <td data-bbox="1431 1018 1767 1061">PrC2/ExE5</td> </tr> <tr> <td data-bbox="600 1061 1431 1104">AMG Resources</td> <td data-bbox="1431 1061 1767 1104">PrC2/ExE6</td> </tr> <tr> <td data-bbox="600 1104 1431 1147">PPH Hire and Sales, Glyncoed Terrace</td> <td data-bbox="1431 1104 1767 1147">PrC2/ExE7</td> </tr> <tr> <td data-bbox="600 1147 1431 1190">100 Trostre Road</td> <td data-bbox="1431 1147 1767 1190">PrC2/ExE8</td> </tr> <tr> <td data-bbox="600 1190 1431 1233">Furnace</td> <td data-bbox="1431 1190 1767 1233">PrC2/ExE9</td> </tr> <tr> <td data-bbox="600 1233 1431 1276">Sandy Road</td> <td data-bbox="1431 1233 1767 1276">PrC2/ExE10</td> </tr> <tr> <td colspan="2" data-bbox="600 1276 1767 1319">PrC3 Ammanford / Cross Hands</td> </tr> <tr> <td data-bbox="600 1319 1431 1362">Cross Hands East</td> <td data-bbox="1431 1319 1767 1362">PrC3/ExE1</td> </tr> </tbody> </table>	Site name	Site Reference	Principal Centre (Tier 1)		PrC1 Carmarthen		Old Llansteffan Road	PrC1/ExE1	Cillefwr Industrial Estate	PrC1/ExE2	Feed Mill	PrC1/ExE3	Old Tin Works, Priory Street	PrC1/ExE4	PrC2 Llanelli		Dafen	PrC2/ExE1	Trostre	PrC2/ExE2	Delta Lakes	PrC2/ExE3	Bynea	PrC2/ExE4	North Dock	PrC2/ExE5	AMG Resources	PrC2/ExE6	PPH Hire and Sales, Glyncoed Terrace	PrC2/ExE7	100 Trostre Road	PrC2/ExE8	Furnace	PrC2/ExE9	Sandy Road	PrC2/ExE10	PrC3 Ammanford / Cross Hands		Cross Hands East	PrC3/ExE1
Site name	Site Reference																																									
Principal Centre (Tier 1)																																										
PrC1 Carmarthen																																										
Old Llansteffan Road	PrC1/ExE1																																									
Cillefwr Industrial Estate	PrC1/ExE2																																									
Feed Mill	PrC1/ExE3																																									
Old Tin Works, Priory Street	PrC1/ExE4																																									
PrC2 Llanelli																																										
Dafen	PrC2/ExE1																																									
Trostre	PrC2/ExE2																																									
Delta Lakes	PrC2/ExE3																																									
Bynea	PrC2/ExE4																																									
North Dock	PrC2/ExE5																																									
AMG Resources	PrC2/ExE6																																									
PPH Hire and Sales, Glyncoed Terrace	PrC2/ExE7																																									
100 Trostre Road	PrC2/ExE8																																									
Furnace	PrC2/ExE9																																									
Sandy Road	PrC2/ExE10																																									
PrC3 Ammanford / Cross Hands																																										
Cross Hands East	PrC3/ExE1																																									

	Cross Hands West	PrC3/ExE2
	Parc Menter	PrC3/ExE3
	Gorslas Industrial Estate	PrC3/ExE4
	Capel Hendre Industrial Estate	PrC3/ExE5
	Parc Hendre	PrC3/ExE6
	Lyndsey Drift Mine	PrC3/ExE7
	Parc Amanwy	PrC3/ExE8
	Foundry Road	PrC3/ExE9
	Betws Park Workshops	PrC3/ExE10
	Dyffryn Road	PrC3/ExE11
	Pantyyfynnon	PrC3/ExE12
	Former Betws Colliery	PrC3/ExE13
	Land North of Penybanc Road	PrC3/ExE14
	Heol Ddu, Tycroes	PrC3/ExE15
	Cilyrychen Industrial Estate	PrC3/ExE16
	Pantyrhodyn Industrial Estate	PrC3/ExE17
	Penygroes Concrete Products	PrC3/ExE18
	Service Centre - Tier 2	
	Ponthenri SeC1	
	Ponthenri Industrial Estate	SeC1/ExE1
	Kidwelly SeC3	
	Kidwelly Industrial Estate	SeC3/ExE1
	Pembrey Road East	SeC3/ExE2
	Burry Port SeC4	
	Parson's Pickles	SeC4/ExE1
	Industrial Estate Silver Terrace	SeC4/ExE2
	Burry Port Industrial Estate	SeC4/ExE3
	Dyfatty	SeC4/ExE4

	Gwscwm Road	SeC4/ExE5
	Pembrey SeC5	
	Pembrey Industrial Estate	SeC5/ExE1
	Hendy SeC6	
	Hendy Industrial Estate	SeC6/ExE1
	Llangennech SeC7	
	Depot, Heol Y Parc,	SeC7/ExE1
	Trosserch Road,	SeC7/ExE2
	Riverside Industrial Park,	SeC7/ExE3
	Trimsaran SeC8	
	Bus Depot	SeC8/ExE1
	Brynamman SeC9	
	Brynamman Industrial Estate, Cwmgarw Road.	SeC9/ExE1
	Former Remploy Factory, Cwmgarw Road	SeC9/ExE2
	Glanamman / Garnant SeC10	
	Land at Station Road	SeC10/ExE1
	Old Coal Yard	SeC10/ExE2
	Raven Industrial Estate	SeC10/ExE3
	Glanamman Workshops	SeC10/ExE4
	Former Concrete Works	SeC10/ExE5
	Pontyberem SeC11	
	Coalbrook Road	SeC11/ExE1
	Newcastle Emlyn SeC12	
	Industrial Estate Station Road	SeC12/ExE1
	Builders Merchant/Timber Yard	SeC12/ExE2
	Aberarad	SeC12/ExE3
	Llanybydder SeC13	
	Abattoir/Timber Yard	SeC13/ExE1

	Station Terrace	SeC13/ExE2
	Pencader SeC14	
	Station Road	SeC14/ExE1
	Clos cader	SeC14/ExE2
	Llandovery SeC15	
	Church Bank	SeC15/ExE1
	Adj Sawmills	SeC15/ExE2
	Depot west of Ysgol Rhys Pritchard	SeC15/ExE3
	Waterloo Street	SeC15/ExE4
	Llandeilo SeC16	
	Beechwood Industrial Estate	SeC16/ExE1
	Station Road	SeC16/ExE2
	Ffairfach Mart	SeC16/ExE3
	Carmarthen Road Business Park	SeC16/ExE4
	Llangadog SeC17	
	Former Creamery	SeC17/ExE1
	Station Road (North)	SeC17/ExE2
	Station Road	SeC17/ExE3
	St Clears SeC18	
	Station Yard	SeC18/ExE1
	Station Road	SeC18/ExE2
	Wembley Place	SeC18/ExE3
	St Clears Business Park	SeC18/ExE4
	Land adj A40	SeC18/ExE5
	Whitland SeC19	
	West Street (North)	SeC19/ExE1
	Former Coal Yard	SeC19/ExE2
	Trevaughan	SeC19/ExE3

Whitland Industrial Estate	SeC19/ExE4
Former Creamery	SeC19/ExE5
Land adjacent to the A40 roundabout	SeC19/ExE6
Sustainable Villages - Tier 3	
Cwmgwili SuV28	
Heathfield Industrial Estate	SuV28/ExE1
Llanllwni	
Teifi Timber	SuV36/ExE1
Llanfihangel - ar- arth SuV39	
Depot	SuV39/ExE1
Pontwelly SuV41	
Station Road	SuV41/ExE1
Lewis Street	SuV41/ExE2
Estate adj B4624	SuV41/ExE3
New Inn SuV43	
Scrap Yard & Engineering Works	SuV43/ExE1
Adj Gwastod Abbot	SuV43/ExE2

N.B – the following MACs are proposed to site names as they appear on the online version of the Proposals Map to reflect factual changes, and so that they correspond to the site names in the table above:

- Add the site references in the above table to the site names on the online version of the Proposals Map
- In Ammanford, change ‘Betws Workshops’ to ‘Betws Park Workshops’
- In Llandovery change ‘Depot SW of Pantycelyn’ to ‘Depot west of Ysgol Rhys Pritchard’
- In Garnant, change ‘Ravens Industrial Estate’ to ‘Raven Industrial Estate’
- In Glanamman, change ‘Tabernacle Road’ to ‘Glanamman Workshops’
- In Brynamman, change ‘Cwmgarw Road’ to ‘Brynamman Industrial Estate, Cwmgarw Road’
- In New Inn, change ‘Scrap Yard’ to ‘Scrap Yard & Engineering Works’

		<p>N.B - The following sites are to be added to the existing employment delineation on the Proposal Maps.</p> <ul style="list-style-type: none"> • Old Tin Works, Priory Street PrC1/ExE4 • Furnace – PrC2/ExE9 • Sandy Road, Llanelli – PrC2/ExE10 • Penygroes Concrete Products – PrC3/ExE18 • Gwscwm Road, Burry Port – SeC4/ExE5 • Pembrey Industrial Estate – SeC5/ExE1 • Station Terrace, Llanybydder – SeC13/ExE2 • Waterloo Street, Llandovery – SeC15/ExE4 • Carmarthen Road Business Park, Llandeilo – SeC16/ExE4 • Land adjacent to the A40 roundabout, Whitland – SeC19/ExE6 • Teifi Timber, Llanllwni – SuV26/ExE1
MAC 129	<p>AP1/17 & 18</p> <p>To ensure the content of the Plan reflects the actions arising from the Examination</p>	<p>Include housing land supply table relating to policy WL1 as new Appendix 13.</p>

	Settlement	Allocations	Commitments	Total
	Cluster 1			
Tier 1	Carmarthen	631	744	1375
Tier2	Pontyates / Meinciau / Ponthenri	17	76	93
	Ferryside	12	12	24
Tier 3	Cynwyl Elfed	15	6	21
	Llanybri		13	13
	Llansteffan		16	16
	Bronwydd	6		6
	Cwmdwyfran			0
	Cwmffrwd		20	20
	Llangyndeyrn			0
	Brechfa			0
	Llangain		36	36
	Idole/Pentrepoeth			0
	Peniel	38	9	47
	Alltwalis	12		12
	Llanpumsaint	24	4	28
	Llandyfaelog			0
Rhydargaeau	17	19	36	
Llanarthne		8	8	

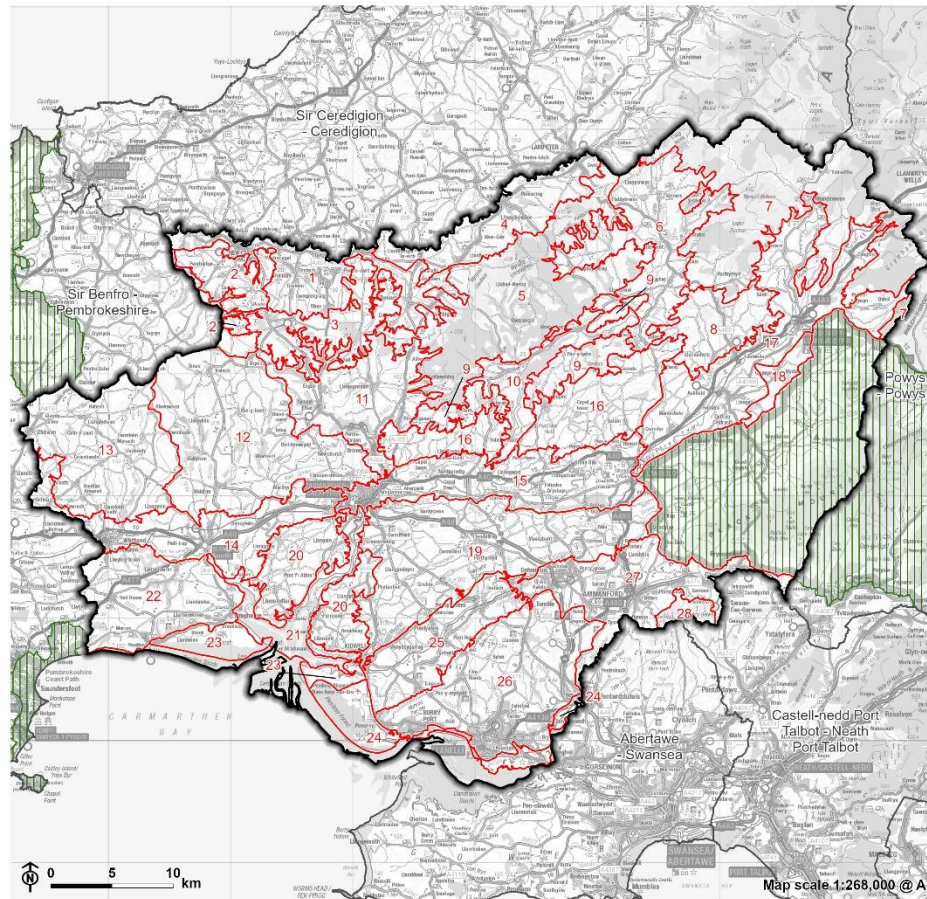
			Capel Dewi	2	6	8
			Nantgaredig	35		35
			Pontargoethi		15	15
			Llanddarog	10	16	26
			Porthyrhyd	6		6
			Cwmdud			0
			<u>Cluster 2</u>			
	Tier 1		Llanelli	534	1188	1722
	Tier 2		Kidwelly	20	181	201
			Burry Port		501	501
			Pembrey		114	114
			Hendy / Fforest	55	76	131
			Llangennech	147	7	154
			Trimsaran / Carway		345	345
	Tier 3		Mynyddygarreg	8	25	33
			Five Roads / Horeb	25	16	41
			<u>Cluster 3</u>			
	Tier 1		Ammanford (inc Betws and Penybanc)	42	305	347
			Capel Hendre			0
			Castell y Rhingyll		5	5
			Cross Hands		209	209
			Cefneithin	18		18
			Drefach (Tumble)	33	13	46
			Gorslas	109		109

			Llandybie	45	41	86
			Penygroes	174	192	366
			Saron	33		33
			Tumble	30	24	54
			Tycroes		54	54
		Tier 2	Brynamman	8		8
			Glanamman / Garnant		20	20
			Pontyberem / Bancffosfelen	15	19	34
		Tier 3	Carmel	5		5
			Cwmgwili		18	18
			Foelgastell			0
			Ystradowen	5		5
			Llannon		81	81
			Llanedi		11	11
			<u>Cluster 4</u>			
		Tier 2	Newcastle Emlyn	37	14	51
			Llanybydder	10	9	19
			Pencader	44		44
		Tier 3	Drefach Felindre			0
			Waungilwen		6	6
			Llangeler	5		5
			Saron/Rhos	6		6
			Llanllwni	22		22
			Cwmann	30	21	51
			Capel Iwan	6		6

			Llanfihangel ar arth	7		7
			Trelech			0
			Pontyweli		14	14
			Cenarth			0
			New Inn	5	3	8
			<u>Cluster 5</u>			
		Tier 2	Llandovery	8	75	83
			Llandeilo	27		27
			Llangadog	24	21	45
		Tier 3	Caeo			0
			Ffarmers			0
			Llansawel			0
			Talley			0
			Cwrt Henri			0
			Llanfynydd		13	13
			Llanwrda			0
			Cwmifor	8		8
			Salem			0
			Abergorlech			0
			<u>Cluster 6</u>			
		Tier 2	St Clears / Pwll Trap	199	122	321
			Whitland	28	150	178
			Laugharne	6	66	72
		Tier 3	Llanboidy			0
			Glandy Cross	6	9	15

			Efailwen	6		6																												
			Meidrim	24	1	25																												
			Bancyfelin	35	17	52																												
			Llangynog	6		6																												
			Pendine	5	5	10																												
			Llanddowror			0																												
			Llanmiloe		28	28																												
			Totals	2685	5019	7704																												
MAC 130	AP5/10	Include a schedule in the Plan listing the Landscape Character Areas as New Appendix 14																																
	Insert new appendix schedule in the Plan listing the Landscape Character Areas and showing their boundaries on a diagram.	<table border="1"> <thead> <tr> <th>LCA Number</th> <th>Landscape Character Area</th> </tr> </thead> <tbody> <tr> <td>1</td> <td>Teifi (west) and tributary valleys</td> </tr> <tr> <td>2</td> <td>Cych-Teifi uplands</td> </tr> <tr> <td>3</td> <td>Bancyffordd, Blaenduad and Hermon uplands</td> </tr> <tr> <td>4</td> <td>Teifi (east) valley and southern slopes</td> </tr> <tr> <td>5</td> <td>Brechfa Forest, Mynydd Llanllwni and Mynydd Pencarreg</td> </tr> <tr> <td>6</td> <td>Cothi, Twrch and tributary valleys</td> </tr> <tr> <td>7</td> <td>Mynydd Mallaen and north eastern uplands</td> </tr> <tr> <td>8</td> <td>Mynydd Mallaen Foothills</td> </tr> <tr> <td>9</td> <td>Brechfa and Cothi southern uplands</td> </tr> <tr> <td>10</td> <td>Brechfa and Cothi Valley</td> </tr> <tr> <td>11</td> <td>Gwili, Duad, and tributary valleys</td> </tr> <tr> <td>12</td> <td>Cynin, Dewi Fawr, Cywyn, and tributary valleys</td> </tr> <tr> <td>13</td> <td>Upper Taf, Fenni, Gronw, and tributary valleys</td> </tr> </tbody> </table>					LCA Number	Landscape Character Area	1	Teifi (west) and tributary valleys	2	Cych-Teifi uplands	3	Bancyffordd, Blaenduad and Hermon uplands	4	Teifi (east) valley and southern slopes	5	Brechfa Forest, Mynydd Llanllwni and Mynydd Pencarreg	6	Cothi, Twrch and tributary valleys	7	Mynydd Mallaen and north eastern uplands	8	Mynydd Mallaen Foothills	9	Brechfa and Cothi southern uplands	10	Brechfa and Cothi Valley	11	Gwili, Duad, and tributary valleys	12	Cynin, Dewi Fawr, Cywyn, and tributary valleys	13	Upper Taf, Fenni, Gronw, and tributary valleys
LCA Number	Landscape Character Area																																	
1	Teifi (west) and tributary valleys																																	
2	Cych-Teifi uplands																																	
3	Bancyffordd, Blaenduad and Hermon uplands																																	
4	Teifi (east) valley and southern slopes																																	
5	Brechfa Forest, Mynydd Llanllwni and Mynydd Pencarreg																																	
6	Cothi, Twrch and tributary valleys																																	
7	Mynydd Mallaen and north eastern uplands																																	
8	Mynydd Mallaen Foothills																																	
9	Brechfa and Cothi southern uplands																																	
10	Brechfa and Cothi Valley																																	
11	Gwili, Duad, and tributary valleys																																	
12	Cynin, Dewi Fawr, Cywyn, and tributary valleys																																	
13	Upper Taf, Fenni, Gronw, and tributary valleys																																	

		14 Carmarthen to Whitland corridor
		15 Tywi Valley - Carmarthen to Llandeilo
		16 Northern Tywi slopes
		17 Upper Tywi and tributary valleys
		18 Tywi Myddfai foothills
		19 Tywi southern slopes, Gwendraeth Fach, and Crwbin-Carmel ridge
		20 Tywi coastal hills
		21 Taf-Tywi-Gwendraeth estuary
		22 Southern Taf coastal hills
		23 Taf-Tywi-Gwendraeth estuary levels
		24 Pembrey to Llangennech coastal levels
		25 Gwendraeth Fawr
		26 Lledi, Morlais, Dafen and Gwili valleys
		27 Amman and Loughor valley
		28 Mynydd y Betws



Carmarthenshire Landscape Character Assessment (LCA)
Carmarthenshire County Council



Carmarthenshire Landscape Character Areas

- ▭ Carmarthenshire County boundary
 - ▭ Neighbouring local authority
 - ▭ National Park
 - ▭ Carmarthenshire Landscape Character Area
- 1: Teifi (west) and tributary valleys
 - 2: Cych-Teifi uplands
 - 3: Bancyffordd, Blaendud and Hermon uplands
 - 4: Teifi (east) valley and southern slopes
 - 5: Brechfa Forest, Mynydd Llanllwini and Mynydd Pencarreg
 - 6: Cothi, Twrch and tributary valleys
 - 7: Mynydd Mallaen and north eastern uplands
 - 8: Mynydd Mallaen foothills
 - 9: Brechfa and Cothi southern uplands
 - 10: Brechfa and Cothi Valley
 - 11: Gwili, Duad, and tributary valleys
 - 12: Cynin, Dewi Fawr, Cywyn, and tributary valleys
 - 13: Upper Taf, Fenni, Gronw, and tributary valleys
 - 14: Carmarthen to Whitland corridor
 - 15: Tywi Valley - Carmarthen to Llandeilo
 - 16: Northern Tywi slopes
 - 17: Upper Tywi and tributary valleys
 - 18: Tywi Myddfai foothills
 - 19: Tywi southern slopes, Gwendraeth Fach, and Crwbin-Carmel ridge
 - 20: Tywi coastal hills
 - 21: Taf-Tywi-Gwendraeth estuary
 - 22: Southern Taf coastal hills
 - 23: Taf-Tywi-Gwendraeth estuary levels
 - 24: Pembrey to Llangennech coastal levels
 - 25: Gwendraeth Fawr
 - 26: Lliedi, Morlais, Dafen and Gwili valleys
 - 27: Amman and Loughor valley
 - 28: Mynydd y Betws

© Hawlfraint y Goron a hawliau cronfa ddata 2024 Arolwg Ordnans AC0000810849.
© Crown copyright and database rights 2024 Ordnance Survey AC0000810849.

12887_000_r1_Figures 14/01/2025

4. MACs – Map based changes

