

Carmarthenshire Revised Local Development Plan 2018-2033

Matters Arising Changes - Map Based Changes



May 2026

MAC Reference Number	Settlement	Site Reference (where applicable)	Proposed Change	Reason / Comment
Cluster 1				
Tier 1				
MACM/PrC1/a	Carmarthen	PrC1/(ii), Land South of Pantglas, Bronwydd Road	Inclusion within Limits	The site is identified as a commitment with a consequential amendment to the development limits.
MACM/PrC1/b	Carmarthen	PrC1/(iii), Land adjacent 93 & 94 Abergwili Road	Inclusion within Limits	The site is identified as a commitment with a consequential amendment to the development limits.
MACM/PrC1/c	Carmarthen	PrC1/(iv), Land off Trevaughan Road	Residential Allocation	New residential allocation following the Additional Sites consultation with a consequential amendment to the development limits.
MACM/PrC1/d	Carmarthen	PrC1/ExE4 Old Tin Works, Priory Street	Identify as Existing Employment	To reflect the site's employment use (B Use Class)
MACM/PrC1/e	Carmarthen	PrC1/h2, Springfield Road	Remove Residential Allocation Notation	The site is identified as a commitment rather than an allocation (action point AP2/4).
MACM/PrC1/f	Carmarthen	PrC1/h3, 113 Priory Street	Remove Residential Allocation Notation	The site is identified as a commitment rather than an allocation (action point AP2/4).
MACM/PrC1/g	Carmarthen	PrC1/h7, Penybont Farm, Llysonnen Road	Remove Residential Allocation Notation	The site is identified as a commitment rather than an

MAC Reference Number	Settlement	Site Reference (where applicable)	Proposed Change	Reason / Comment
				allocation (action point AP2/4).
MACM/PrC1/h	Carmarthen	PrC1/h9 Mounthill	Remove Residential Allocation Notation	The site is identified as a commitment rather than an allocation (action point AP2/4).
MACM/PrC1/i	Carmarthen	PrC1/h11, Rhiw Babell extension	Remove Residential Allocation Notation	The site is identified as a commitment rather than an allocation (action point AP2/4).
MACM/PrC1/j	Carmarthen	PrC1/h14, Bronwydd Road (south)	Remove Residential Allocation Notation	The site is identified as a commitment rather than an allocation (action point AP2/4).
MACM/PrC1/k	Carmarthen	PrC1/h15, Adj Tyle Teg, Llysonnen Road	Remove Residential Allocation Notation	The site is identified as a commitment rather than an allocation (action point AP2/4).
MACM/PrC1/l	Carmarthen	PrC1/h16, Rhiw Babell	Remove Residential Allocation Notation	The site is identified as a commitment rather than an allocation (action point AP2/4).
MACM/PrC1/m	Carmarthen	PrC1/h17, 4-5 Quay Street	Remove Residential Allocation Notation	The site is identified as a commitment rather than an allocation (action point AP2/4).
MACM/PrC1/n	Carmarthen	PrC1/h18, Castell Howell	Remove Residential Allocation Notation	The site is identified as a commitment rather than an

MAC Reference Number	Settlement	Site Reference (where applicable)	Proposed Change	Reason / Comment
				allocation (action point AP2/4).
MACM/PrC1/o	Carmarthen	PrC1/h19, Land adjacent Ty Gwynfa	Remove Residential Allocation Notation	The site is identified as a commitment rather than an allocation (action point AP2/4).
MACM/PrC1/p	Carmarthen	PrC1/h20, 5-8 Spilman Street	Remove Residential Allocation Notation	The site is identified as a commitment rather than an allocation (action point AP2/4).
MACM/PrC1/q	Carmarthen	PrC1/h21, Clos Tawelan	Remove Residential Allocation Notation	The site is identified as a commitment rather than an allocation (action point AP2/4).
Tier 2				
MACM/SeC1/a	Pontyates, Meinciau, Ponthenri	SeC1/(i) , Black Horse, Meinciau	Inclusion within Limits	The site is identified as a commitment with a consequential amendment to the development limits.
MACM/SeC1/b	Pontyates, Meinciau, Ponthenri	SeC1/h1, Lime Grove	Remove Residential Allocation Notation	The site is identified as a commitment rather than an allocation (action point AP2/4).
MACM/SeC1/c	Pontyates, Meinciau, Ponthenri	SeC1/h3, Land adjoining Tabernacle Chapel	Remove Residential Allocation Notation	The site is identified as a commitment rather than an allocation (action point AP2/4).

MAC Reference Number	Settlement	Site Reference (where applicable)	Proposed Change	Reason / Comment
MACM/SeC1/d	Pontyates, Meinciau, Ponthenri	SeC1/h5, Land at 8 Heol Llanelli	Remove Residential Allocation Notation	The site is identified as a commitment rather than an allocation (action point AP2/4).
MACM/SeC1/e	Pontyates, Meinciau, Ponthenri	SeC1/h6, Land off Heol Llanelli	Remove Residential Allocation Notation	The site is identified as a commitment rather than an allocation (action point AP2/4).
MACM/SeC2/a	Ferryside	SeC2/h1, Caradog Court	Remove Residential Allocation Notation	The site is identified as a commitment rather than an allocation (action point AP2/4).
Tier 3				
MACM/SuV2/a	Llanybri	SuV2/(j), Land at Maes y Meillion	Inclusion within Limits	The site is identified as a commitment with a consequential amendment to the development limits.
MACM/SuV3/a	Llansteffan	SuV3/h1, Land to the rear of Maesgriffith	Remove Residential Allocation Notation	The site is identified as a commitment rather than an allocation (action point AP2/4).
MACM/SuV5/a	Cwmffrwd	SuV5/h1, Land at Maesglasnant	Remove Residential Allocation Notation	The site is identified as a commitment rather than an allocation (action point AP2/4).
MACM/SuV8/a	Llangain	SuV8/h1, South of Dol y Dderwen	Remove Residential Allocation Notation	The site is identified as a commitment rather than an

MAC Reference Number	Settlement	Site Reference (where applicable)	Proposed Change	Reason / Comment
				allocation (action point AP2/4).
MACM/SuV10/a	Peniel	SuV10/h1, South of Pentre	Remove Residential Allocation Notation	The site is identified as a commitment rather than an allocation (action point AP2/4).
MACM/SuV15/a	Llanarthne	SuV15/h1, Llanarthne School	Remove Residential Allocation Notation	The site is identified as a commitment rather than an allocation (action point AP2/4).
MACM/SuV18/a	Pontargothi	SuV18/h1, Land off A40, Pontargothi	Remove Residential Allocation Notation	The site is identified as a commitment rather than an allocation (action point AP2/4).
MACM/SuV19/a	Llanddarog	SuV19/h1, Land Opp. Village Hall	Remove Residential Allocation Notation	The site is identified as a commitment rather than an allocation (action point AP2/4).

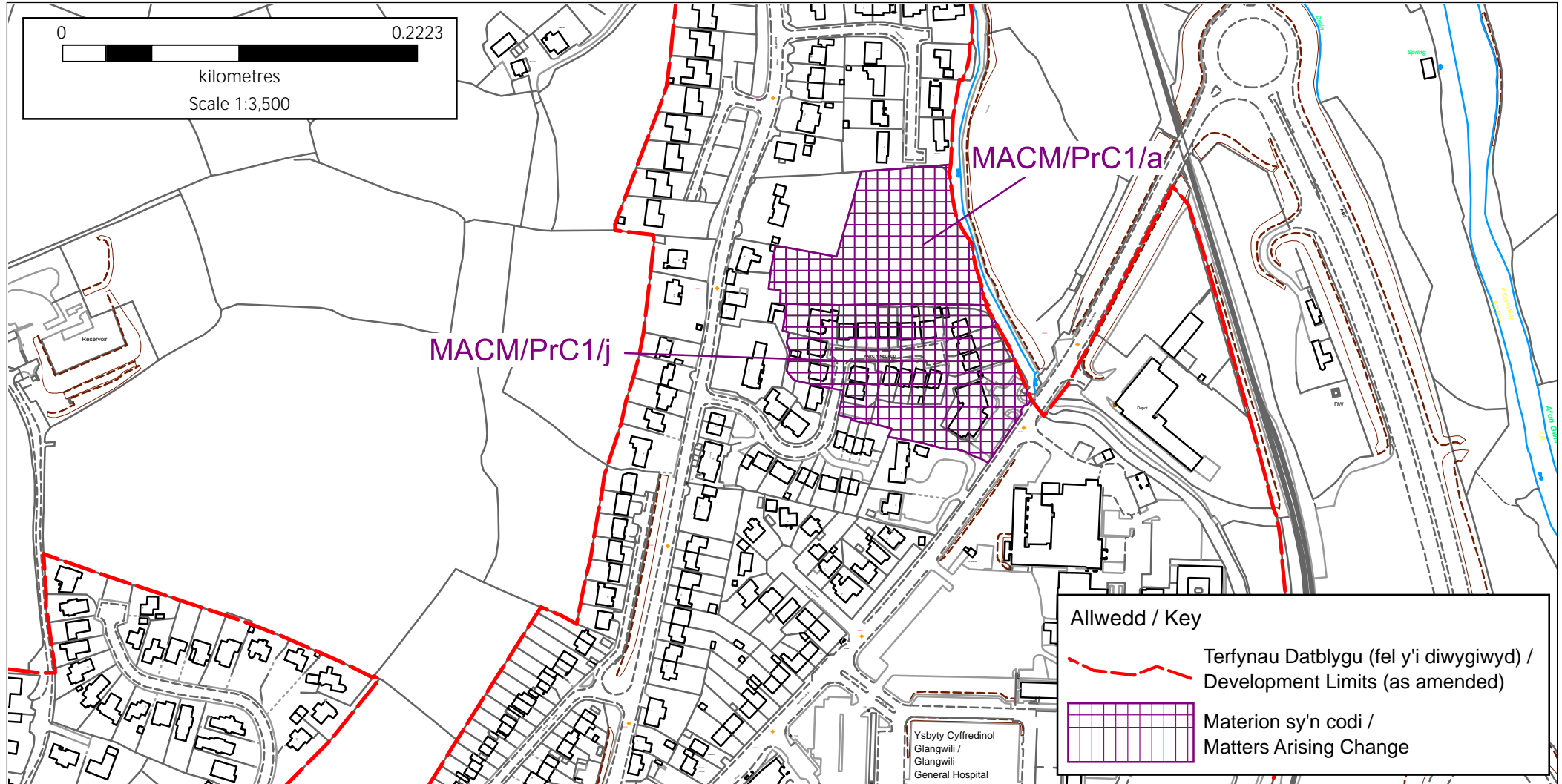
Caerfyrddin PrC1 / Carmarthen PrC1

Cynllun Datblygu Lleol Diwygiedig Sir Gaerfyrddin
Carmarthenshire Revised Local Development Plan

Ymgynghoriad Faterion sy'n codi / Matters Arising Changes Consultation

Cyngor Sir Caerfyrddin
Lle a Chynaliadwyedd,
Lle, Seilwaith a Datblygu Economaidd
3 Heol Spilman, Caerfyrddin. SA31 1LE

Carmarthenshire County Council
Place and Sustainability,
Place, Infrastructure and Economic Development,
3 Spilman Street, Carmarthen. SA31 1LE



Cyf. Materion sy'n codi :
Matters Arising Change Ref.: **MACM/PrC1/a, j**



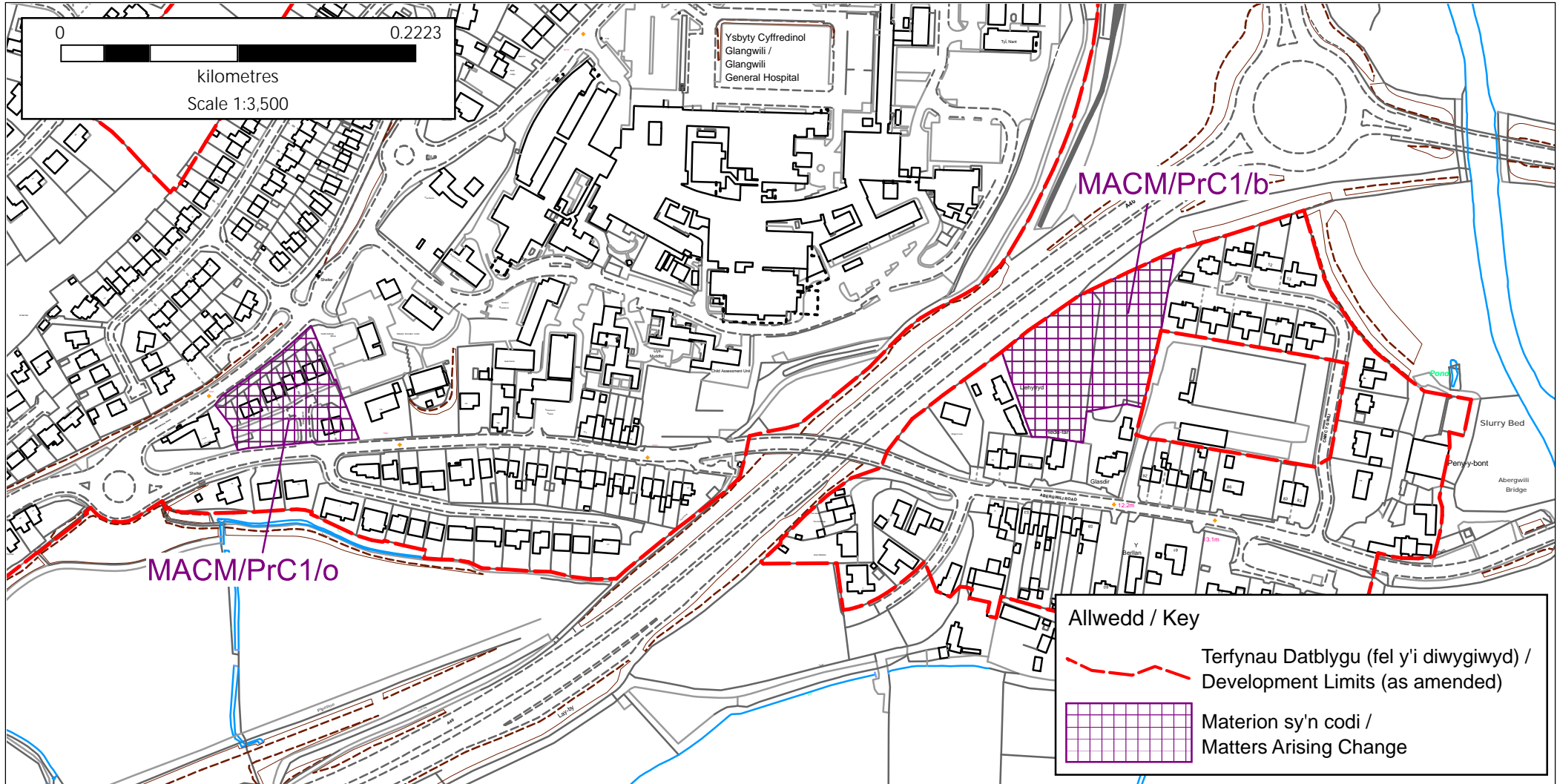
Caerfyrddin PrC1 / Carmarthen PrC1

Cynllun Datblygu Lleol Diwygiedig Sir Gaerfyrddin
Carmarthenshire Revised Local Development Plan

Ymgynghoriad Faterion sy'n codi / Matters Arising Changes Consultation

Cyngor Sir Caerfyrddin
Lle a Chynaliadwyedd,
Lle, Seilwaith a Datblygu Economaidd
3 Heol Spilman, Caerfyrddin. SA31 1LE

Carmarthenshire County Council
Place and Sustainability,
Place, Infrastructure and Economic Development,
3 Spilman Street, Carmarthen. SA31 1LE



Cyf. Materion sy'n codi :
Matters Arising Change Ref.: **MACM/PrC1/b, o**



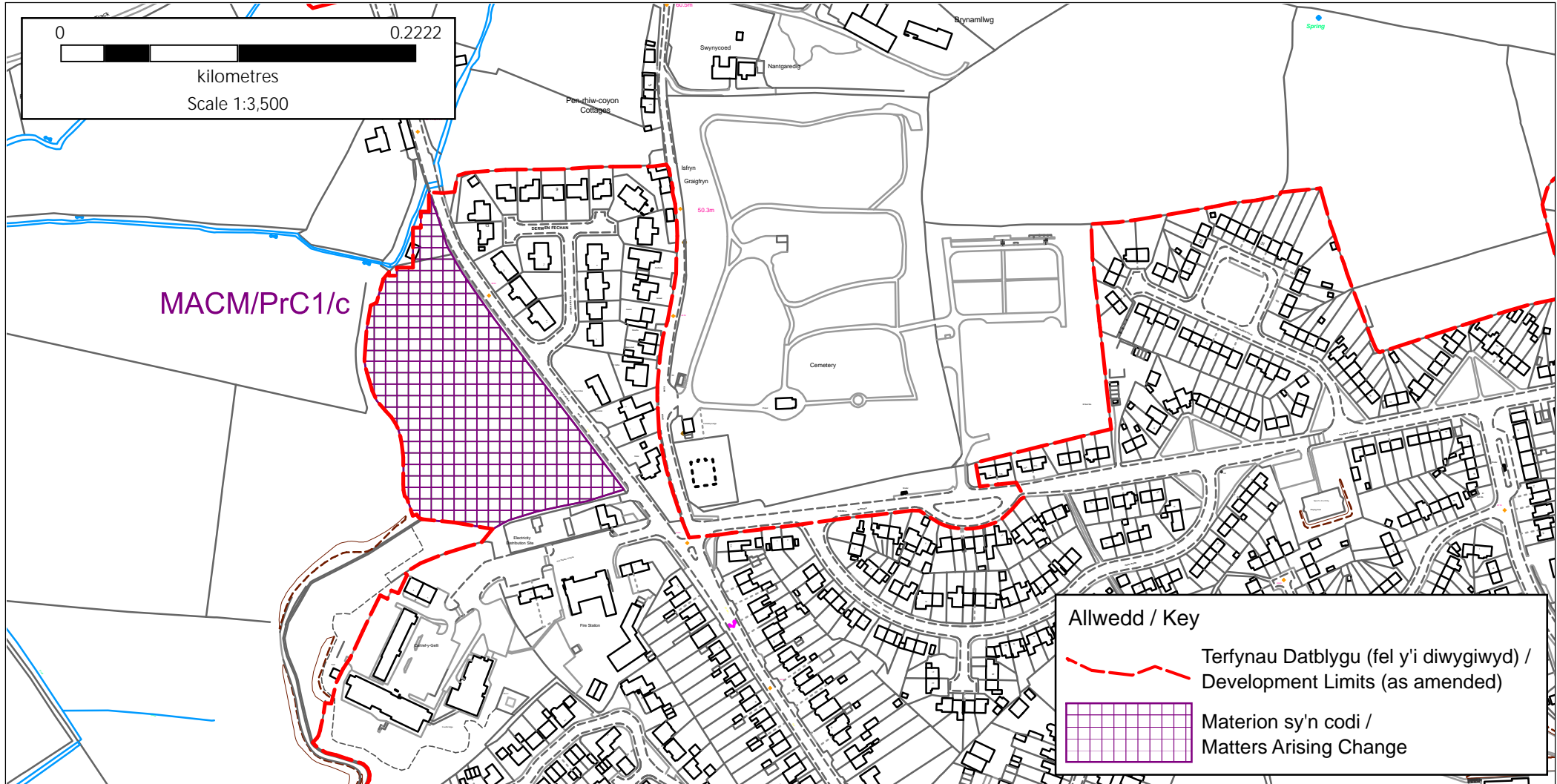
Caerfyrddin PrC1 / Carmarthen PrC1

Cynllun Datblygu Lleol Diwygiedig Sir Gaerfyrddin
Carmarthenshire Revised Local Development Plan

Ymgynghoriad Faterion sy'n codi / Matters Arising Changes Consultation

Cyngor Sir Caerfyrddin
Lle a Chynaliadwyedd,
Lle, Seilwaith a Datblygu Economaidd
3 Heol Spilman, Caerfyrddin. SA31 1LE

Carmarthenshire County Council
Place and Sustainability,
Place, Infrastructure and Economic Development,
3 Spilman Street, Carmarthen. SA31 1LE



Cyf. Materion sy'n codi :
Matters Arising Change Ref.: **MACM/PrC1/c**



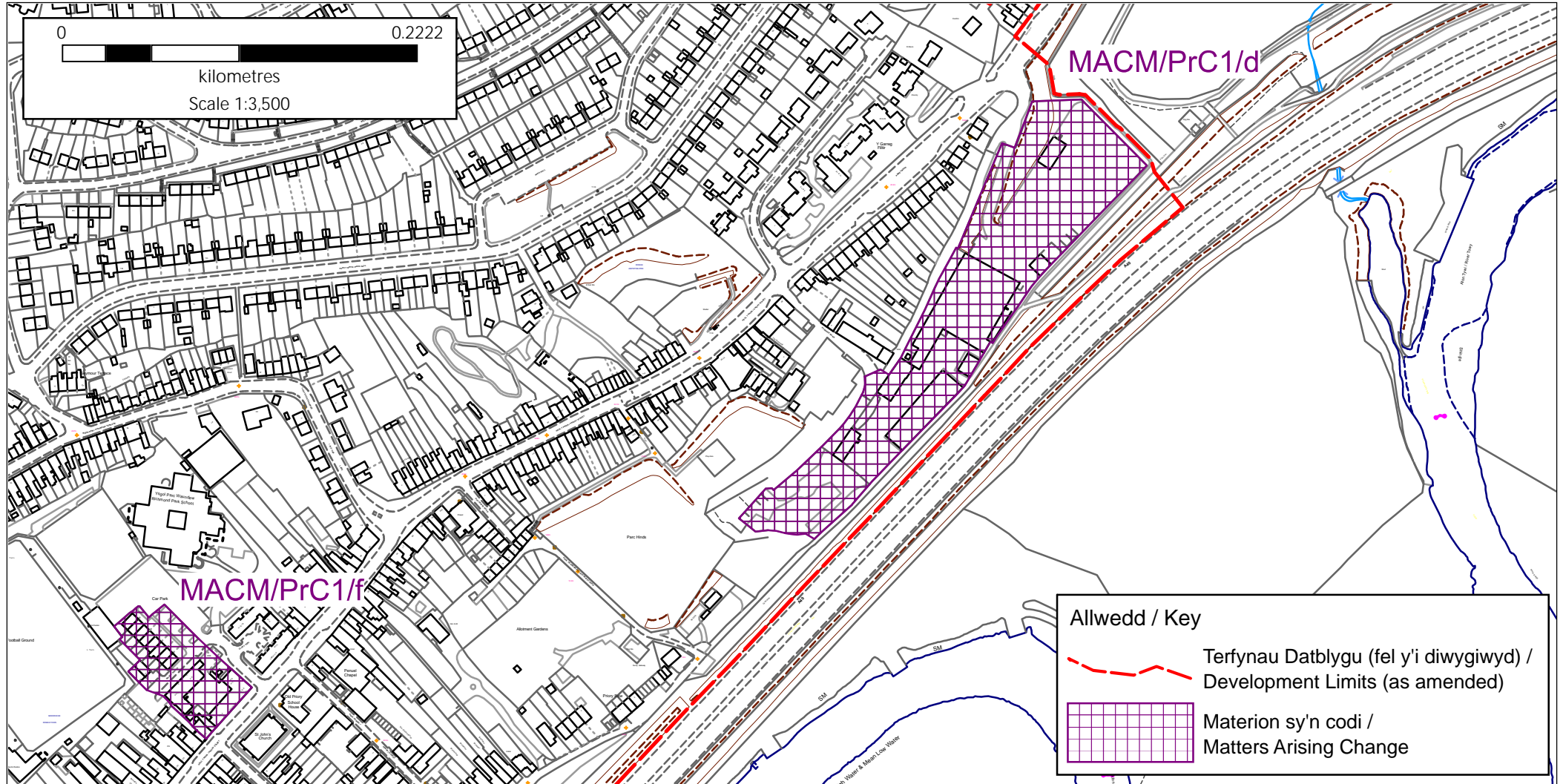
Caerfyrddin PrC1 / Carmarthen PrC1

Cynllun Datblygu Lleol Diwygiedig Sir Gaerfyrddin
Carmarthenshire Revised Local Development Plan

Ymgynghoriad Faterion sy'n codi / Matters Arising Changes Consultation

Cyngor Sir Caerfyrddin
Lle a Chynaliadwyedd,
Lle, Seilwaith a Datblygu Economaidd
3 Heol Spilman, Caerfyrddin. SA31 1LE

Carmarthenshire County Council
Place and Sustainability,
Place, Infrastructure and Economic Development,
3 Spilman Street, Carmarthen. SA31 1LE



Cyf. Materion sy'n codi :
Matters Arising Change Ref.: **MACM/PrC1/d, f**

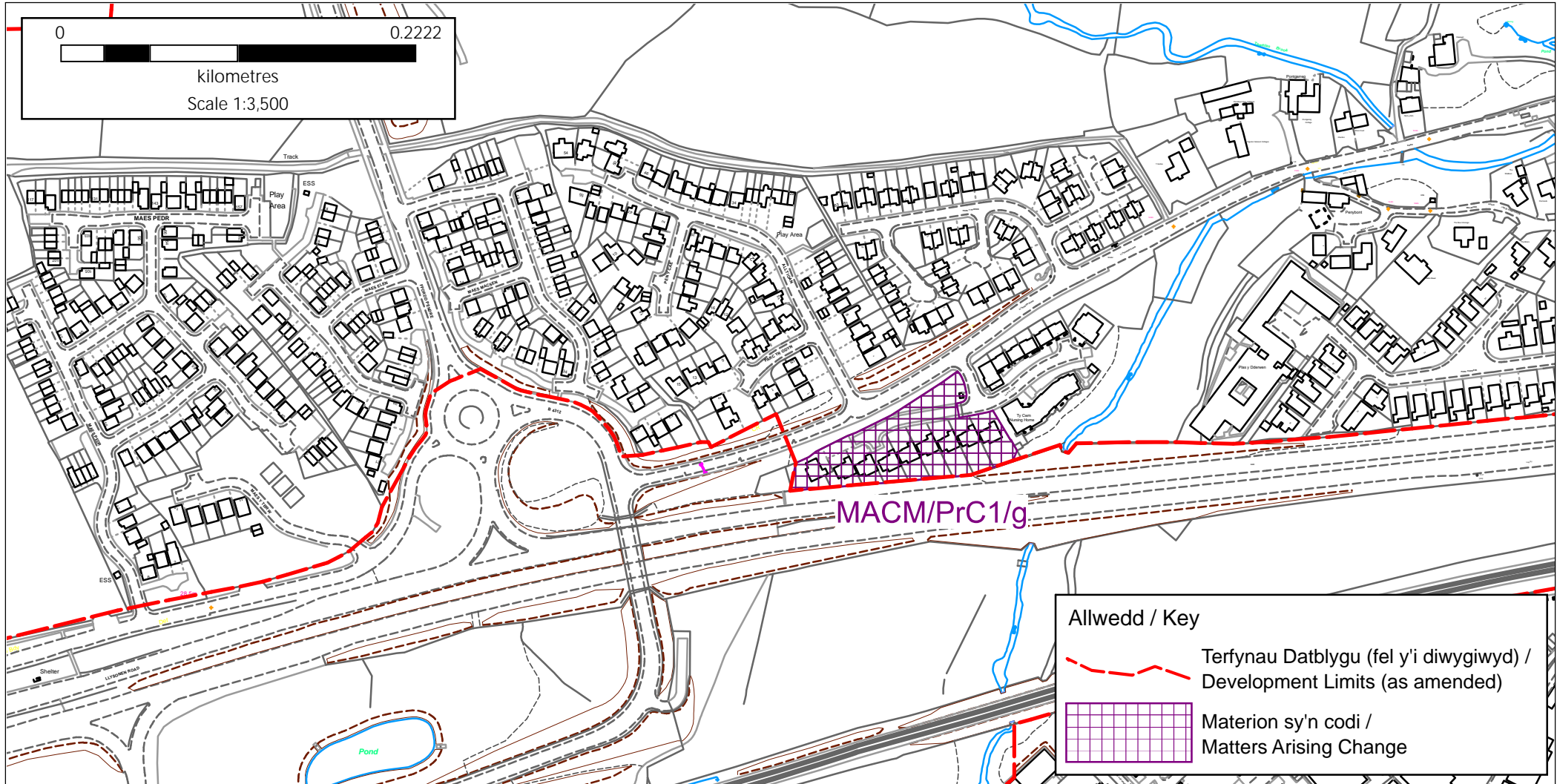


Caerfyrddin PrC1 / Carmarthen PrC1

Cynllun Datblygu Lleol Diwygiedig Sir Gaerfyrddin
Carmarthenshire Revised Local Development Plan

Ymgynghoriad Faterion sy'n codi / Matters Arising Changes Consultation

Cyngor Sir Caerfyrddin
Lle a Chynaliadwyedd,
Lle, Seilwaith a Datblygu Economaidd
3 Heol Spilman, Caerfyrddin. SA31 1LE
Carmarthenshire County Council
Place and Sustainability,
Place, Infrastructure and Economic Development,
3 Spilman Street, Carmarthen. SA31 1LE



Cyf. Materion sy'n codi :
Matters Arising Change Ref.: **MACM/PrC1/g**



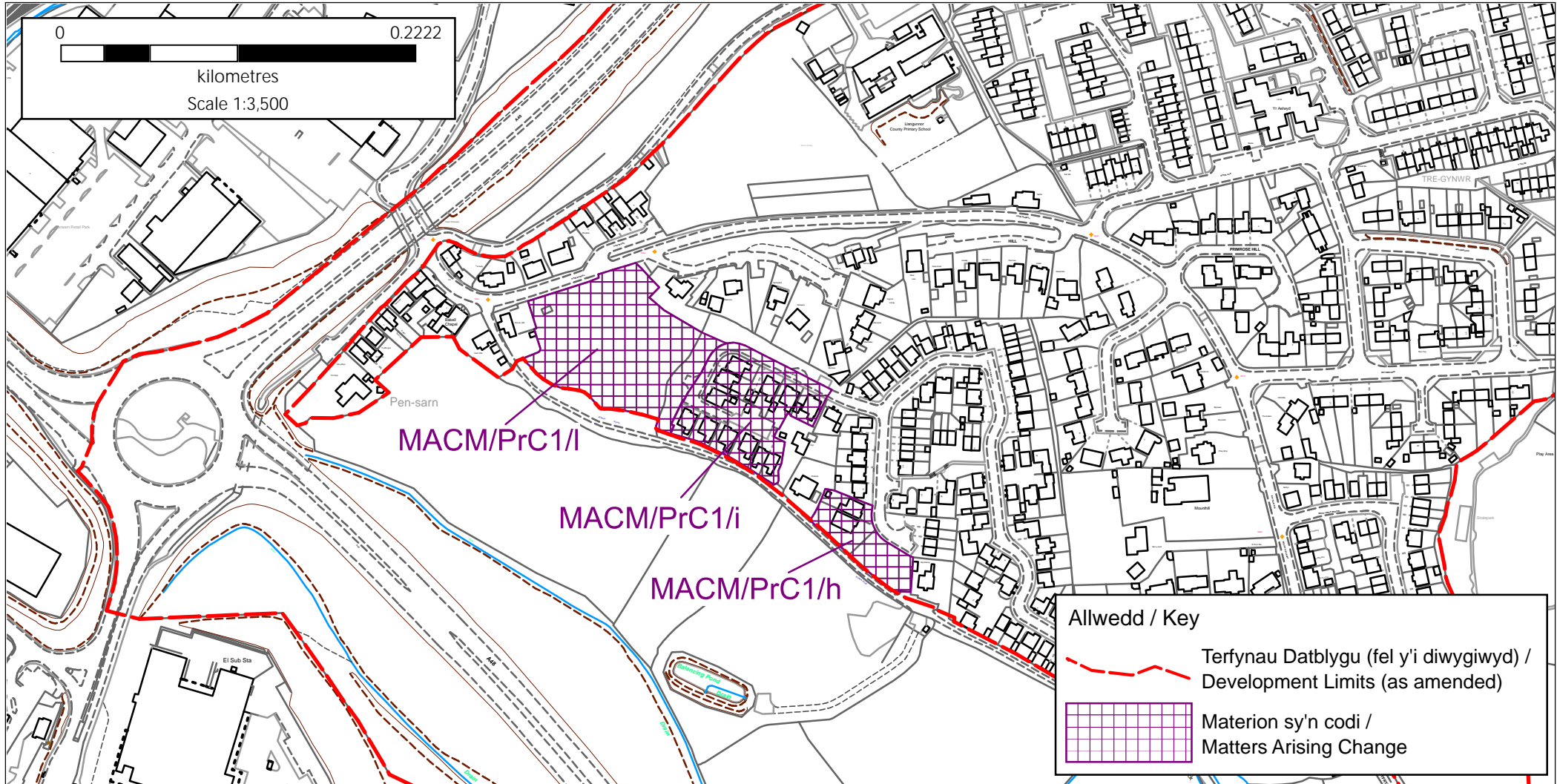
Caerfyrddin PrC1 / Carmarthen PrC1

Cynllun Datblygu Lleol Diwygiedig Sir Gaerfyrddin
Carmarthenshire Revised Local Development Plan

Ymgynghoriad Faterion sy'n codi / Matters Arising Changes Consultation

Cyngor Sir Caerfyrddin
Lle a Chynaliadwyedd,
Lle, Seilwaith a Datbygu Economaidd
3 Heol Spilman, Caerfyrddin. SA31 1LE

Carmarthenshire County Council
Place and Sustainability,
Place, Infrastructure and Economic Development,
3 Spilman Street, Carmarthen. SA31 1LE



Cyf. Materion sy'n codi :
Matters Arising Change Ref.: **MACM/PrC1/h, i, l**



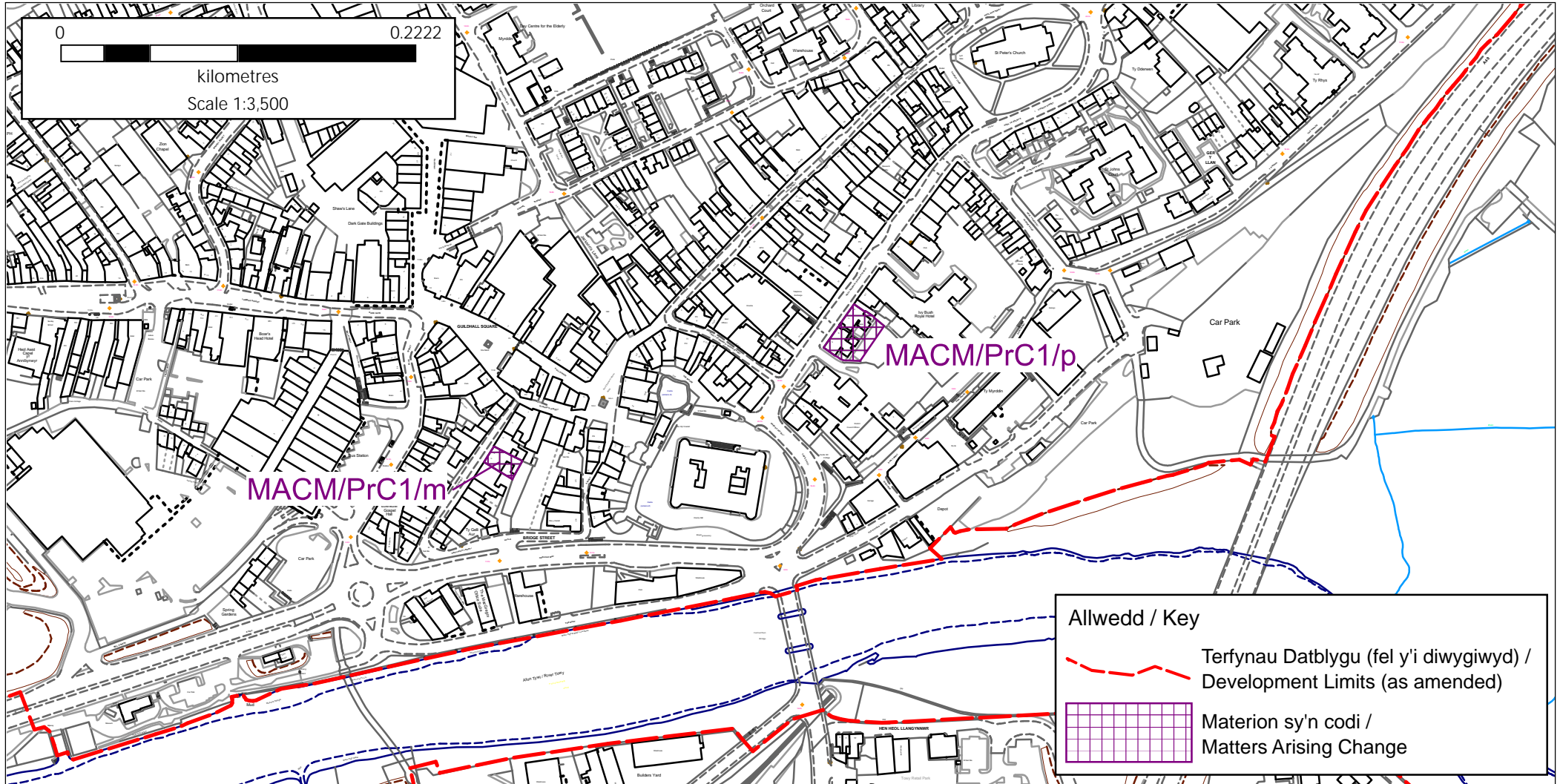
Caerfyrddin PrC1 / Carmarthen PrC1

Cynllun Datblygu Lleol Diwygiedig Sir Gaerfyrddin
Carmarthenshire Revised Local Development Plan

Ymgynghoriad Faterion sy'n codi / Matters Arising Changes Consultation

Cyngor Sir Caerfyrddin
Lle a Chynaliadwyedd,
Lle, Seilwaith a Datblygu Economaidd
3 Heol Spilman, Caerfyrddin. SA31 1LE

Carmarthenshire County Council
Place and Sustainability,
Place, Infrastructure and Economic Development,
3 Spilman Street, Carmarthen. SA31 1LE



Cyf. Materion sy'n codi :
Matters Arising Change Ref.: **MACM/PrC1/m, p**



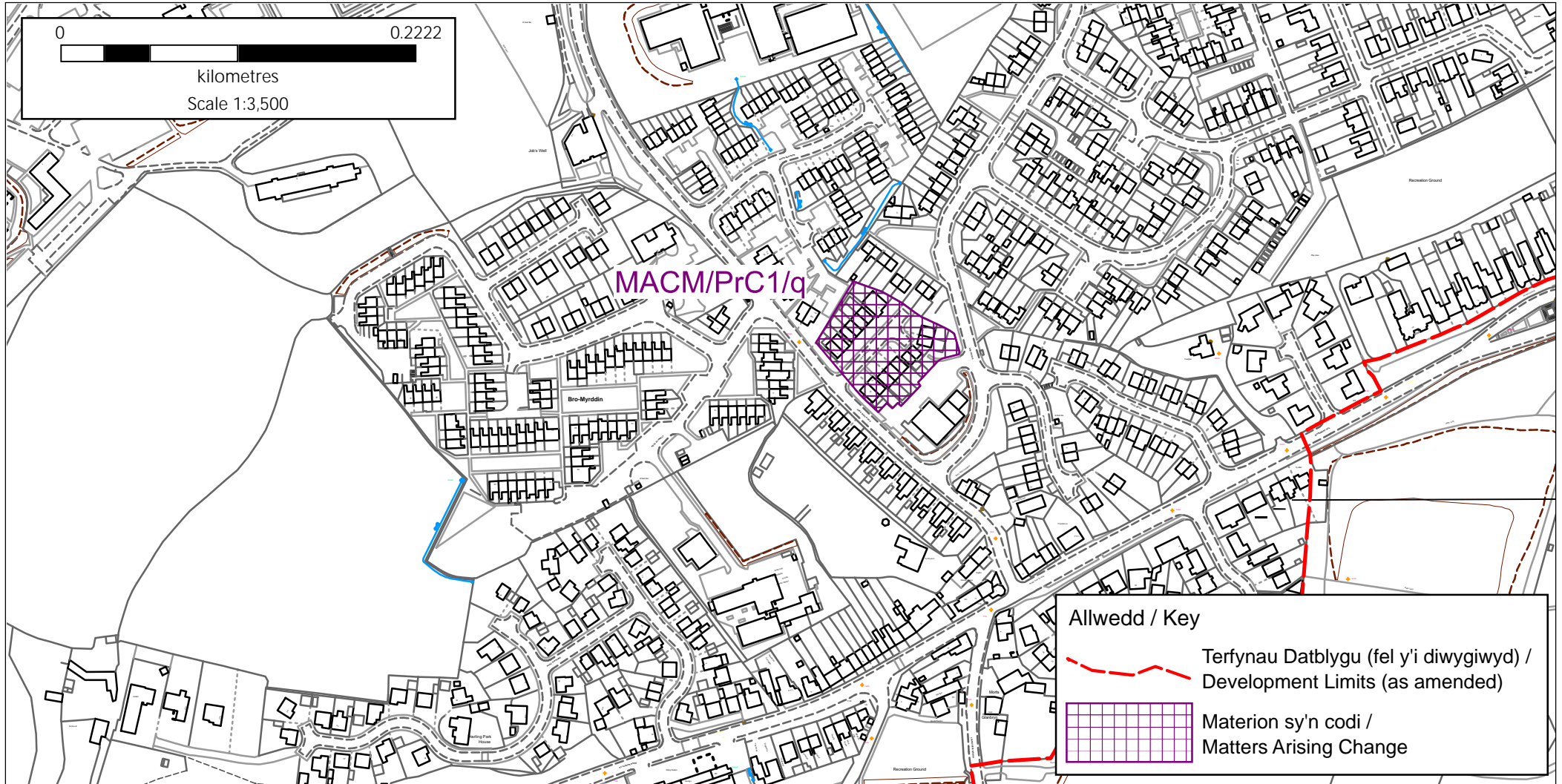
Caerfyrddin PrC1 / Carmarthen PrC1

Cynllun Datblygu Lleol Diwygiedig Sir Gaerfyrddin
Carmarthenshire Revised Local Development Plan

Ymgynghoriad Faterion sy'n codi / Matters Arising Changes Consultation

Cyngor Sir Caerfyrddin
Lle a Chynaliadwyedd,
Lle, Seilwaith a Datblygu Economaidd
3 Heol Spilman, Caerfyrddin. SA31 1LE

Carmarthenshire County Council
Place and Sustainability,
Place, Infrastructure and Economic Development,
3 Spilman Street, Carmarthen. SA31 1LE



Cyf. Materion sy'n codi :
Matters Arising Change Ref.: **MACM/PrC1/q**

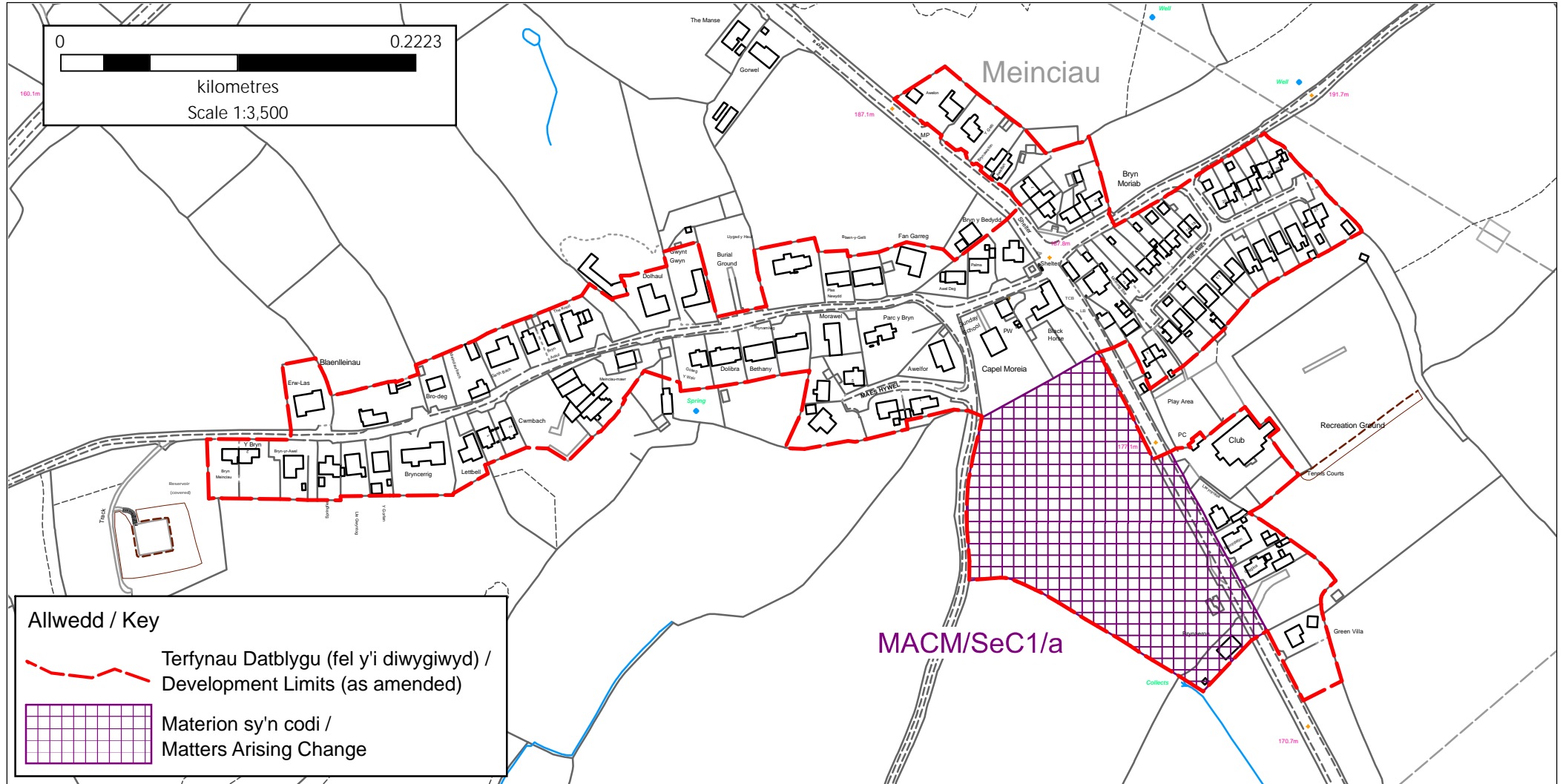


Pontiets SeC1 / Pontyates SeC1

Cynllun Datblygu Lleol Diwygiedig Sir Gaerfyrddin
Carmarthenshire Revised Local Development Plan

Ymgynghoriad Faterion sy'n codi / Matters Arising Changes Consultation

Cyngor Sir Caerfyrddin
Lle a Chynaliadwyedd,
Lle, Seilwaith a Datblygu Economaidd
3 Heol Spilman, Caerfyrddin. SA31 1LE
Carmarthenshire County Council
Place and Sustainability,
Place, Infrastructure and Economic Development,
3 Spilman Street, Carmarthen. SA31 1LE



Cyf. Materion sy'n codi :
Matters Arising Change Ref.: **MACM/SeC1/a**

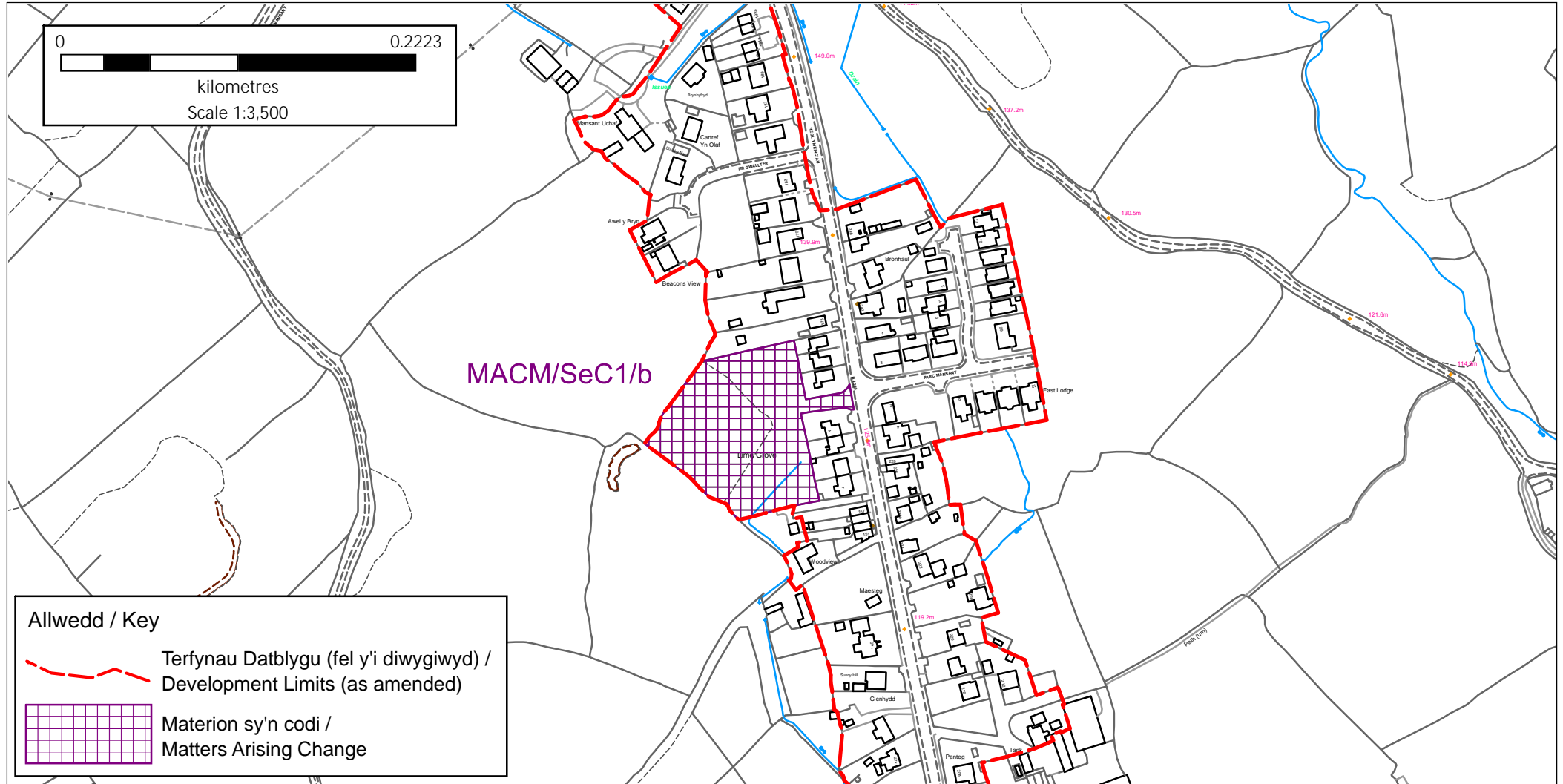


Pontiets SeC1 / Pontyates SeC1

Cynllun Datblygu Lleol Diwygiedig Sir Gaerfyrddin
Carmarthenshire Revised Local Development Plan

Ymgynghoriad Faterion sy'n codi / Matters Arising Changes Consultation

Cyngor Sir Caerfyrddin
Lle a Chynaliadwyedd,
Lle, Seilwaith a Datblygu Economaidd
3 Heol Spilman, Caerfyrddin. SA31 1LE
Carmarthenshire County Council
Place and Sustainability,
Place, Infrastructure and Economic Development,
3 Spilman Street, Carmarthen. SA31 1LE



Cyf. Materion sy'n codi :
Matters Arising Change Ref.: **MACM/SeC1/b**

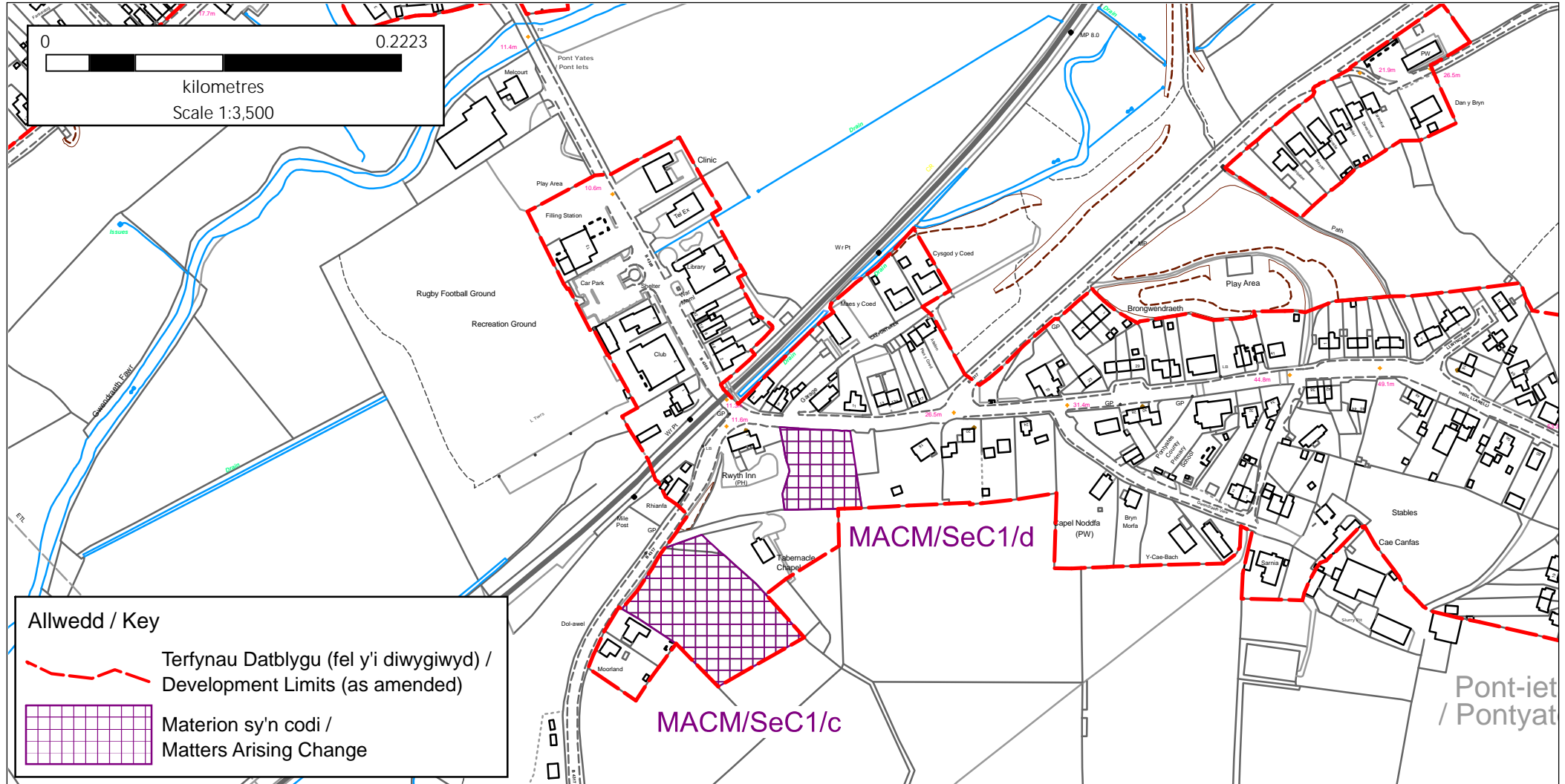


Pontiets SeC1 / Pontyates SeC1

Cynllun Datblygu Lleol Diwygiedig Sir Gaerfyrddin
Carmarthenshire Revised Local Development Plan

Ymgynghoriad Faterion sy'n codi / Matters Arising Changes Consultation

Cyngor Sir Caerfyrddin
Lle a Chynaliadwyedd,
Lle, Seilwaith a Datblygu Economaidd
3 Heol Spilman, Caerfyrddin. SA31 1LE
Carmarthenshire County Council
Place and Sustainability,
Place, Infrastructure and Economic Development,
3 Spilman Street, Carmarthen. SA31 1LE



Cyf. Materion sy'n codi :
Matters Arising Change Ref.: **MACM/SeC1/c, d**



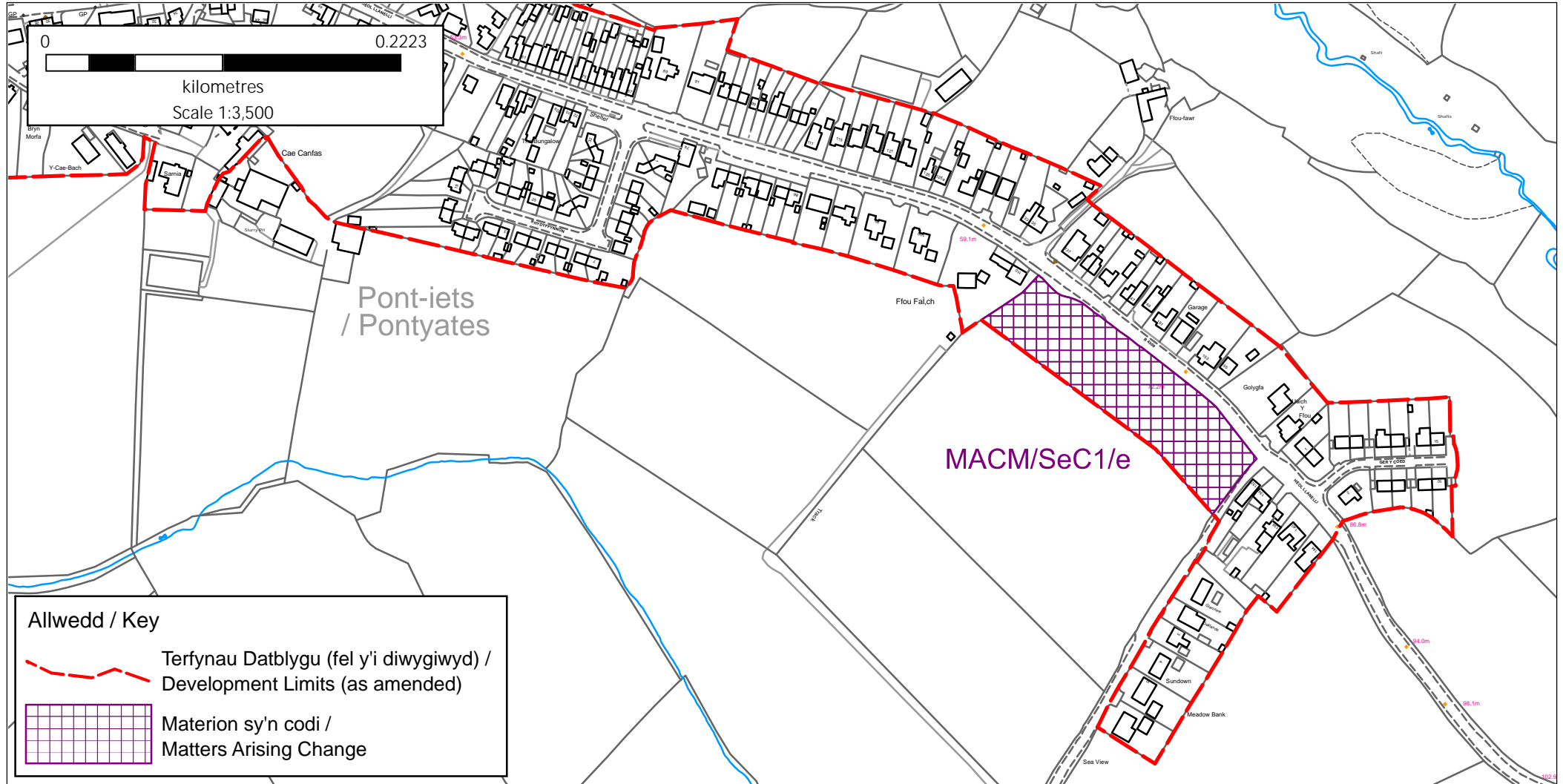
Pontiets SeC1 / Pontyates SeC1

Cynllun Datblygu Lleol Diwygiedig Sir Gaerfyrddin
Carmarthenshire Revised Local Development Plan

Ymgynghoriad Faterion sy'n codi / Matters Arising Changes Consultation

Cyngor Sir Caerfyrddin
Lle a Chynaliadwyedd,
Lle, Seilwaith a Datblygu Economaidd
3 Heol Spilman, Caerfyrddin. SA31 1LE

Carmarthenshire County Council
Place and Sustainability,
Place, Infrastructure and Economic Development,
3 Spilman Street, Carmarthen. SA31 1LE



Cyf. Materion sy'n codi :
Matters Arising Change Ref.: **MACM/SeC1/e**



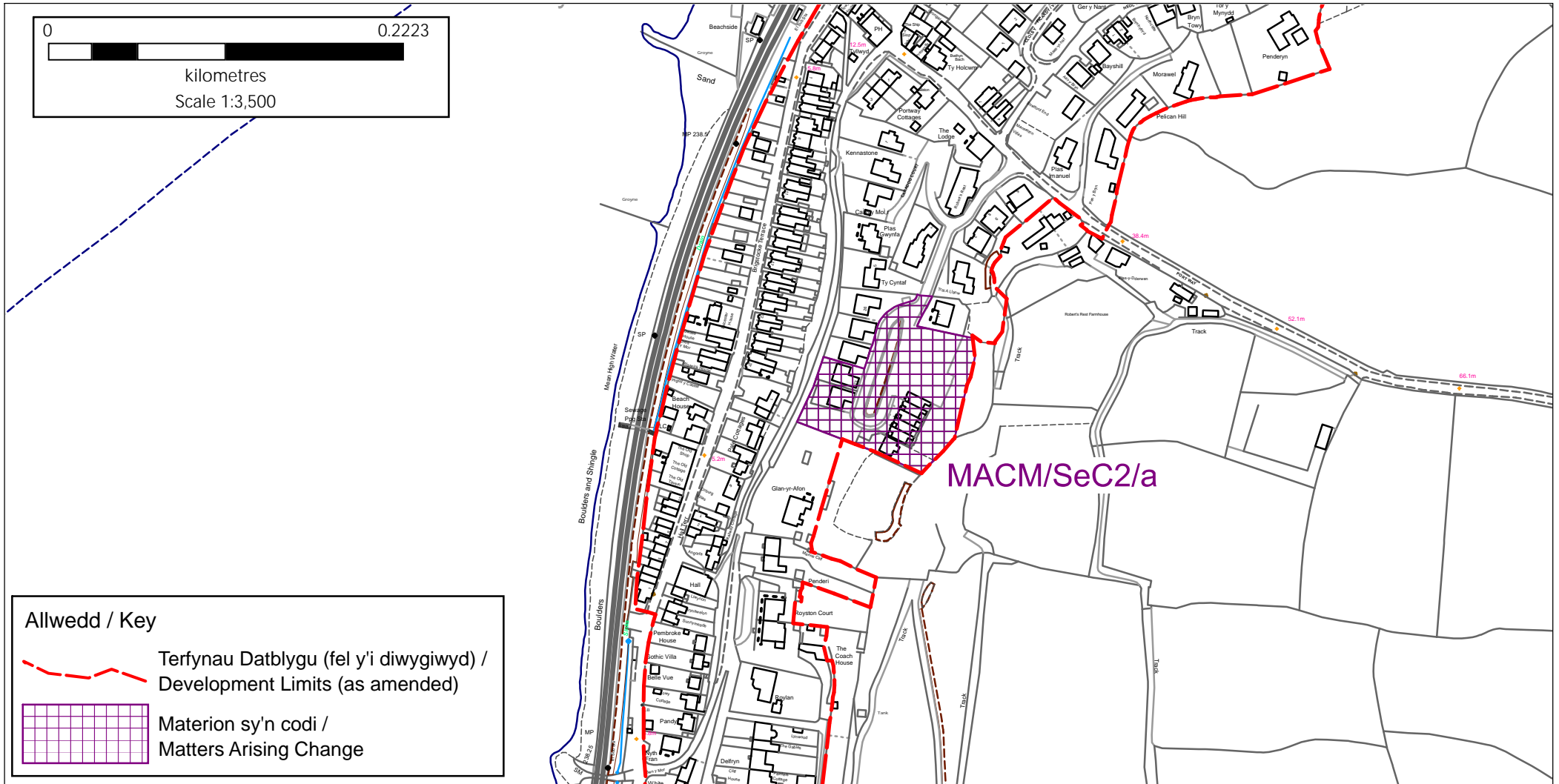
Glanyfferi SeC2 / Ferryside SeC2

Cynllun Datblygu Lleol Diwygiedig Sir Gaerfyrddin
Carmarthenshire Revised Local Development Plan

Ymgynghoriad Faterion sy'n codi / Matters Arising Changes Consultation

Cyngor Sir Caerfyrddin
Lle a Chynaliadwyedd,
Lle, Seilwaith a Datblygu Economaidd
3 Heol Spilman, Caerfyrddin. SA31 1LE

Carmarthenshire County Council
Place and Sustainability,
Place, Infrastructure and Economic Development,
3 Spilman Street, Carmarthen. SA31 1LE



Cyf. Materion sy'n codi :
Matters Arising Change Ref.: **MACM/SeC2/a**

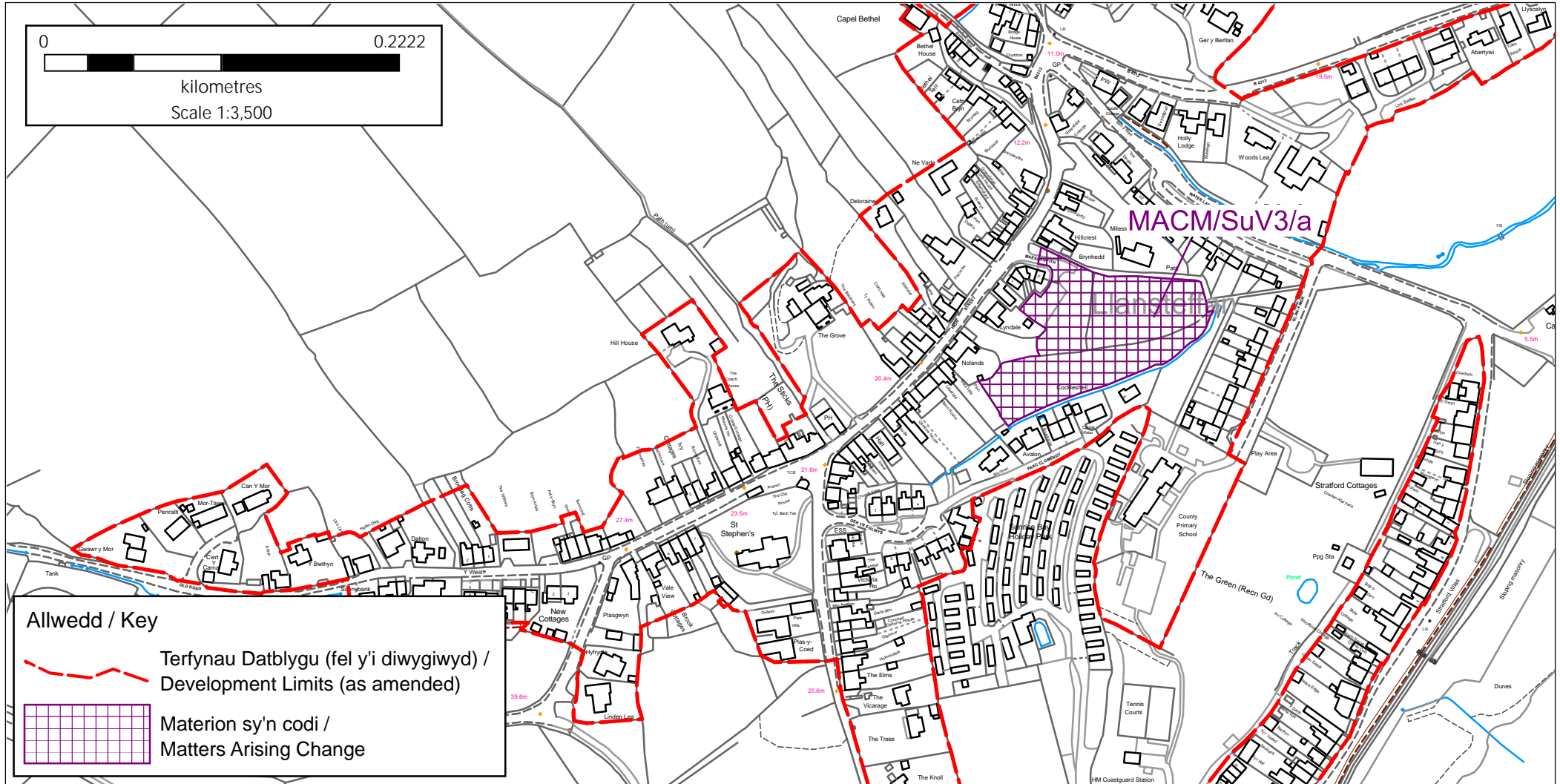


Llansteffan SuV3

Cynllun Datblygu Lleol Diwygiedig Sir Gaerfyrddin
Carmarthenshire Revised Local Development Plan

Ymgynghoriad Faterion sy'n codi / Matters Arising Changes Consultation

Cyngor Sir Caerfyrddin
Lle a Chynaliadwyedd,
Lle, Seilwaith a Datblygu Economaidd
3 Heol Spilman, Caerfyrddin. SA31 1LE
Carmarthenshire County Council
Place and Sustainability,
Place, Infrastructure and Economic Development,
3 Spilman Street, Carmarthen. SA31 1LE



Cyf. Materion sy'n codi :
Matters Arising Change Ref.: **MACM/SuV3/a**

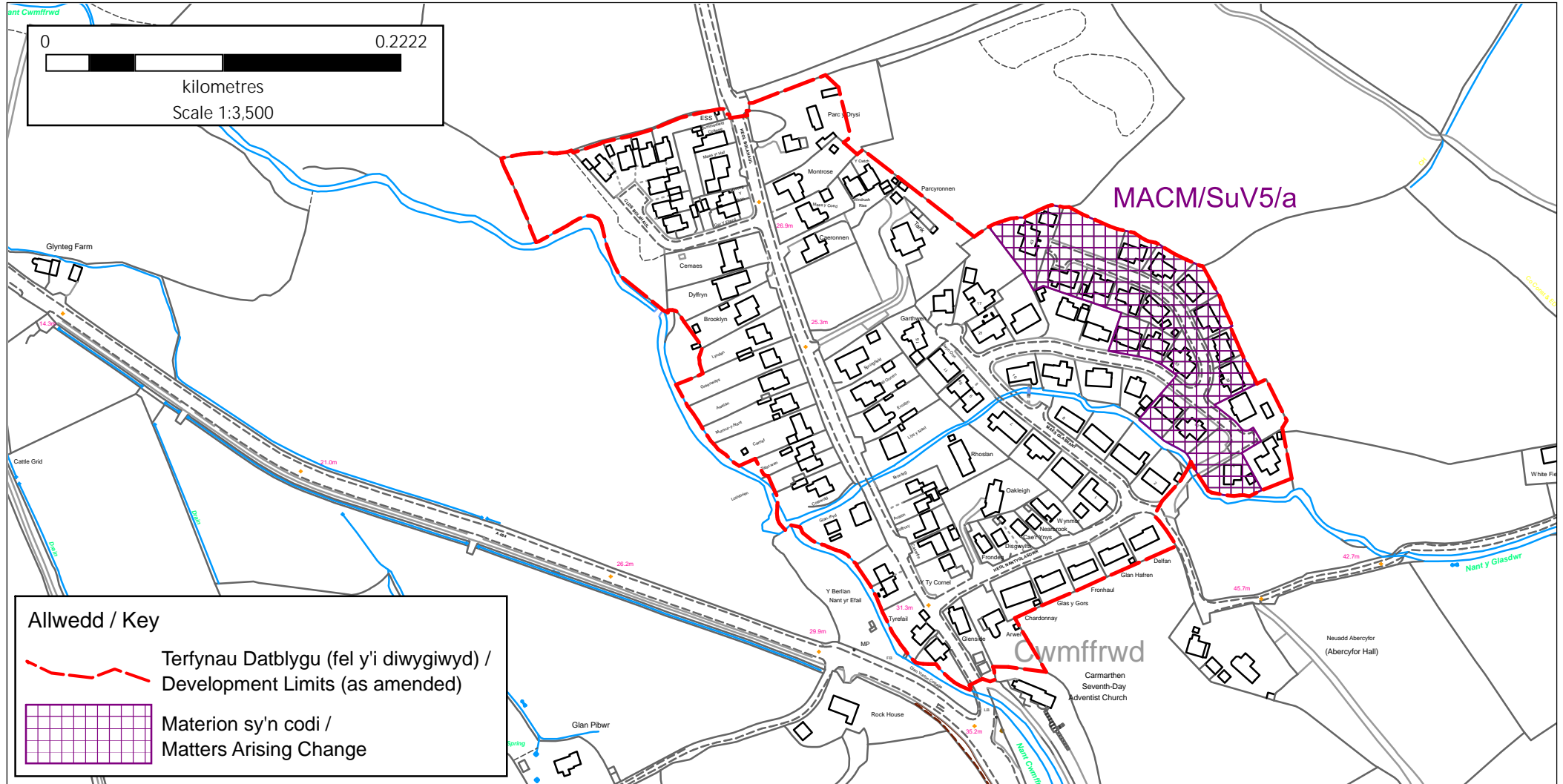


Cwmffrwd SuV5

Cynllun Datblygu Lleol Diwygiedig Sir Gaerfyrddin
Carmarthenshire Revised Local Development Plan

Ymgynghoriad Faterion sy'n codi / Matters Arising Changes Consultation

Cyngor Sir Caerfyrddin
Lle a Chynaliadwyedd,
Lle, Seilwaith a Datblygu Economaidd
3 Heol Spilman, Caerfyrddin. SA31 1LE
Carmarthenshire County Council
Place and Sustainability,
Place, Infrastructure and Economic Development,
3 Spilman Street, Carmarthen. SA31 1LE



Cyf. Materion sy'n codi :
Matters Arising Change Ref.: **MACM/SuV5/a**

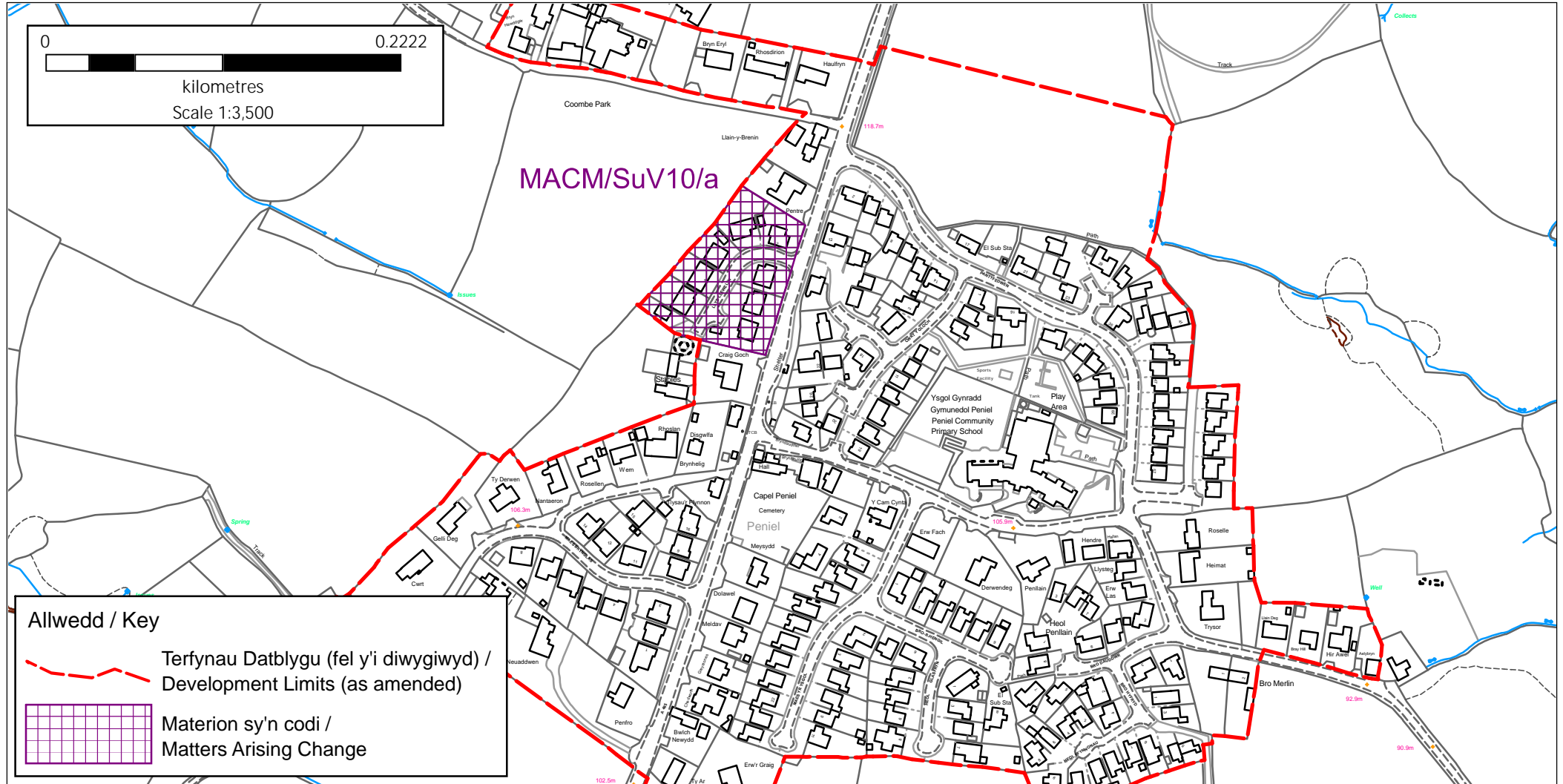


Peniel SuV10

Cynllun Datblygu Lleol Diwygiedig Sir Gaerfyrddin
Carmarthenshire Revised Local Development Plan

Ymgynghoriad Faterion sy'n codi / Matters Arising Changes Consultation

Cyngor Sir Caerfyrddin
Lle a Chynaliadwyedd,
Lle, Seilwaith a Datbygu Economaidd
3 Heol Spilman, Caerfyrddin. SA31 1LE
Carmarthenshire County Council
Place and Sustainability,
Place, Infrastructure and Economic Development,
3 Spilman Street, Carmarthen. SA31 1LE



Cyf. Materion sy'n codi :
Matters Arising Change Ref.: **MACM/SuV10/a**

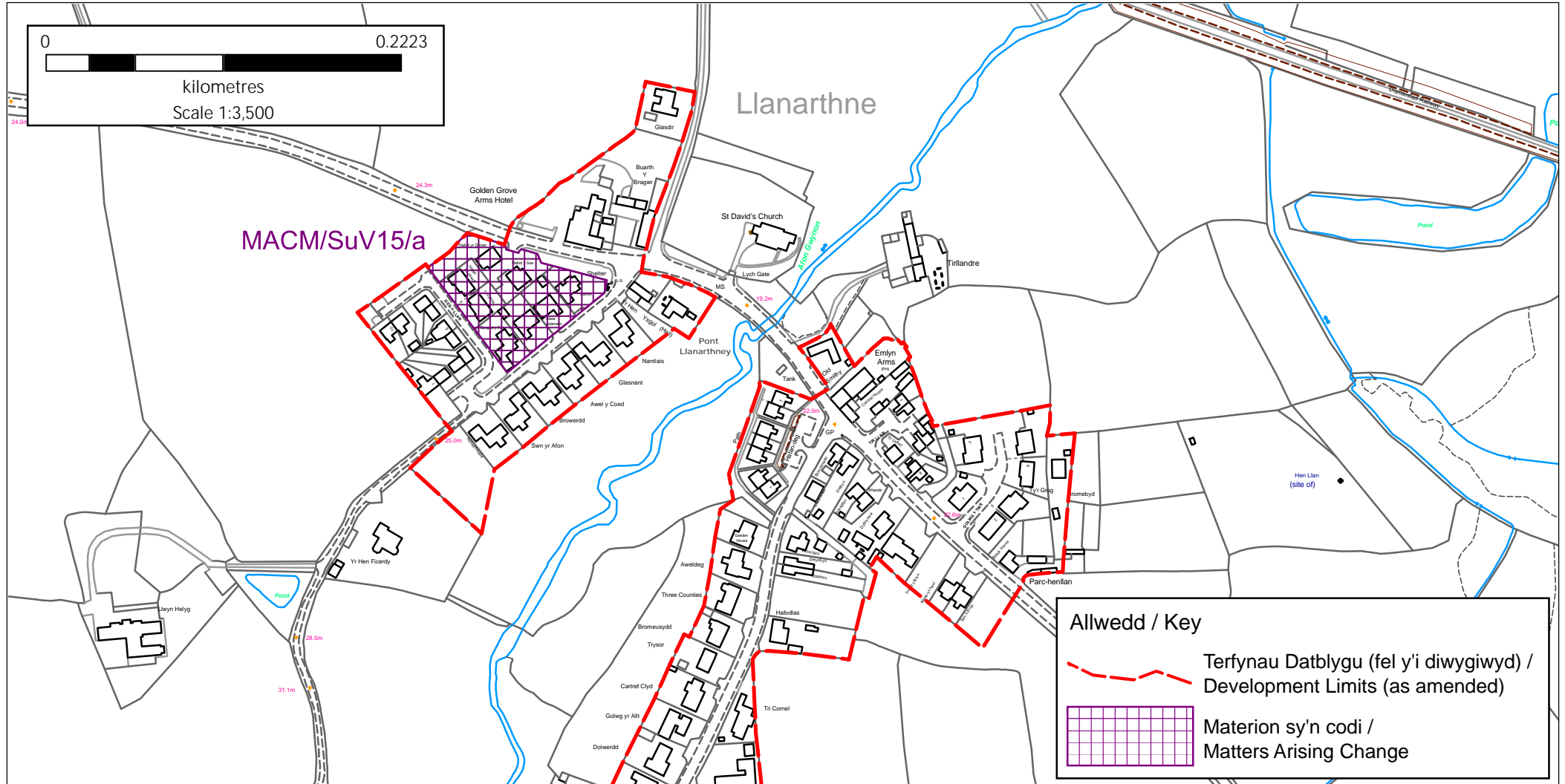


Llanarthne SuV15

Cynllun Datblygu Lleol Diwygiedig Sir Gaerfyrddin
Carmarthenshire Revised Local Development Plan

Ymgynghoriad Faterion sy'n codi / Matters Arising Changes Consultation

Cyngor Sir Caerfyrddin
Lle a Chynaliadwyedd,
Lle, Seilwaith a Datblygu Economaidd
3 Heol Spilman, Caerfyrddin. SA31 1LE
Carmarthenshire County Council
Place and Sustainability,
Place, Infrastructure and Economic Development,
3 Spilman Street, Carmarthen. SA31 1LE



Cyf. Materion sy'n codi :
Matters Arising Change Ref.: **MACM/SuV15/a**

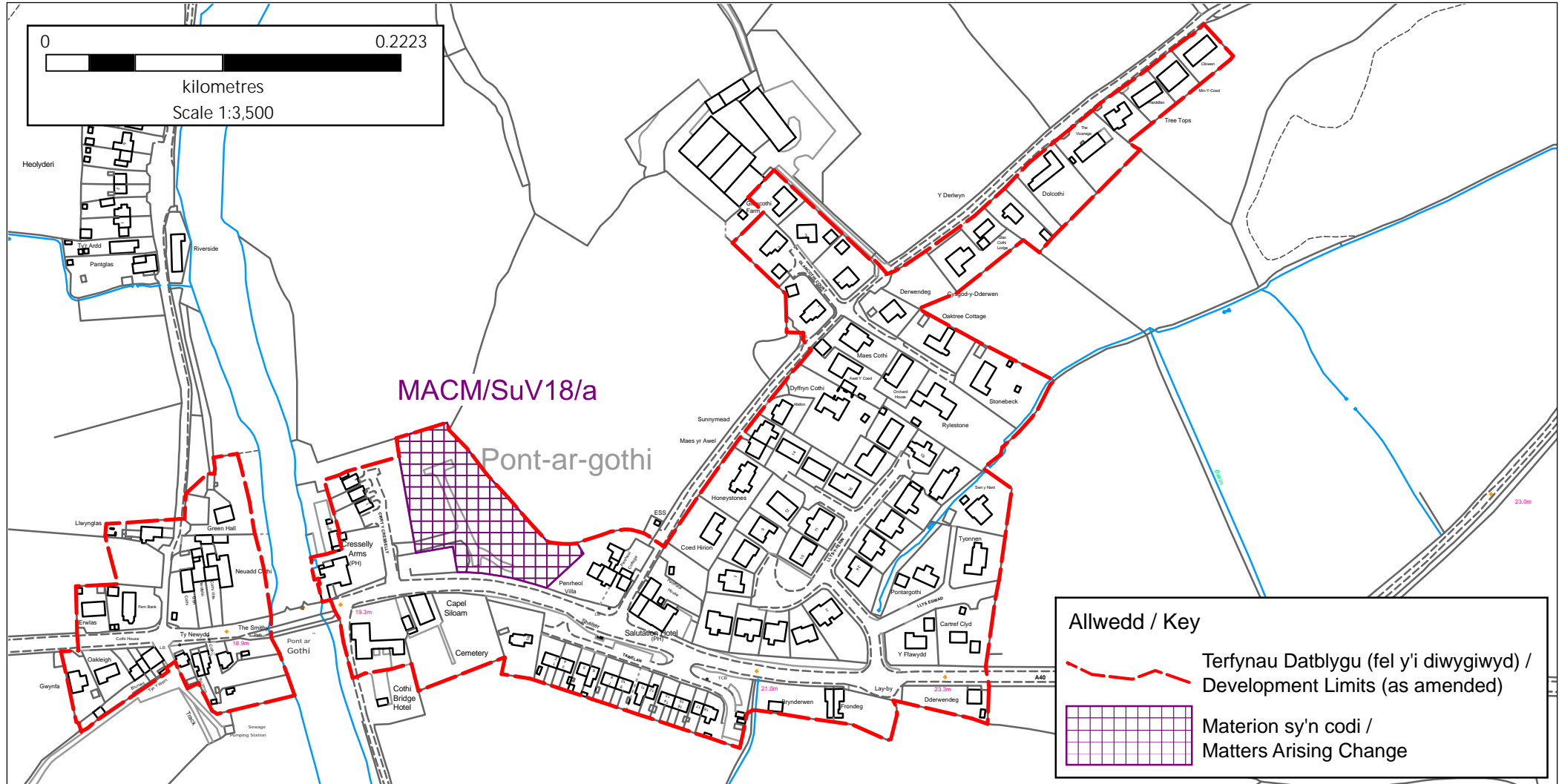


Pontargothi SuV18

Cynllun Datblygu Lleol Diwygiedig Sir Gaerfyrddin
Carmarthenshire Revised Local Development Plan

Ymgynghoriad Faterion sy'n codi / Matters Arising Changes Consultation

Cyngor Sir Caerfyrddin
Lle a Chynaliadwyedd,
Lle, Seilwaith a Datblygu Economaidd
3 Heol Spilman, Caerfyrddin. SA31 1LE
Carmarthenshire County Council
Place and Sustainability,
Place, Infrastructure and Economic Development,
3 Spilman Street, Carmarthen. SA31 1LE



Cyf. Materion sy'n codi :
Matters Arising Change Ref.: **MACM/SuV18/a**



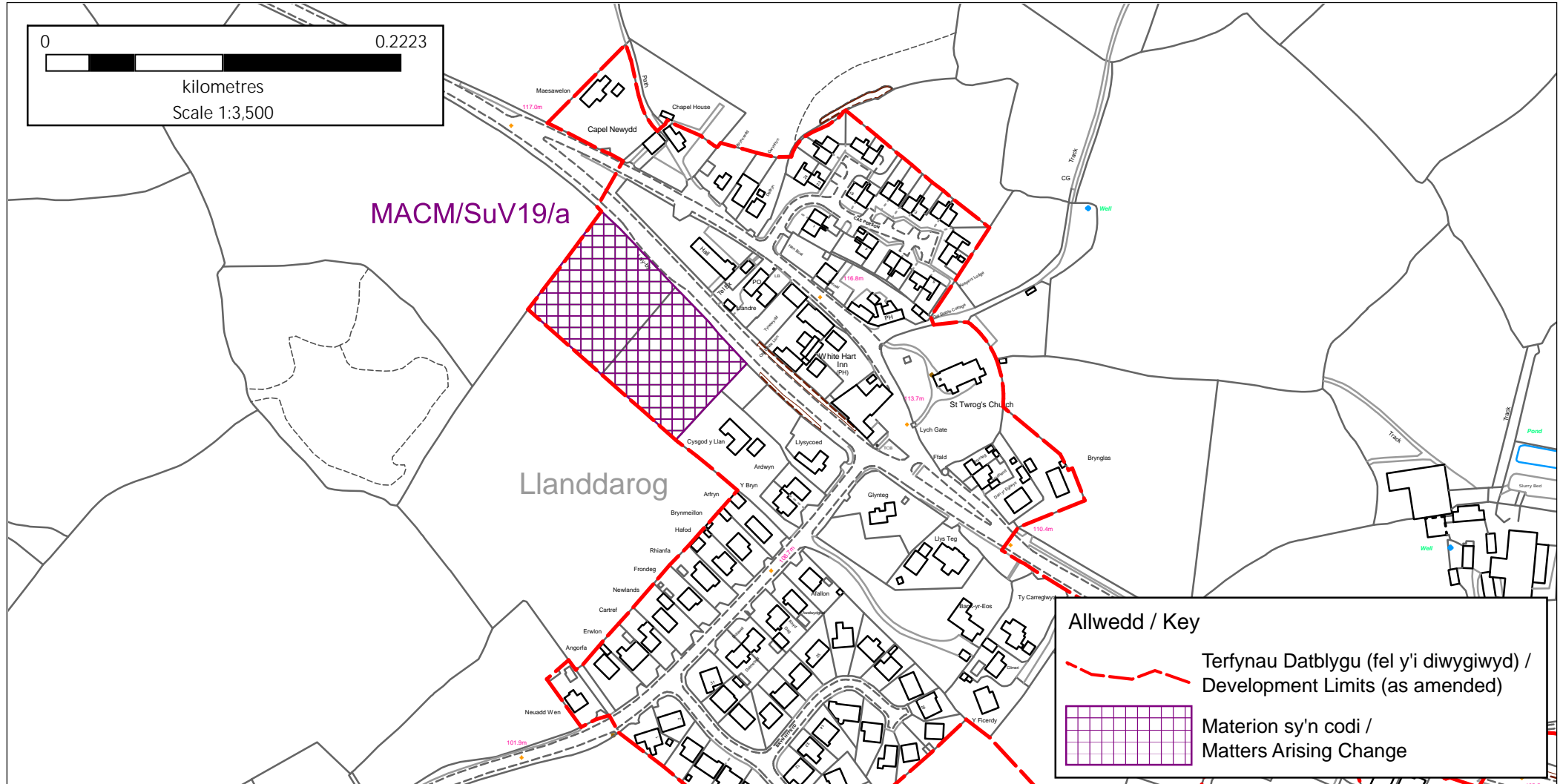
Llanddarog SuV19

Cynllun Datblygu Lleol Diwygiedig Sir Gaerfyrddin
Carmarthenshire Revised Local Development Plan

Ymgynghoriad Faterion sy'n codi / Matters Arising Changes Consultation

Cyngor Sir Caerfyrddin
Lle a Chynaliadwyedd,
Lle, Seilwaith a Datblygu Economaidd
3 Heol Spilman, Caerfyrddin. SA31 1LE

Carmarthenshire County Council
Place and Sustainability,
Place, Infrastructure and Economic Development,
3 Spilman Street, Carmarthen. SA31 1LE



Cyf. Materion sy'n codi :
Matters Arising Change Ref.: **MACM/SuV19/a**



MAC Reference Number	Settlement	Site Reference (where applicable)	Proposed Change	Reason / Comment
Cluster 2				
Tier 1				
MACM/PrC2/a	Llanelli	PrC2/(ii), Land at Cefncaeau	Inclusion within Limits	The site is identified as a commitment with a consequential amendment to the development limits.
MACM/PrC2/b	Llanelli	PrC2/(iii), Land at Pendderi Road, Bryn	Residential Allocation	New residential allocation following the Additional Sites consultation.
MACM/PrC2/c	Llanelli	Part PrC2/(v), Land off Heol-y-Mynydd, Bryn	Residential Allocation	New residential allocation following the Additional Sites consultation.
MACM/PrC2/d	Llanelli	PrC2/ExE9 Furnace	Identify as Existing Employment	To reflect the site's employment use (B Use Class)
MACM/PrC2/e	Llanelli	PrC2/ExE10 Sandy Road	Identify as Existing Employment	To reflect the site's employment use (B Use Class). Consequential amendment to the development limits.
MACM/PrC2/f	Llanelli	PrC2/h2, Former Laboratory Pen y Fai Lane	Remove Residential Allocation Notation	The site is identified as a commitment rather than an allocation (action point AP2/4).
MACM/PrC2/g	Llanelli	PrC2/h3, Parc y Strade	Remove Residential Allocation Notation	The site is identified as a commitment rather than an allocation (action point AP2/4).

MACM/PrC2/h	Llanelli	PrC2/h4, North Dock (inc former Pontrilas)	Remove Residential Allocation Notation	The site is identified as a commitment rather than an allocation (action point AP2/4).
MACM/PrC2/i	Llanelli	PrC2/h6, 107 Station Road	Remove Residential Allocation Notation	The site is identified as a commitment rather than an allocation (action point AP2/4).
MACM/PrC2/j	Llanelli	PrC2/h7, 13-15 Station Road	Remove Residential Allocation Notation	The site is identified as a commitment rather than an allocation (action point AP2/4).
MACM/PrC2/k	Llanelli	PrC2/h9, 3-5 Goring Road	Remove Residential Allocation Notation	The site is identified as a commitment rather than an allocation (action point AP2/4).
MACM/PrC2/l	Llanelli	PrC2/h12, Llys yr Hen Felin, Town Centre	Remove Residential Allocation Notation	The site is identified as a commitment rather than an allocation (action point AP2/4).
MACM/PrC2/m	Llanelli	PrC2/h13, Land off Frondeg Terrace	Remove Residential Allocation Notation	The site is identified as a commitment rather than an allocation (action point AP2/4).
MACM/PrC2/n	Llanelli	PrC2/h14, Rear of 22c,22d and 22e Llwynhendy Road	Remove Residential Allocation Notation	The site is identified as a commitment rather than an allocation (action point AP2/4).
MACM/PrC2/o	Llanelli	PrC2/h15, Maesarddafen Road / Erw Las, Llwynhendy	Remove Residential Allocation Notation	The site is identified as a commitment rather than an allocation (action point AP2/4).

MACM/PrC2/p	Llanelli	PrC2/h16, Ynys Las, Llwynhendy	Remove Residential Allocation Notation	The site is identified as a commitment rather than an allocation (action point AP2/4).
MACM/PrC2/q	Llanelli	PrC2/h18, Dylan, Trallwm	Remove Residential Allocation Notation	The site is identified as a commitment rather than an allocation (action point AP2/4).
MACM/PrC2/r	Llanelli	PrC2/h19, Genwen, Bryn	Remove Residential Allocation Notation	The site is identified as a commitment rather than an allocation (action point AP2/4).
MACM/PrC2/s	Llanelli	PrC2/h21, Maes y Bryn, Bryn	Remove Residential Allocation Notation	The site is identified as a commitment rather than an allocation (action point AP2/4).
MACM/PrC2/t	Llanelli	PrC2/h22, Cwm y Nant, Dafen	Remove Residential Allocation Notation	The site is identified as a commitment rather than an allocation (action point AP2/4).
MACM/PrC2/u	Llanelli	PrC2/h24, Clos Ffordd Fach	Remove Residential Allocation Notation	The site is identified as a commitment rather than an allocation (action point AP2/4).
MACM/PrC2/v	Llanelli	PrC2/h25, Land off Clos-y-Berllan	Remove Residential Allocation Notation	The site is identified as a commitment rather than an allocation (action point AP2/4).
MACM/PrC2/w	Llanelli	PrC2/h26, Adjacent to No 19 Llwynhendy Road	Remove Residential Allocation Notation	The site is identified as a commitment rather than an allocation (action point AP2/4).

MACM/PrC2/x	Llanelli	PrC2/h27, 42 Stepney Street	Remove Residential Allocation Notation	The site is identified as a commitment rather than an allocation (action point AP2/4).
MACM/PrC2/y	Llanelli	PrC2/h28, Heol y Graig, Llwynhendy	Remove Residential Allocation Notation	The site is identified as a commitment rather than an allocation (action point AP2/4).
MACM/PrC2/z	Llanelli	PrC2/MU3, YMCA MU Site	Remove Mixed Use Allocation Notation	The site is identified as a commitment rather than an allocation (action point AP2/4).
MACM/PrC2/aa	Llanelli	Pinopolis	Remove Parks & Gardens Notation	Incorrect notation.
Tier 2				
MACM/SeC3/a	Kidwelly	SeC3/(i), Land opposite Parc Pendre	Inclusion within Limits	The site is identified as a commitment with a consequential amendment to the development limits.
MACM/SeC3/b	Kidwelly	SeC3/(ii), Land off Monksford Street	Inclusion within Limits	The site is identified as a commitment with a consequential amendment to the development limits.
MACM/SeC3/c	Kidwelly	SeC3/h3, Llys Felin	Remove Residential Allocation Notation	The site is identified as a commitment rather than an allocation (action point AP2/4).
MACM/SeC3/d	Kidwelly	SeC3/h4, Land at Former Dinas Yard	Remove Residential Allocation Notation	The site is identified as a commitment rather than an allocation (action point AP2/4).

MACM/SeC4/a	Burry Port	SeC4/ExE5 Gwscwm Road	Identify as Existing Employment	To reflect the site's employment use (B Use Class)
MACM/SeC4/b	Burry Port	SeC4/h1, Gwdig Farm	Remove Residential Allocation Notation	The site is identified as a commitment rather than an allocation (action point AP2/4).
MACM/SeC4/c	Burry Port	SeC4/h2, Burry Port Harbourside	Remove Residential Allocation Notation	The site is identified as a commitment rather than an allocation (action point AP2/4).
MACM/SeC4/d	Burry Port	SeC4/h3, Glanmor Terrace	Remove Residential Allocation Notation	The site is identified as a commitment rather than an allocation (action point AP2/4).
MACM/SeC5/a	Pembrey	SeC5/ExE1 Pembrey Industrial Estate	Identify as Existing Employment	To reflect the site's employment use (B Use Class)
MACM/SeC5/b	Pembrey	SeC5/h1, Garreglwyd	Remove Residential Allocation Notation	The site is identified as a commitment rather than an allocation (action point AP2/4).
MACM/SeC5/c	Pembrey	SeC5/h2, Awel y Mynydd	Remove Residential Allocation Notation	The site is identified as a commitment rather than an allocation (action point AP2/4).
MACM/SeC6/a	Hendy / Fforest	SeC6/(i), Land off Heol y Parc	Inclusion within Limits	The site is identified as a commitment with a consequential amendment to the development limits.
MACM/SeC6/b	Hendy / Fforest	SeC6/(ii), Fforest Garage	Residential Allocation	New residential allocation following the Additional Sites

				consultation with a consequential amendment to the development limits.
MACM/SeC6/c	Hendy / Fforest	SeC6/(iii), Land at Fforest Road	Residential Allocation	New residential allocation following the Additional Sites consultation with a consequential amendment to the development limits.
MACM/SeC6/d	Hendy / Fforest	SeC6/h1, Llwyngwern	Remove Residential Allocation Notation	The site is identified as a commitment rather than an allocation (action point AP2/4).
MACM/SeC6/e	Hendy / Fforest	SeC6/h3, Coed y Bronallt	Remove Residential Allocation Notation	The site is identified as a commitment rather than an allocation (action point AP2/4).
MACM/SeC6/f	Hendy / Fforest	SeC6/h4, Adjacent to Clos Benallt Fawr, Fforest	Remove Residential Allocation Notation	The site is identified as a commitment rather than an allocation (action point AP2/4).
MACM/SeC7/a	Llangennech	Sec7/(i), Land off Pontarddulais Road	Residential Allocation	New residential allocation following the Additional Sites consultation with a consequential amendment to the development limits.
MACM/SeC7/b	Llangennech	SeC7/h1, Box Farm	Remove Residential Allocation Notation	The site is identified as a commitment rather than an allocation (action point AP2/4).
MACM/SeC8/a	Trimsaran / Carway	SeC8/h1, Ffos Las	Remove Residential Allocation Notation	The site is identified as a commitment rather than an

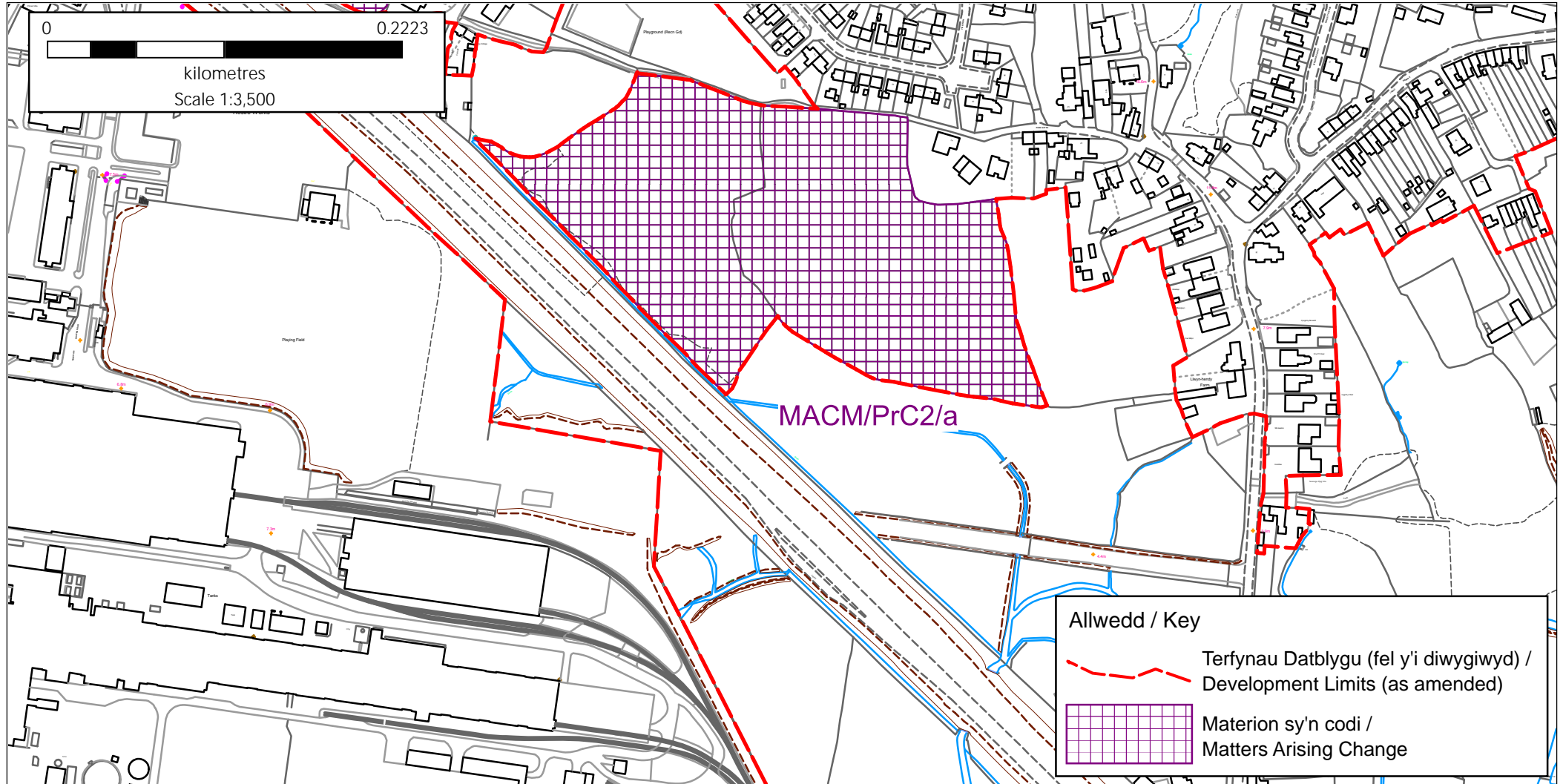
				allocation (action point AP2/4).
MACM/SeC8/b	Trimsaran / Carway	SeC8/h2, Cae Linda	Remove Residential Allocation Notation	The site is identified as a commitment rather than an allocation (action point AP2/4).
MACM/SeC8/c	Trimsaran / Carway	SeC8/h3, Golwg Gwendraeth	Remove Residential Allocation Notation	The site is identified as a commitment rather than an allocation (action point AP2/4).
Tier 3				
MACM/SuV22/a	Mynyddygarreg	SuV22/h1, Gwenllian Gardens	Remove Residential Allocation Notation	The site is identified as a commitment rather than an allocation (action point AP2/4).
MACM/SuV23/a	Five Roads / Horeb	SuV23/h1, Clos y Parc	Remove Residential Allocation Notation	The site is identified as a commitment rather than an allocation (action point AP2/4).

Llanelli PrC2

Cynllun Datblygu Lleol Diwygiedig Sir Gaerfyrddin
Carmarthenshire Revised Local Development Plan

Ymgynghoriad Faterion sy'n codi / Matters Arising Changes Consultation

Cyngor Sir Caerfyrddin
Lle a Chynaliadwyedd,
Lle, Seilwaith a Datblygu Economaidd
3 Heol Spilman, Caerfyrddin. SA31 1LE
Carmarthenshire County Council
Place and Sustainability,
Place, Infrastructure and Economic Development,
3 Spilman Street, Carmarthen. SA31 1LE



Cyf. Materion sy'n codi :
Matters Arising Change Ref.: **MACM/PrC2/a**



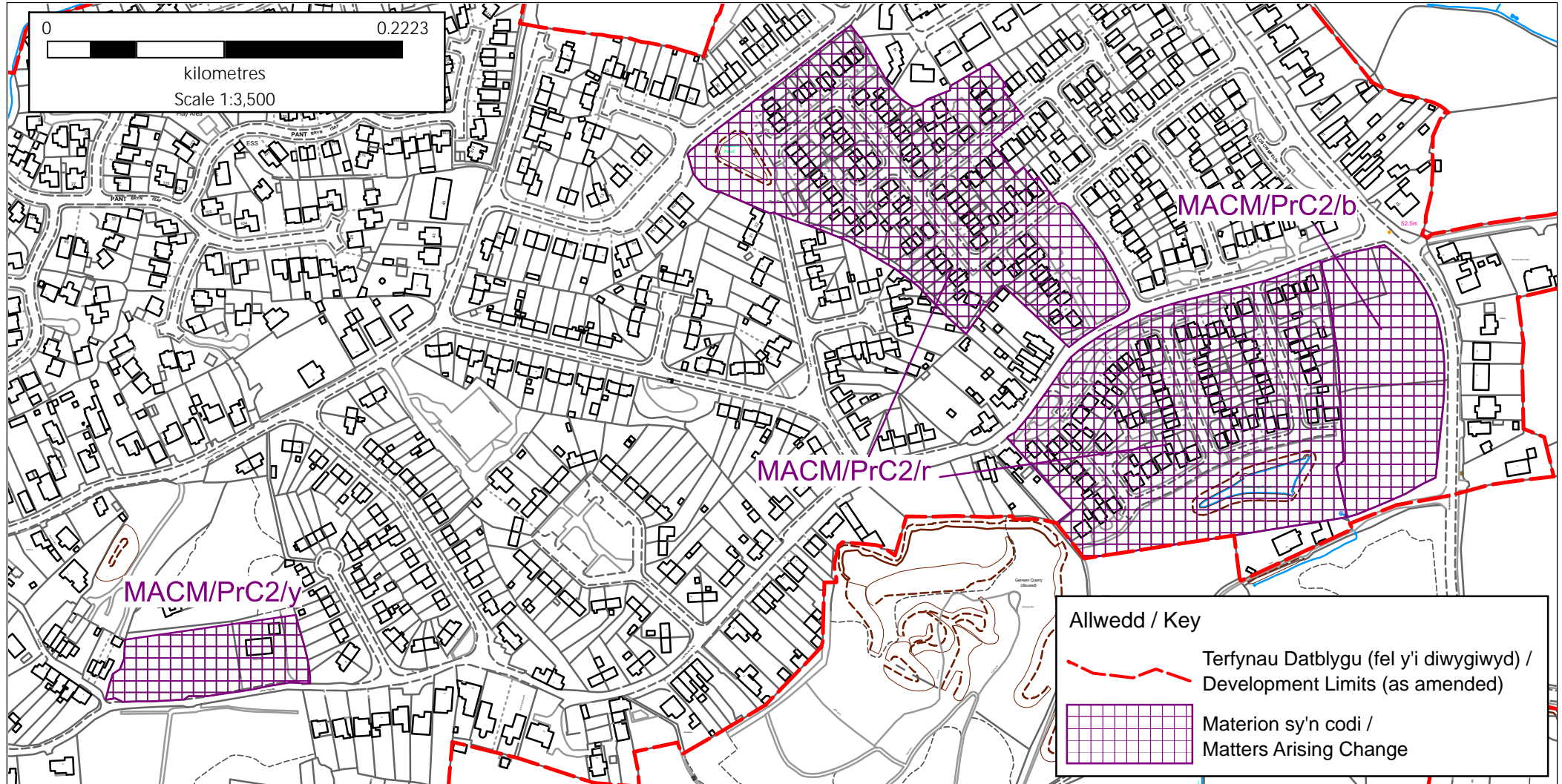
Llanelli PrC2

Cynllun Datblygu Lleol Diwygiedig Sir Gaerfyrddin
Carmarthenshire Revised Local Development Plan

Ymgynghoriad Faterion sy'n codi / Matters Arising Changes Consultation

Cyngor Sir Caerfyrddin
Lle a Chynaliadwyedd,
Lle, Seilwaith a Datblygu Economaidd
3 Heol Spilman, Caerfyrddin. SA31 1LE

Carmarthenshire County Council
Place and Sustainability,
Place, Infrastructure and Economic Development,
3 Spilman Street, Carmarthen. SA31 1LE



Cyf. Materion sy'n codi :
Matters Arising Change Ref.: **MACM/PrC2/b, r, y**

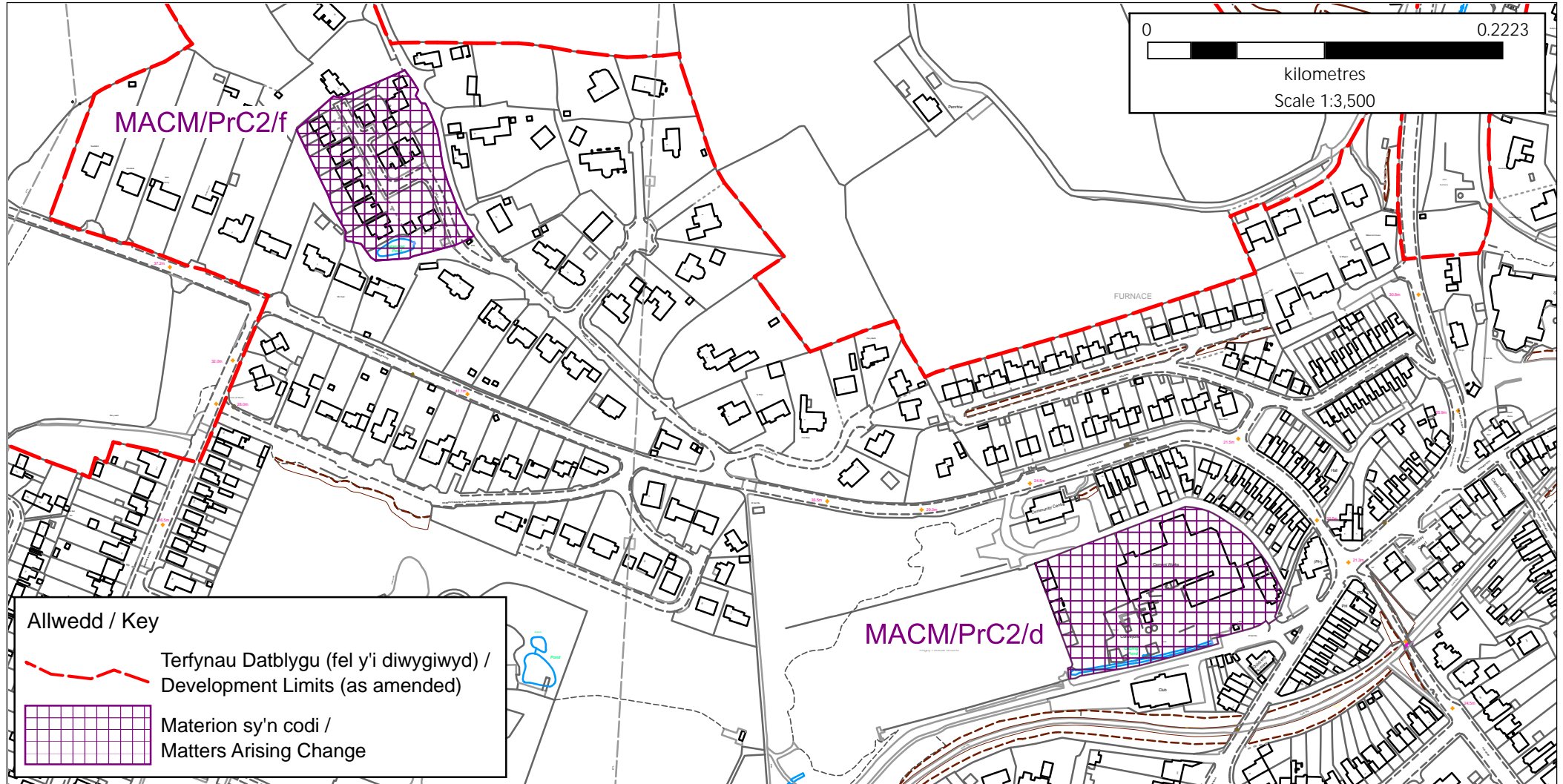


Llanelli PrC2

Cynllun Datblygu Lleol Diwygiedig Sir Gaerfyrddin
Carmarthenshire Revised Local Development Plan

Ymgynghoriad Faterion sy'n codi / Matters Arising Changes Consultation

Cyngor Sir Caerfyrddin
Lle a Chynaliadwyedd,
Lle, Seilwaith a Datblygu Economaidd
3 Heol Spilman, Caerfyrddin. SA31 1LE
Carmarthenshire County Council
Place and Sustainability,
Place, Infrastructure and Economic Development,
3 Spilman Street, Carmarthen. SA31 1LE



Cyf. Materion sy'n codi :
Matters Arising Change Ref.: **MACM/PrC2/d, f**

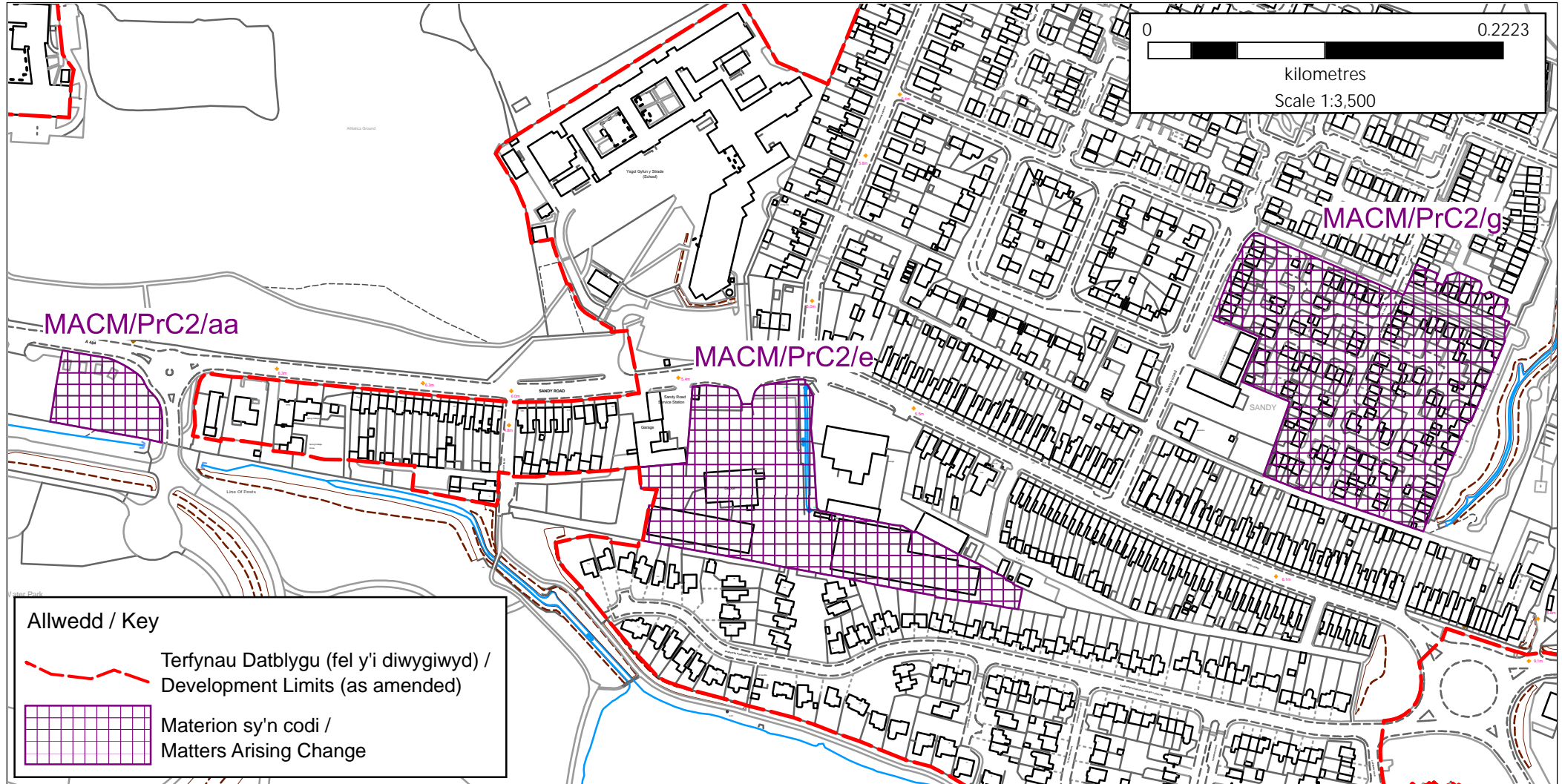


Llanelli PrC2

Cynllun Datblygu Lleol Diwygiedig Sir Gaerfyrddin
Carmarthenshire Revised Local Development Plan

Ymgynghoriad Faterion sy'n codi / Matters Arising Changes Consultation

Cyngor Sir Caerfyrddin
Lle a Chynaliadwyedd,
Lle, Seilwaith a Datblygu Economaidd
3 Heol Spilman, Caerfyrddin. SA31 1LE
Carmarthenshire County Council
Place and Sustainability,
Place, Infrastructure and Economic Development,
3 Spilman Street, Carmarthen. SA31 1LE



Cyf. Materion sy'n codi :
Matters Arising Change Ref.: **MACM/PrC2/e, g, aa**



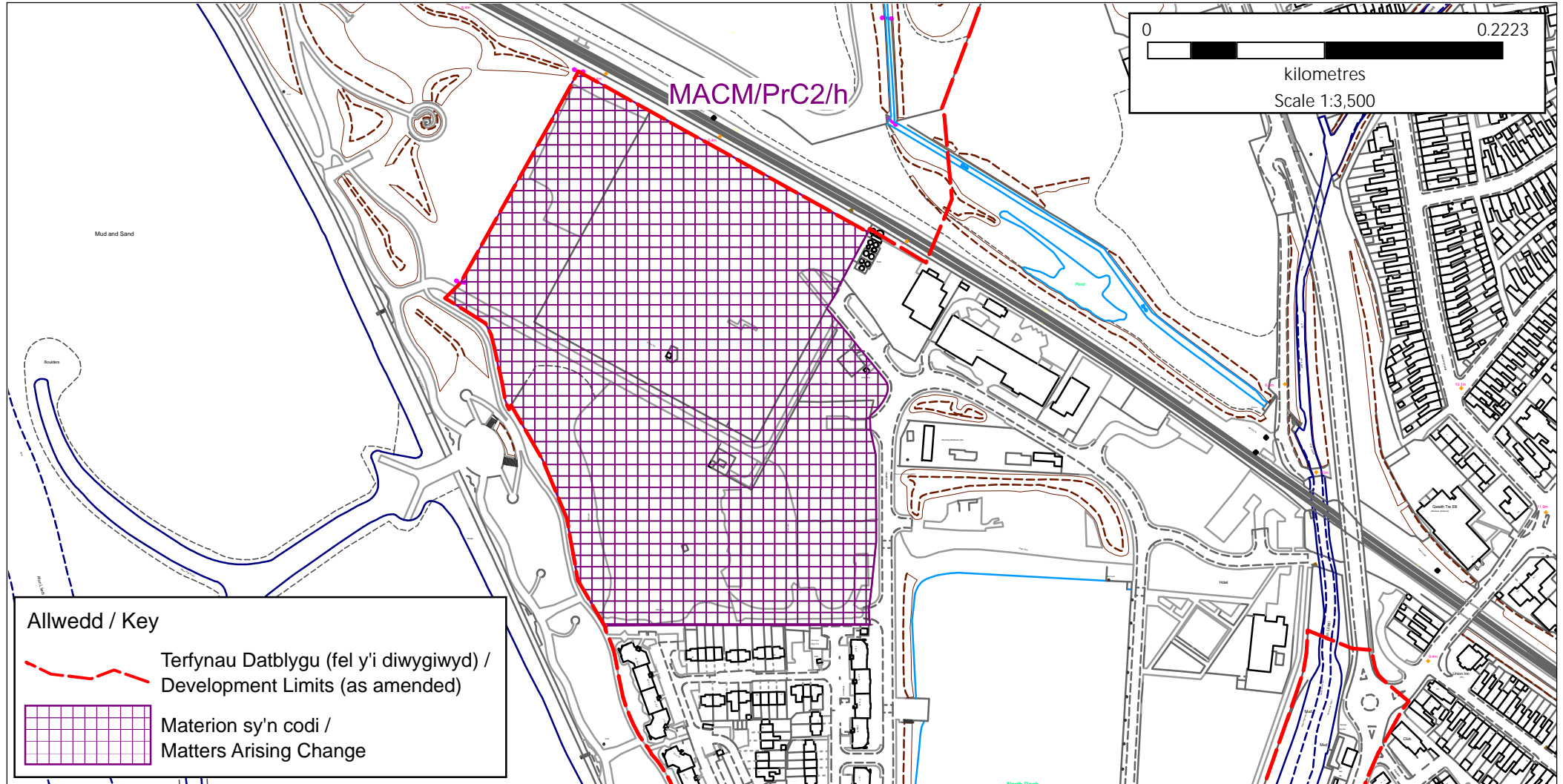
Llanelli PrC2

Cynllun Datblygu Lleol Diwygiedig Sir Gaerfyrddin
Carmarthenshire Revised Local Development Plan

Ymgynghoriad Faterion sy'n codi / Matters Arising Changes Consultation

Cyngor Sir Caerfyrddin
Lle a Chynaliadwyedd,
Lle, Seilwaith a Datblygu Economaidd
3 Heol Spilman, Caerfyrddin. SA31 1LE

Carmarthenshire County Council
Place and Sustainability,
Place, Infrastructure and Economic Development,
3 Spilman Street, Carmarthen. SA31 1LE



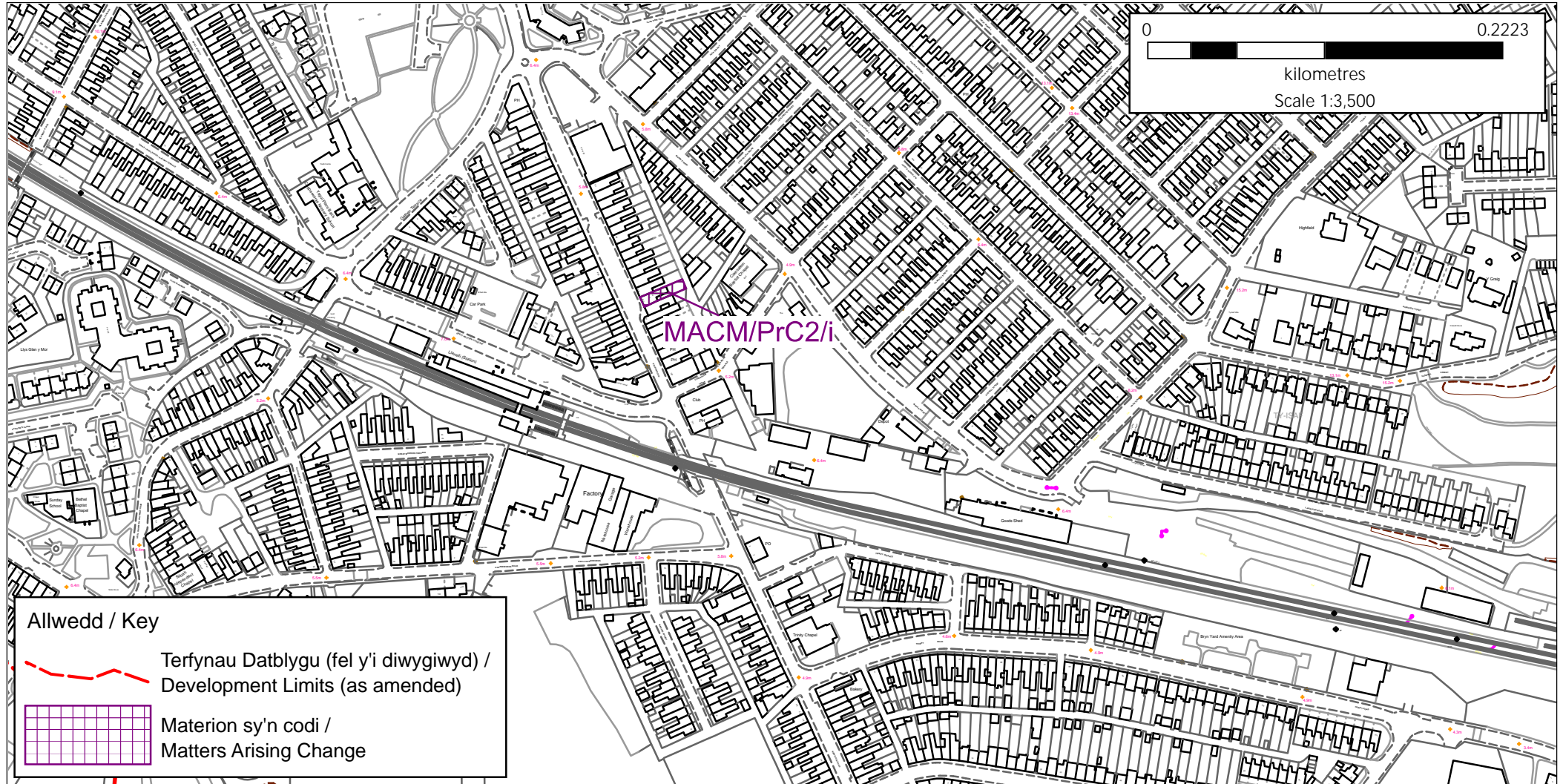
Cyf. Materion sy'n codi :
Matters Arising Change Ref.: **MACM/PrC2/h**

Llanelli PrC2

Cynllun Datblygu Lleol Diwygiedig Sir Gaerfyrddin
Carmarthenshire Revised Local Development Plan

Ymgynghoriad Faterion sy'n codi / Matters Arising Changes Consultation

Cyngor Sir Caerfyrddin
Lle a Chynaliadwyedd,
Lle, Seilwaith a Datblygu Economaidd
3 Heol Spilman, Caerfyrddin. SA31 1LE
Carmarthenshire County Council
Place and Sustainability,
Place, Infrastructure and Economic Development,
3 Spilman Street, Carmarthen. SA31 1LE



Cyf. Materion sy'n codi :
Matters Arising Change Ref.: **MACM/PrC2/i**



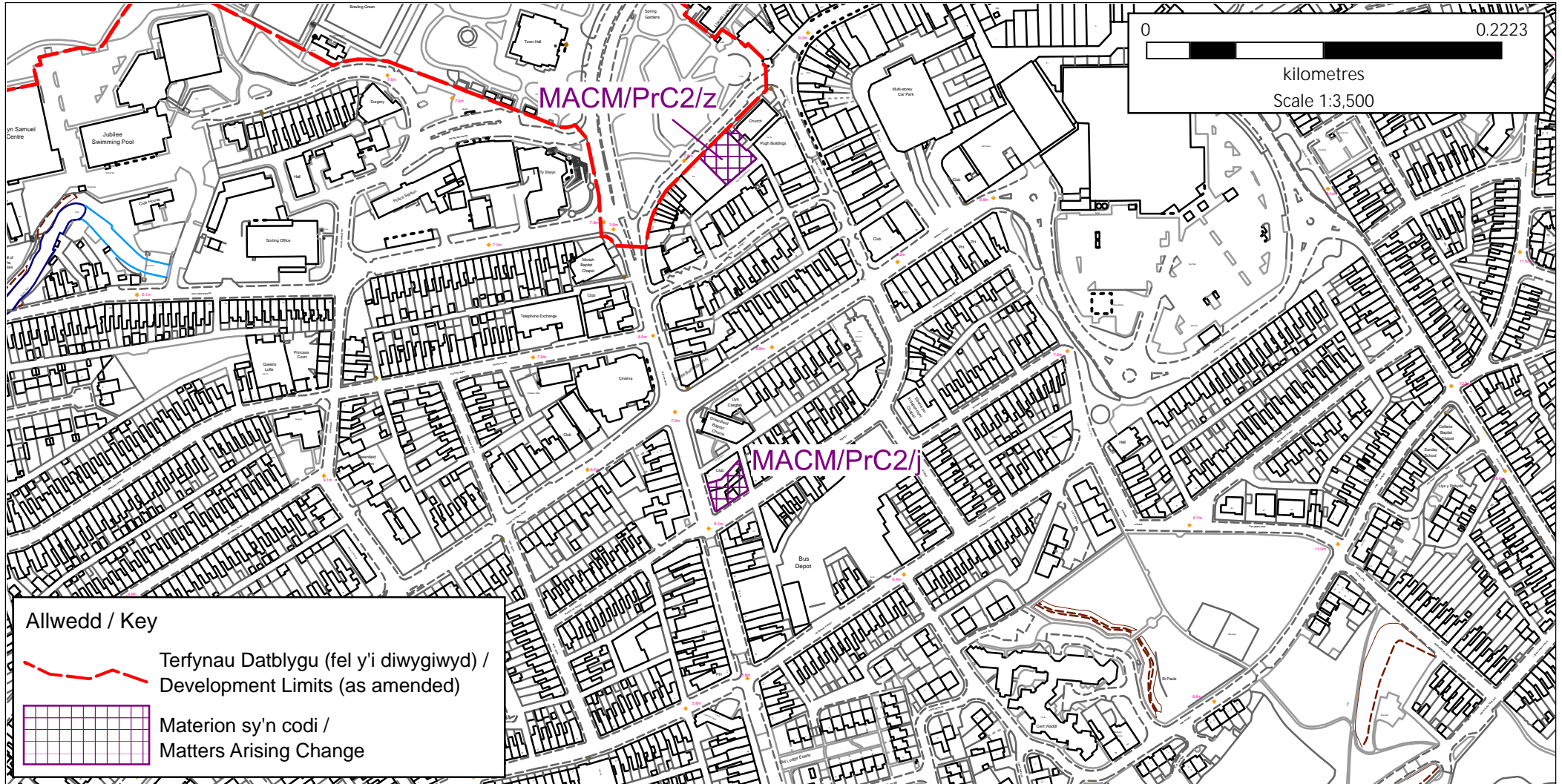
Llanelli PrC2

Cynllun Datblygu Lleol Diwygiedig Sir Gaerfyrddin
Carmarthenshire Revised Local Development Plan

Ymgynghoriad Faterion sy'n codi / Matters Arising Changes Consultation

Cyngor Sir Caerfyrddin
Lle a Chynaliadwyedd,
Lle, Seilwaith a Datblygu Economaidd
3 Heol Spilman, Caerfyrddin. SA31 1LE

Carmarthenshire County Council
Place and Sustainability,
Place, Infrastructure and Economic Development,
3 Spilman Street, Carmarthen. SA31 1LE



Cyf. Materion sy'n codi :
Matters Arising Change Ref.: **MACM/PrC2/j, z**

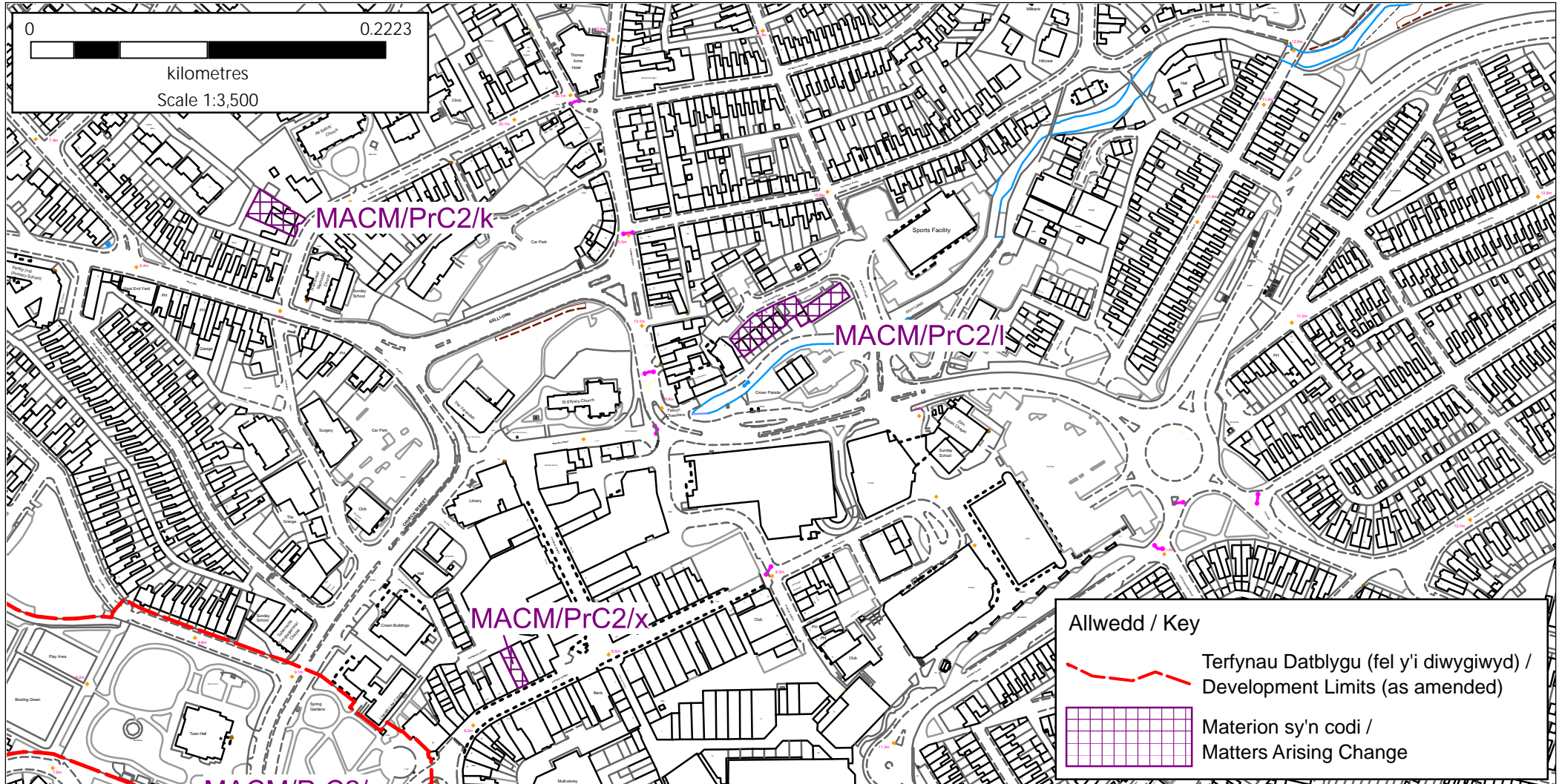
Llanelli PrC2

Cynllun Datblygu Lleol Diwygiedig Sir Gaerfyrddin
Carmarthenshire Revised Local Development Plan

Ymgynghoriad Faterion sy'n codi / Matters Arising Changes Consultation

Cyngor Sir Caerfyrddin
Lle a Chynaliadwyedd,
Lle, Seilwaith a Datblygu Economaidd
3 Heol Spilman, Caerfyrddin. SA31 1LE

Carmarthenshire County Council
Place and Sustainability,
Place, Infrastructure and Economic Development,
3 Spilman Street, Carmarthen. SA31 1LE



Cyf. Materion sy'n codi :
Matters Arising Change Ref.: **MACM/PrC2/k, l, x**

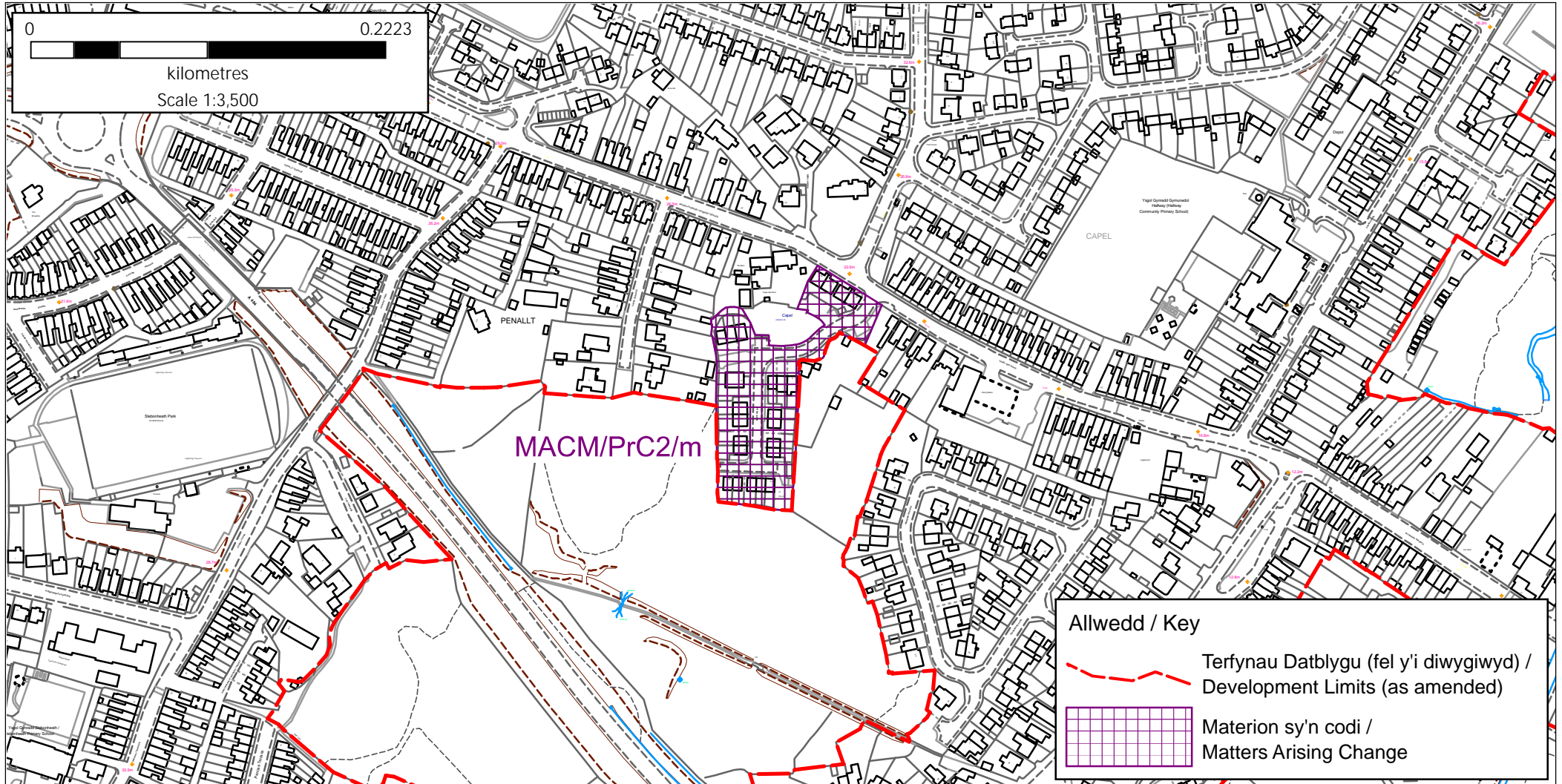


Llanelli PrC2

Cynllun Datblygu Lleol Diwygiedig Sir Gaerfyrddin
Carmarthenshire Revised Local Development Plan

Ymgynghoriad Faterion sy'n codi / Matters Arising Changes Consultation

Cyngor Sir Caerfyrddin
Lle a Chynaliadwyedd,
Lle, Seilwaith a Datblygu Economaidd
3 Heol Spilman, Caerfyrddin. SA31 1LE
Carmarthenshire County Council
Place and Sustainability,
Place, Infrastructure and Economic Development,
3 Spilman Street, Carmarthen. SA31 1LE



Cyf. Materion sy'n codi :
Matters Arising Change Ref.: **MACM/PrC2/m**

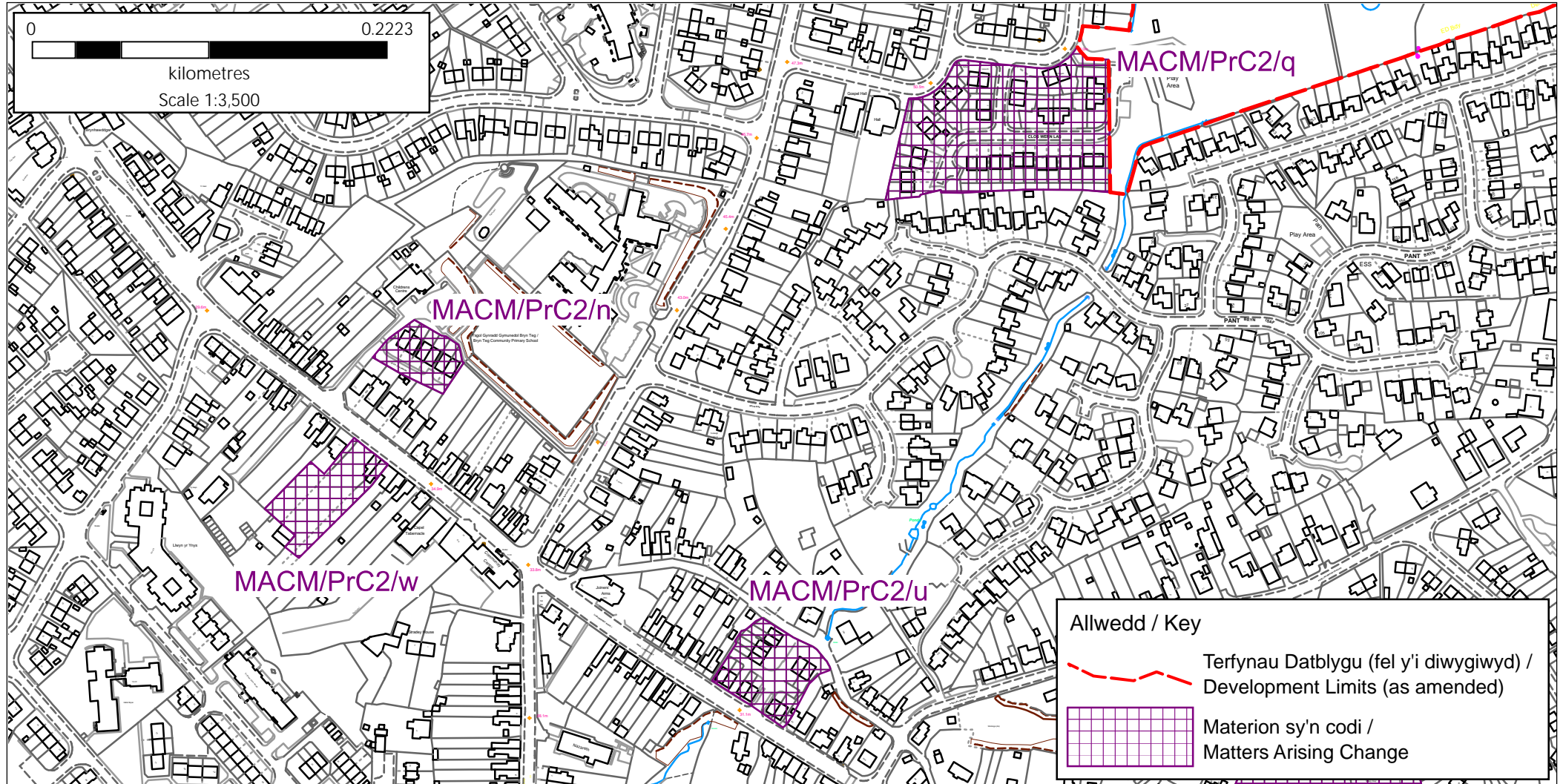


Llanelli PrC2

Cynllun Datblygu Lleol Diwygiedig Sir Gaerfyrddin
Carmarthenshire Revised Local Development Plan

Ymgynghoriad Faterion sy'n codi / Matters Arising Changes Consultation

Cyngor Sir Caerfyrddin
Lle a Chynaliadwyedd,
Lle, Seilwaith a Datblygu Economaidd
3 Heol Spilman, Caerfyrddin. SA31 1LE
Carmarthenshire County Council
Place and Sustainability,
Place, Infrastructure and Economic Development,
3 Spilman Street, Carmarthen. SA31 1LE



Cyf. Materion sy'n codi :
Matters Arising Change Ref.: **MACM/PrC2/n, q, u, w**



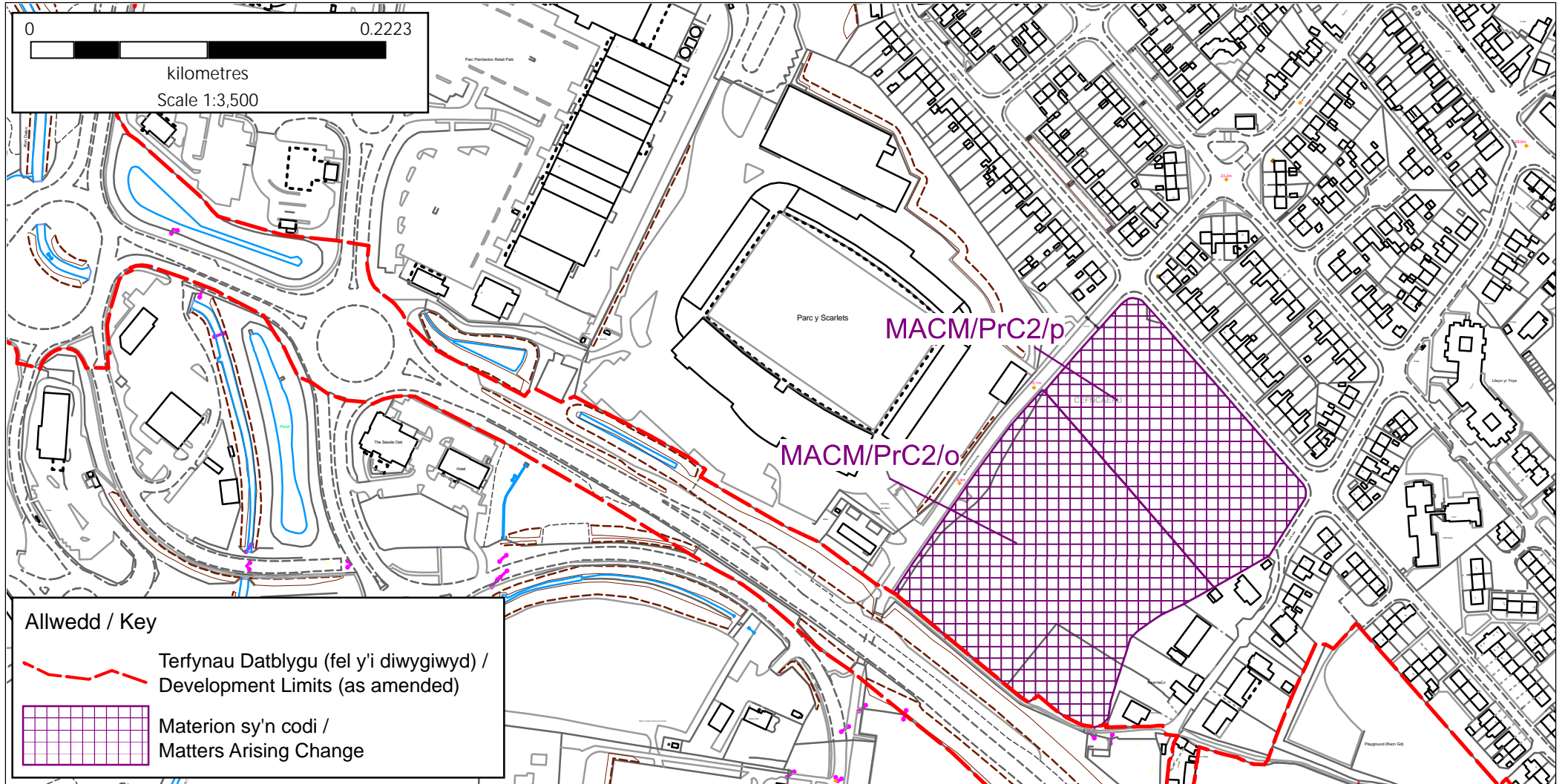
Llanelli PrC2

Cynllun Datblygu Lleol Diwygiedig Sir Gaerfyrddin
Carmarthenshire Revised Local Development Plan

Ymgynghoriad Faterion sy'n codi / Matters Arising Changes Consultation

Cyngor Sir Caerfyrddin
Lle a Chynaliadwyedd,
Lle, Seilwaith a Datblygu Economaidd
3 Heol Spilman, Caerfyrddin. SA31 1LE

Carmarthenshire County Council
Place and Sustainability,
Place, Infrastructure and Economic Development,
3 Spilman Street, Carmarthen. SA31 1LE



Cyf. Materion sy'n codi :
Matters Arising Change Ref.: **MACM/PrC2/o, p**

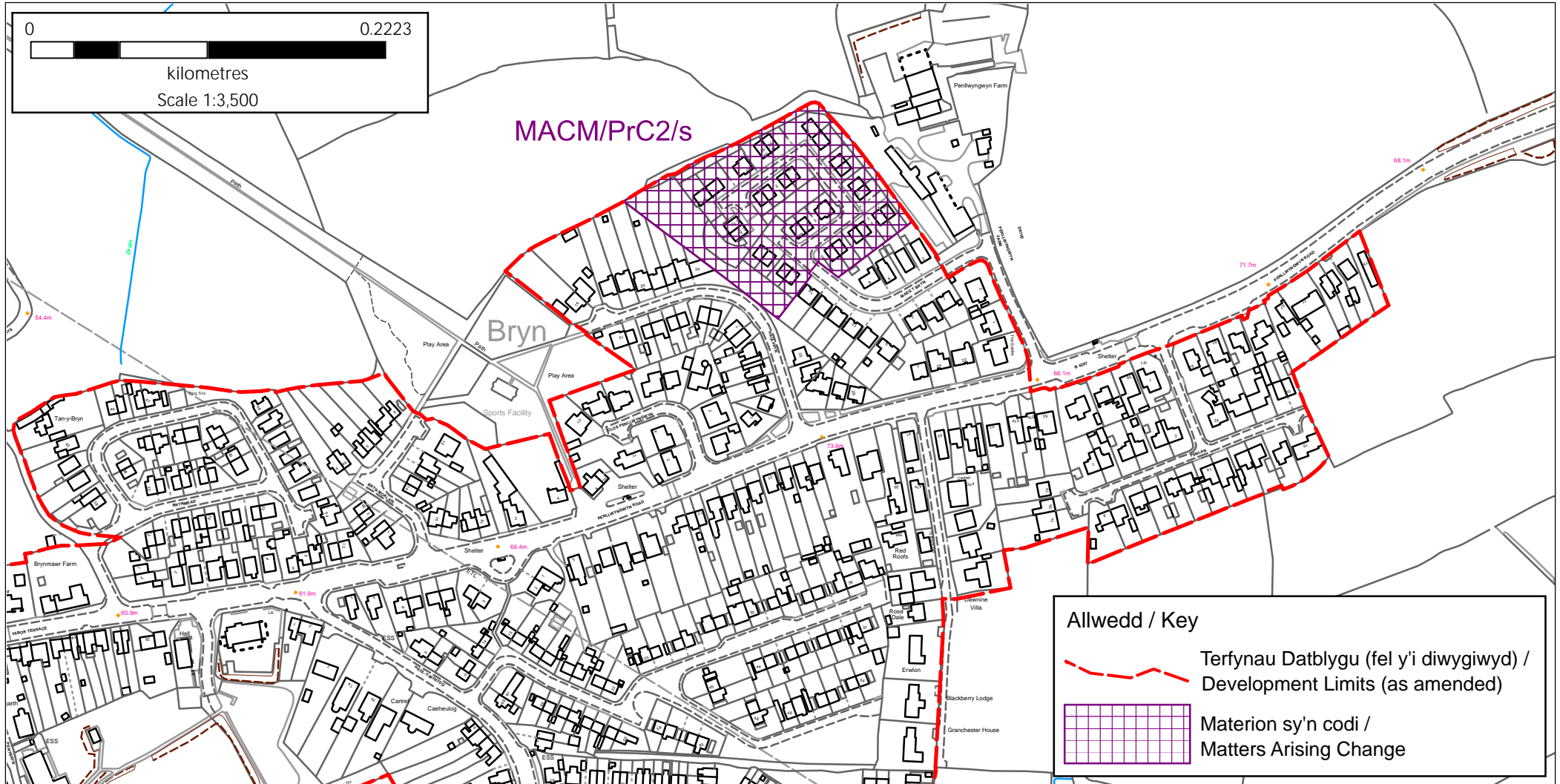


Llanelli PrC2

Cynllun Datblygu Lleol Diwygiedig Sir Gaerfyrddin
Carmarthenshire Revised Local Development Plan

Ymgynghoriad Faterion sy'n codi / Matters Arising Changes Consultation

Cyngor Sir Caerfyrddin
Lle a Chynaliadwyedd,
Lle, Seilwaith a Datblygu Economaidd
3 Heol Spilman, Caerfyrddin. SA31 1LE
Carmarthenshire County Council
Place and Sustainability,
Place, Infrastructure and Economic Development,
3 Spilman Street, Carmarthen. SA31 1LE



Cyf. Materion sy'n codi :
Matters Arising Change Ref.: **MACM/PrC2/s**

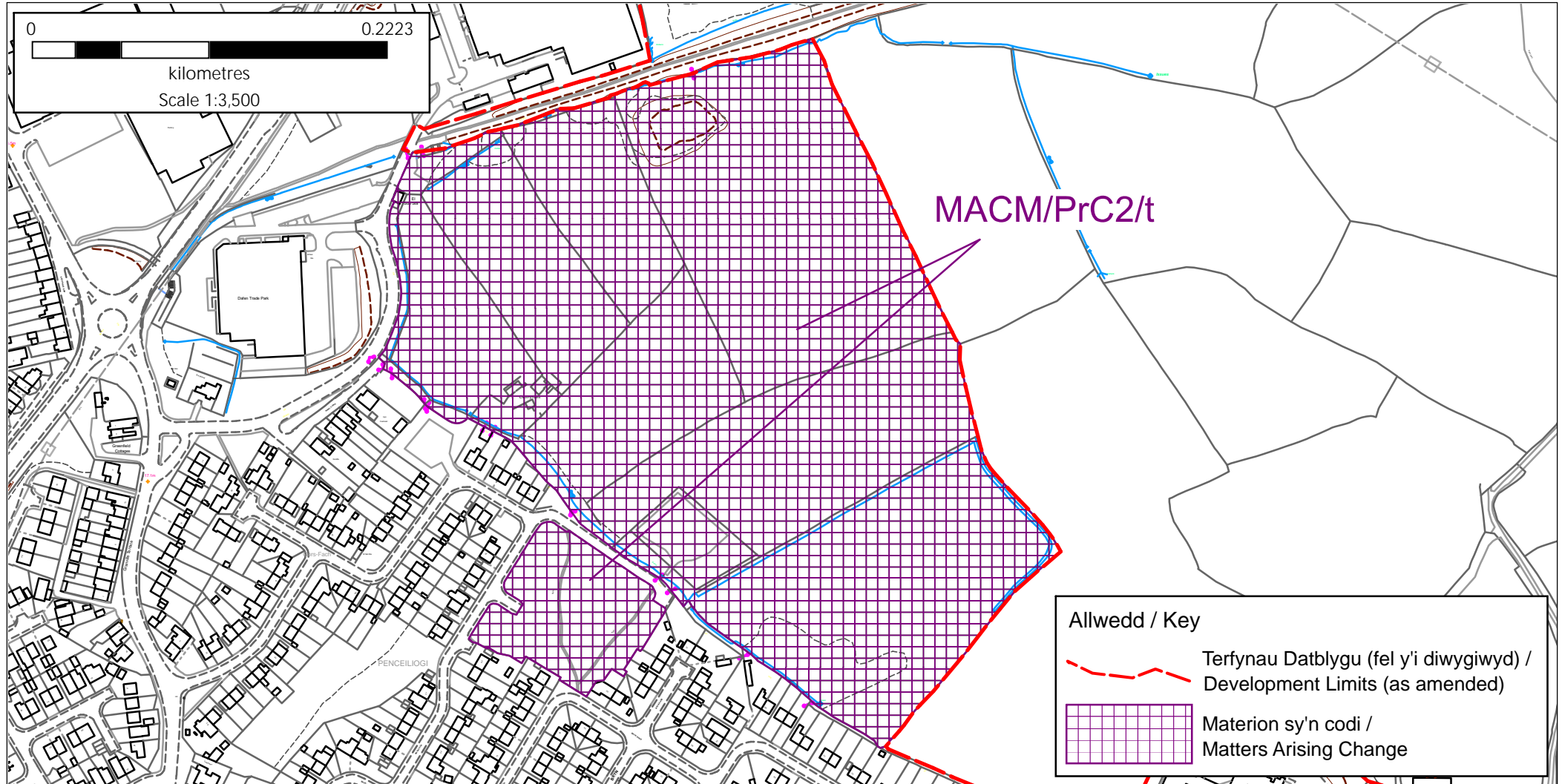


Llanelli PrC2

Cynllun Datblygu Lleol Diwygiedig Sir Gaerfyrddin
Carmarthenshire Revised Local Development Plan

Ymgynghoriad Faterion sy'n codi / Matters Arising Changes Consultation

Cyngor Sir Caerfyrddin
Lle a Chynaliadwyedd,
Lle, Seilwaith a Datblygu Economaidd
3 Heol Spilman, Caerfyrddin. SA31 1LE
Carmarthenshire County Council
Place and Sustainability,
Place, Infrastructure and Economic Development,
3 Spilman Street, Carmarthen. SA31 1LE



Cyf. Materion sy'n codi :
Matters Arising Change Ref.: **MACM/PrC2/t**

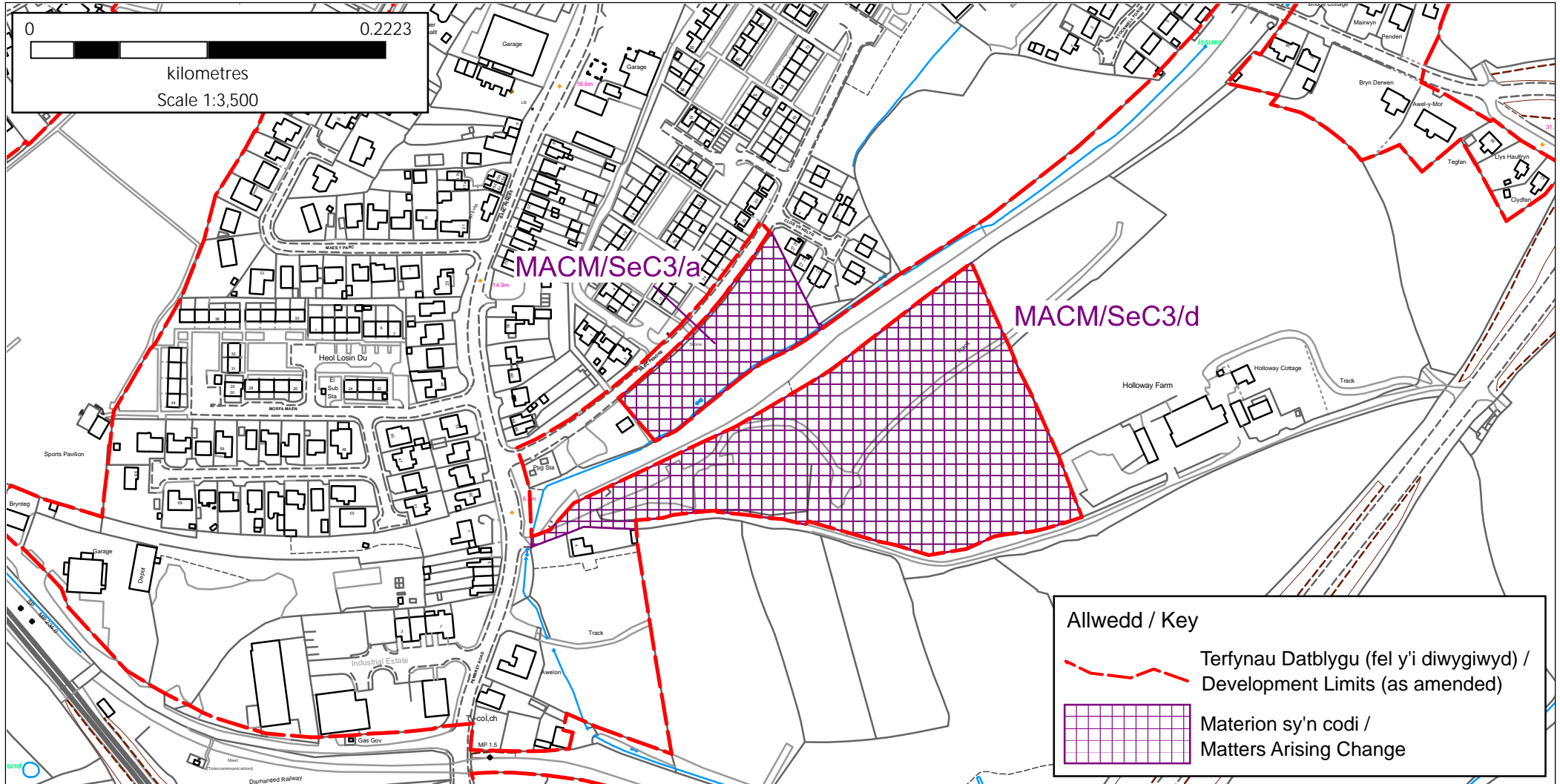


Cydweli SeC3 / Kidwelly SeC3

Cynllun Datblygu Lleol Diwygiedig Sir Gaerfyrddin
Carmarthenshire Revised Local Development Plan

Ymgynghoriad Faterion sy'n codi / Matters Arising Changes Consultation

Cyngor Sir Caerfyrddin
Lle a Chynaliadwyedd,
Lle, Seilwaith a Datbygu Economaidd
3 Heol Spilman, Caerfyrddin. SA31 1LE
Carmarthenshire County Council
Place and Sustainability,
Place, Infrastructure and Economic Development,
3 Spilman Street, Carmarthen. SA31 1LE



Cyf. Materion sy'n codi :
Matters Arising Change Ref.: **MACM/SeC3/a, d**



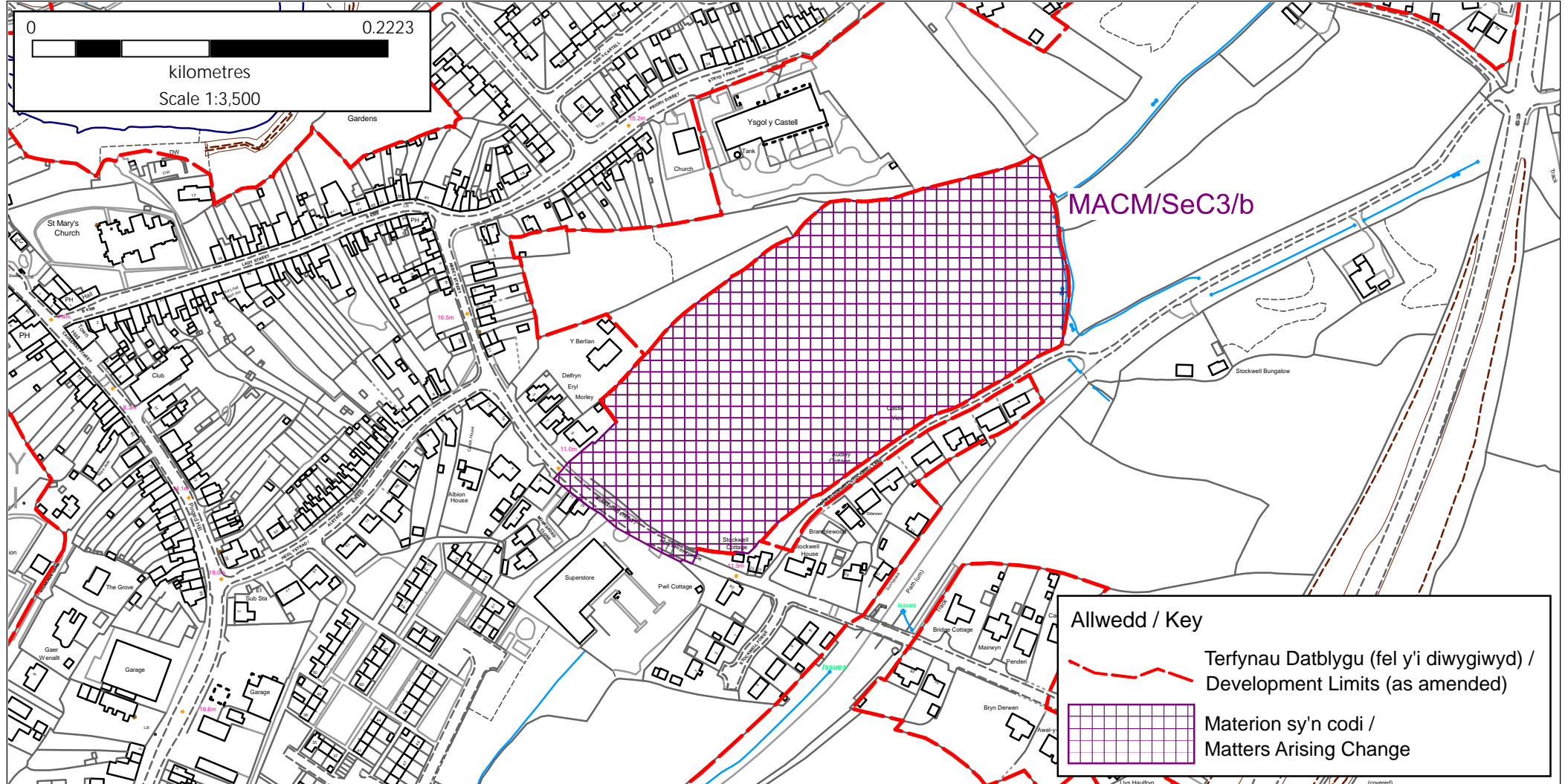
Cydweli SeC3 / Kidwelly SeC3

Cynllun Datblygu Lleol Diwygiedig Sir Gaerfyrddin
Carmarthenshire Revised Local Development Plan

Ymgynghoriad Faterion sy'n codi / Matters Arising Changes Consultation

Cyngor Sir Caerfyrddin
Lle a Chynaliadwyedd,
Lle, Seilwaith a Datblygu Economaidd
3 Heol Spilman, Caerfyrddin. SA31 1LE

Carmarthenshire County Council
Place and Sustainability,
Place, Infrastructure and Economic Development,
3 Spilman Street, Carmarthen. SA31 1LE



Cyf. Materion sy'n codi :
Matters Arising Change Ref.: **MACM/SeC3/b**

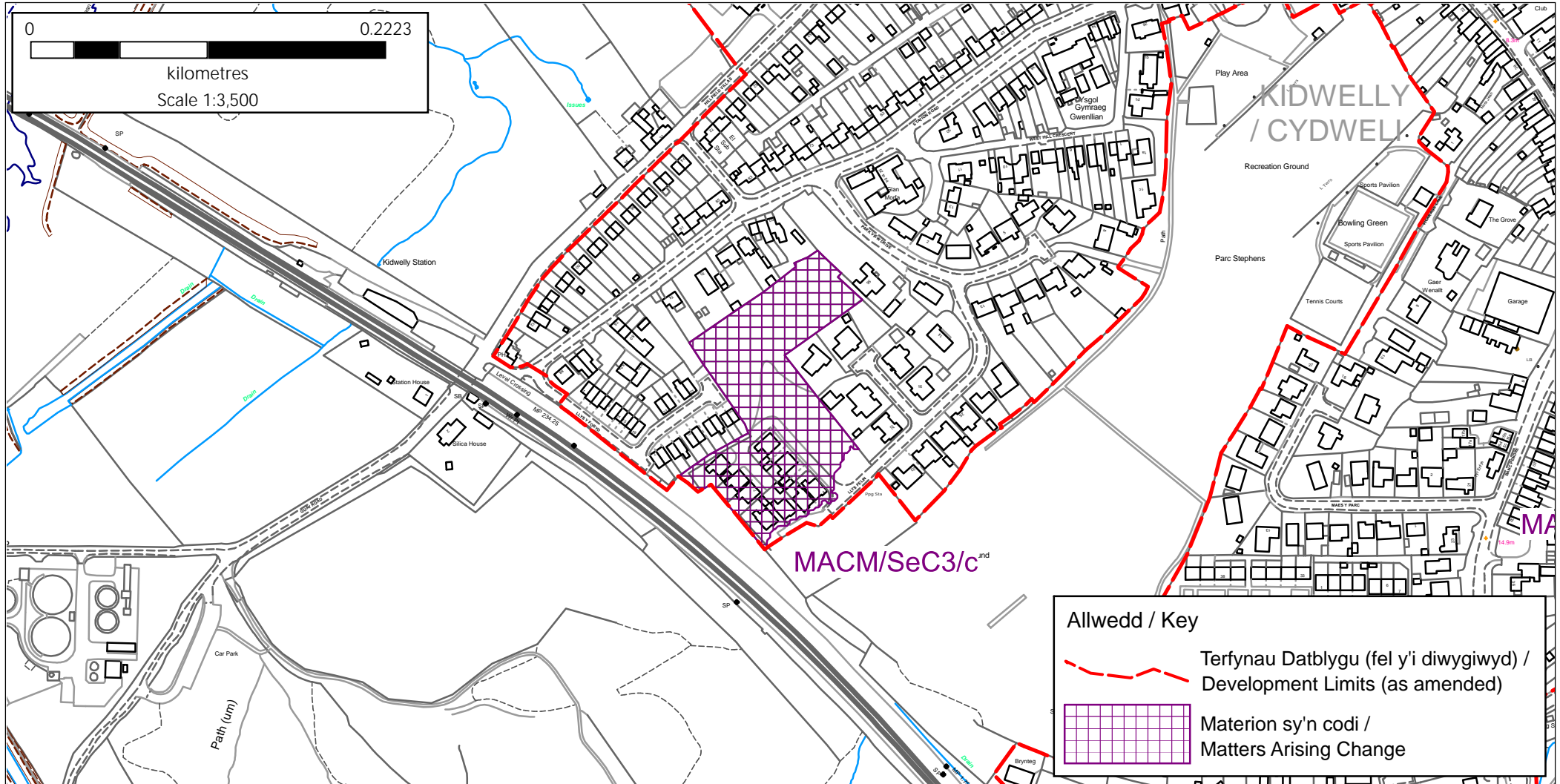


Cydweli SeC3 / Kidwelly SeC3

Cynllun Datblygu Lleol Diwygiedig Sir Gaerfyrddin
Carmarthenshire Revised Local Development Plan

Ymgynghoriad Faterion sy'n codi / Matters Arising Changes Consultation

Cyngor Sir Caerfyrddin
Lle a Chynaliadwyedd,
Lle, Seilwaith a Datblygu Economaidd
3 Heol Spilman, Caerfyrddin. SA31 1LE
Carmarthenshire County Council
Place and Sustainability,
Place, Infrastructure and Economic Development,
3 Spilman Street, Carmarthen. SA31 1LE



Cyf. Materion sy'n codi :
Matters Arising Change Ref.: **MACM/SeC3/c**

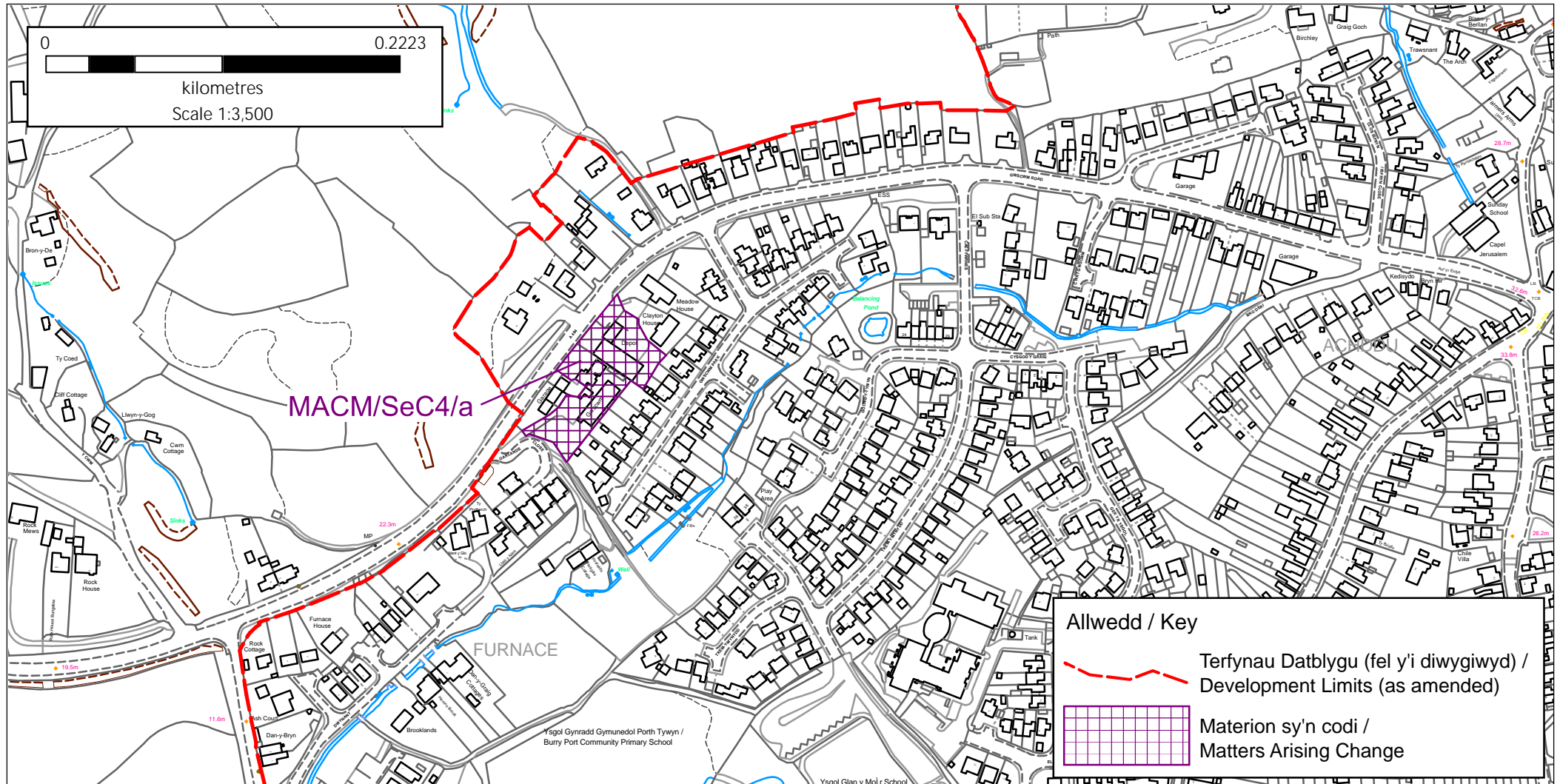


Porth Tywyn SeC4 / Burry Port SeC4

Cynllun Datblygu Lleol Diwygiedig Sir Gaerfyrddin
Carmarthenshire Revised Local Development Plan

Ymgynghoriad Faterion sy'n codi / Matters Arising Changes Consultation

Cyngor Sir Caerfyrddin
Lle a Chynaliadwyedd,
Lle, Seilwaith a Datblygu Economaidd
3 Heol Spilman, Caerfyrddin. SA31 1LE
Carmarthenshire County Council
Place and Sustainability,
Place, Infrastructure and Economic Development,
3 Spilman Street, Carmarthen. SA31 1LE



Cyf. Materion sy'n codi :
Matters Arising Change Ref.: **MACM/SeC4/a**

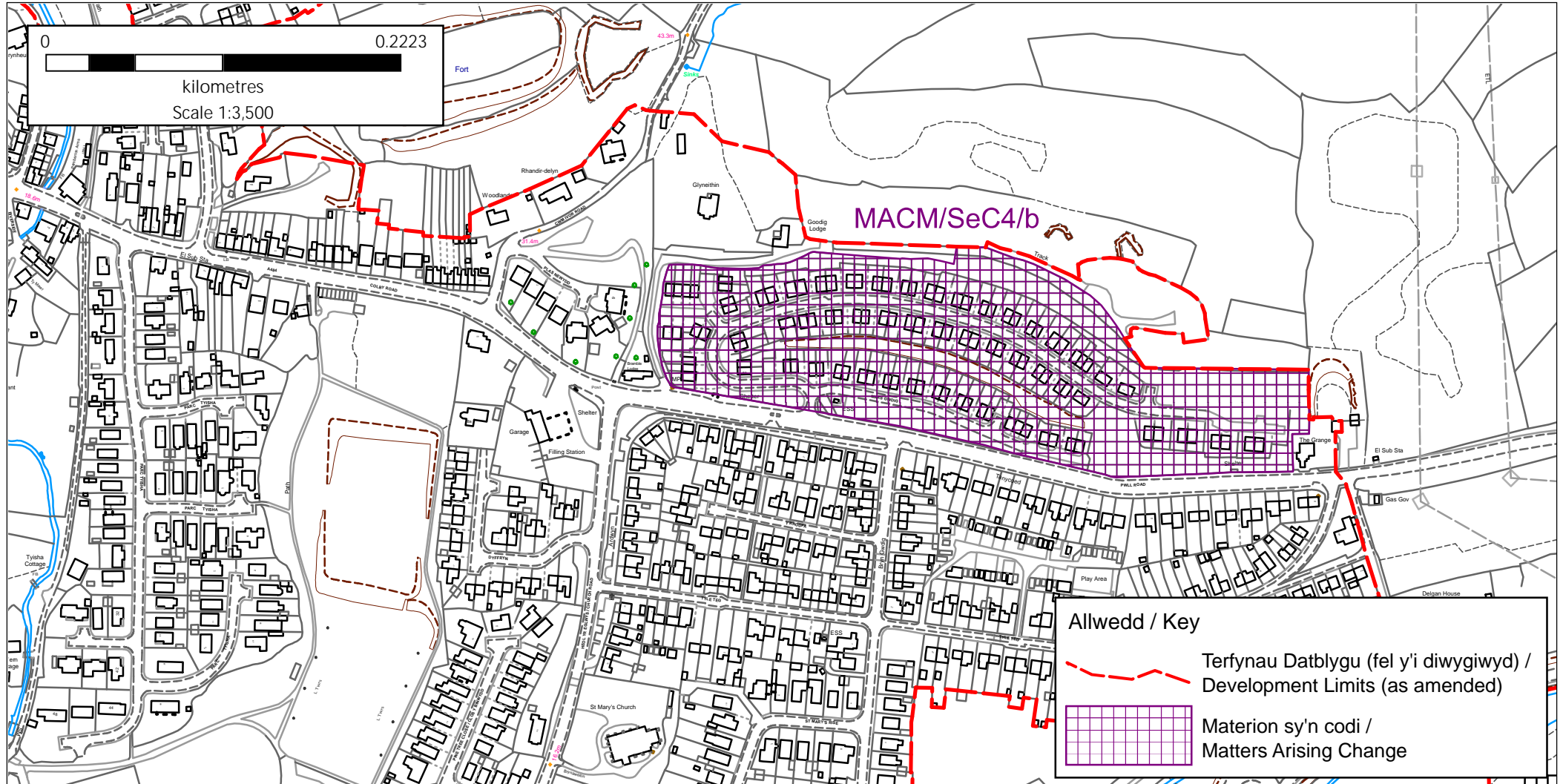
Porth Tywyn SeC4 / Burry Port SeC4

Cynllun Datblygu Lleol Diwygiedig Sir Gaerfyrddin
Carmarthenshire Revised Local Development Plan

Ymgynghoriad Faterion sy'n codi / Matters Arising Changes Consultation

Cyngor Sir Caerfyrddin
Lle a Chynaliadwyedd,
Lle, Seilwaith a Datblygu Economaidd
3 Heol Spilman, Caerfyrddin. SA31 1LE

Carmarthenshire County Council
Place and Sustainability,
Place, Infrastructure and Economic Development,
3 Spilman Street, Carmarthen. SA31 1LE



Cyf. Materion sy'n codi :
Matters Arising Change Ref.: **MACM/SeC4/b**

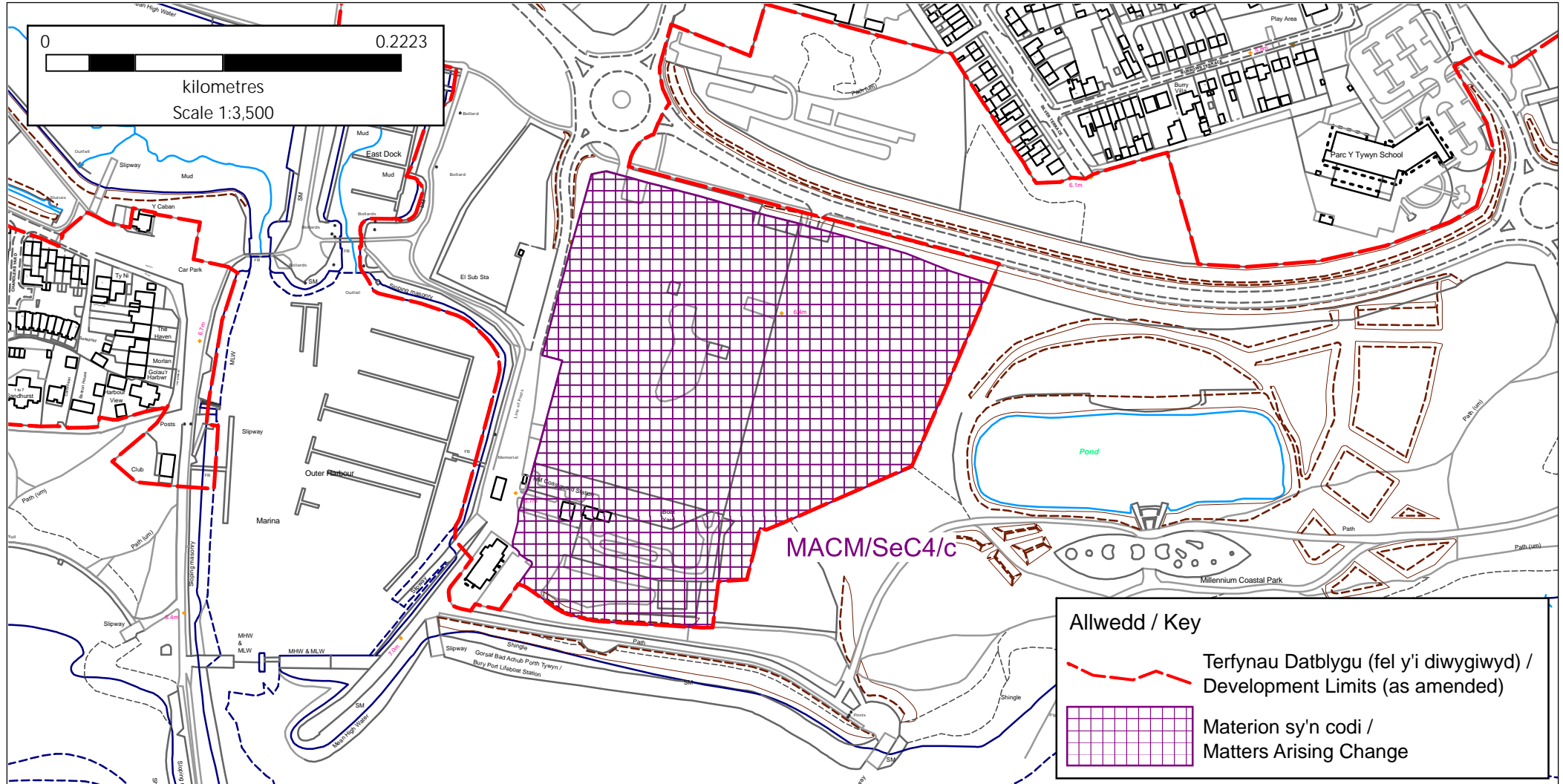


Porth Tywyn SeC4 / Burry Port SeC4

Cynllun Datblygu Lleol Diwygiedig Sir Gaerfyrddin
Carmarthenshire Revised Local Development Plan

Ymgynghoriad Faterion sy'n codi / Matters Arising Changes Consultation

Cyngor Sir Caerfyrddin
Lle a Chynaliadwyedd,
Lle, Seilwaith a Datblygu Economaidd
3 Heol Spilman, Caerfyrddin. SA31 1LE
Carmarthenshire County Council
Place and Sustainability,
Place, Infrastructure and Economic Development,
3 Spilman Street, Carmarthen. SA31 1LE



Cyf. Materion sy'n codi :
Matters Arising Change Ref.: **MACM/SeC4/c**

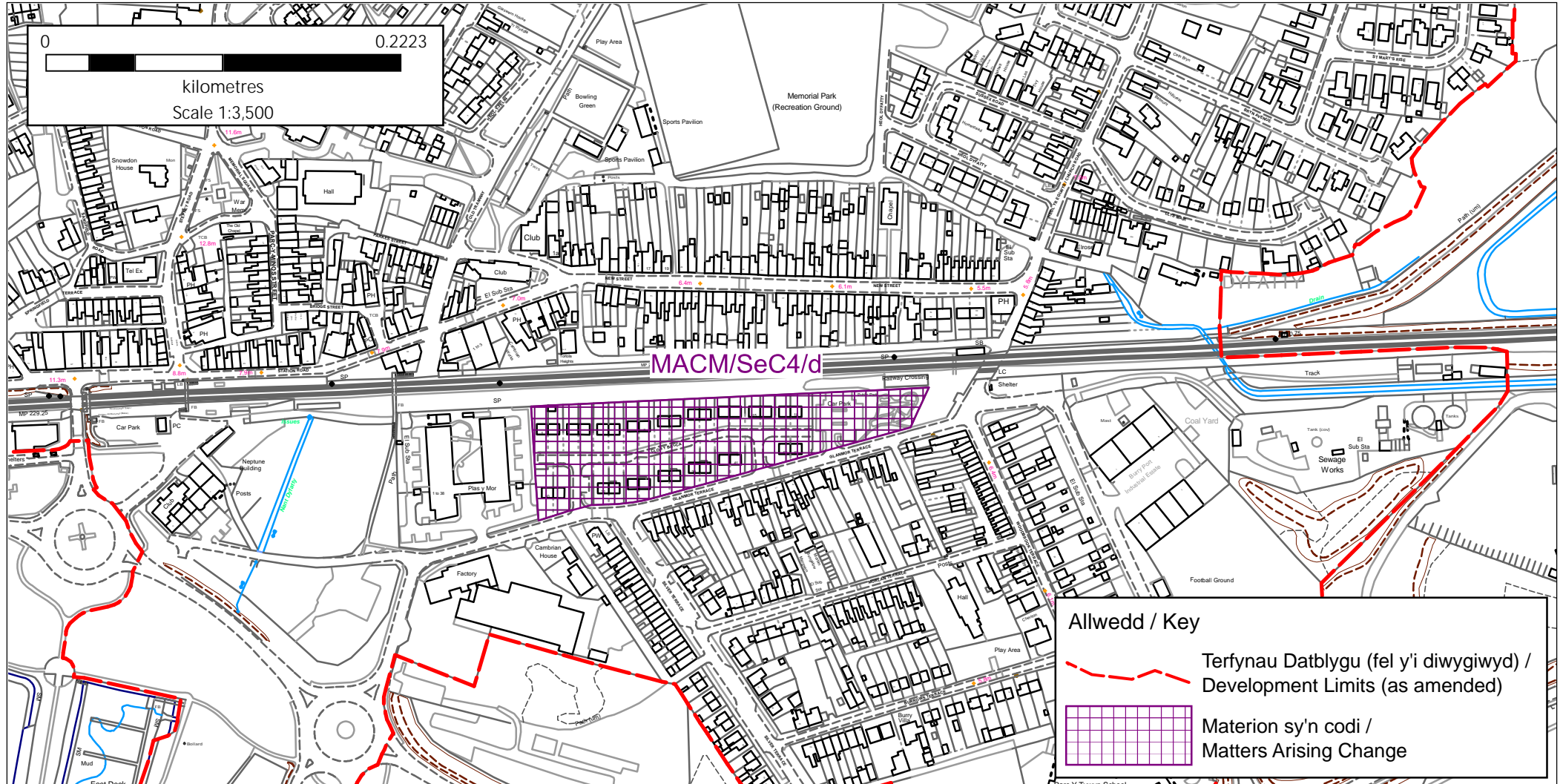


Porth Tywyn SeC4 / Burry Port SeC4

Cynllun Datblygu Lleol Diwygiedig Sir Gaerfyrddin
Carmarthenshire Revised Local Development Plan

Ymgynghoriad Faterion sy'n codi / Matters Arising Changes Consultation

Cyngor Sir Caerfyrddin
Lle a Chynaliadwyedd,
Lle, Seilwaith a Datblygu Economaidd
3 Heol Spilman, Caerfyrddin. SA31 1LE
Carmarthenshire County Council
Place and Sustainability,
Place, Infrastructure and Economic Development,
3 Spilman Street, Carmarthen. SA31 1LE



Cyf. Materion sy'n codi :
Matters Arising Change Ref.: **MACM/SeC4/d**



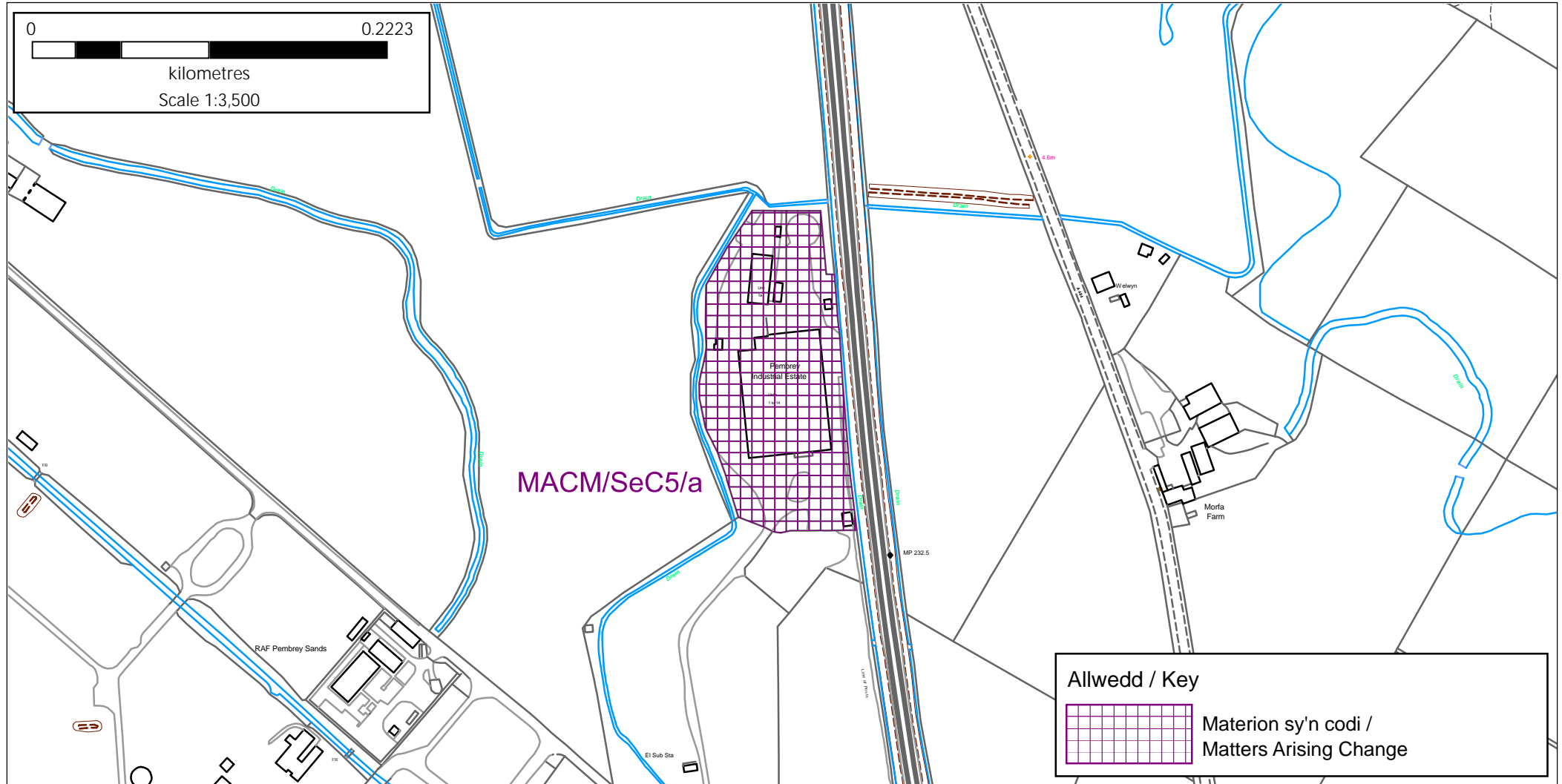
Pen-bre SeC5 / Pembrey SeC5

Cynllun Datblygu Lleol Diwygiedig Sir Gaerfyrddin
Carmarthenshire Revised Local Development Plan

Ymgynghoriad Faterion sy'n codi / Matters Arising Changes Consultation

Cyngor Sir Caerfyrddin
Lle a Chynaliadwyedd,
Lle, Seilwaith a Datbygu Economaidd
3 Heol Spilman, Caerfyrddin. SA31 1LE

Carmarthenshire County Council
Place and Sustainability,
Place, Infrastructure and Economic Development,
3 Spilman Street, Carmarthen. SA31 1LE



Cyf. Materion sy'n codi :
Matters Arising Change Ref.: **MACM/SeC5/a**

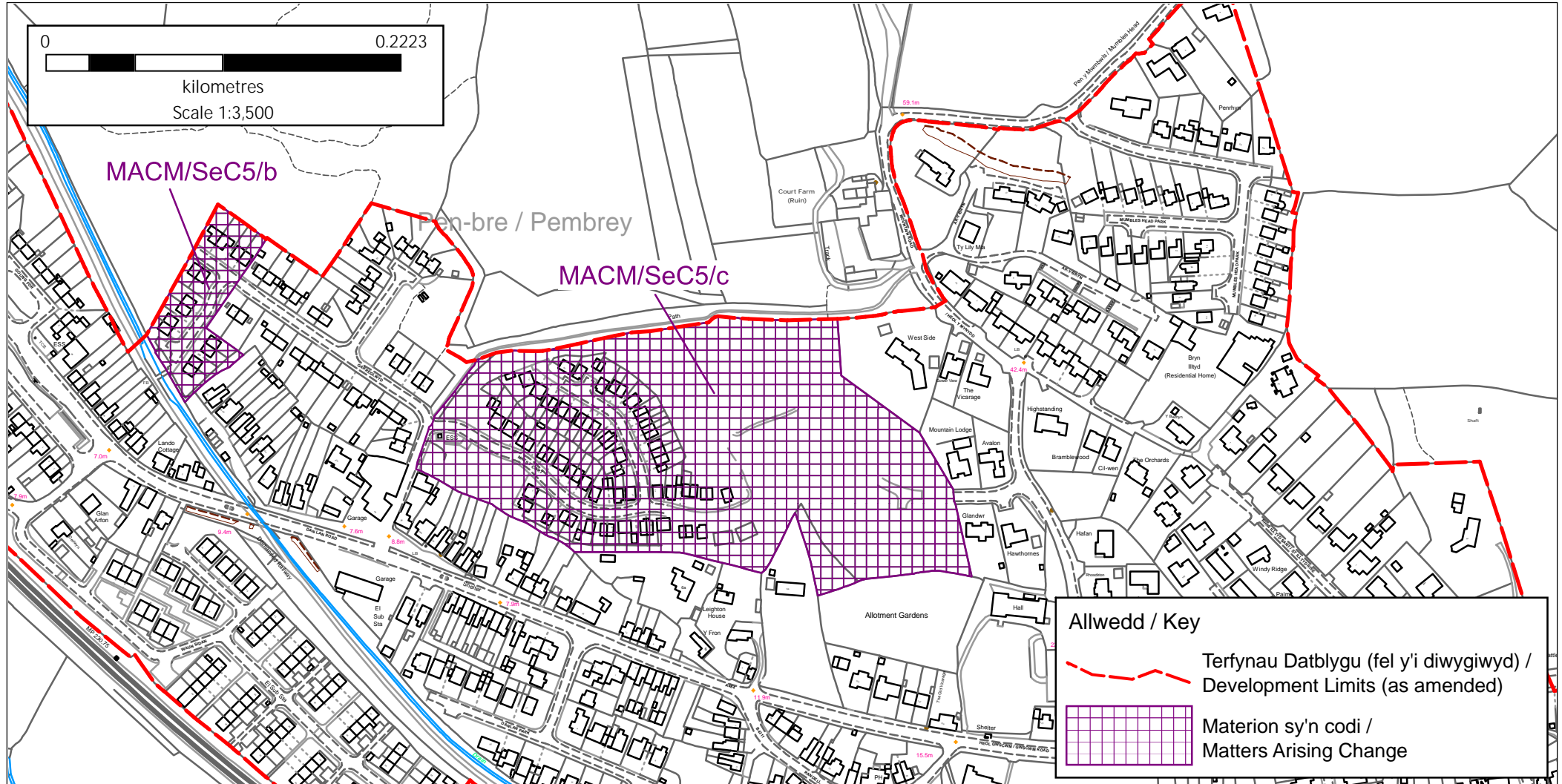


Pen-bre SeC5 / Pembrey SeC5

Cynllun Datblygu Lleol Diwygiedig Sir Gaerfyrddin
Carmarthenshire Revised Local Development Plan

Ymgynghoriad Faterion sy'n codi / Matters Arising Changes Consultation

Cyngor Sir Caerfyrddin
Lle a Chynaliadwyedd,
Lle, Seilwaith a Datblygu Economaidd
3 Heol Spilman, Caerfyrddin. SA31 1LE
Carmarthenshire County Council
Place and Sustainability,
Place, Infrastructure and Economic Development,
3 Spilman Street, Carmarthen. SA31 1LE



Cyf. Materion sy'n codi :
Matters Arising Change Ref.: **MACM/SeC5/b, c**



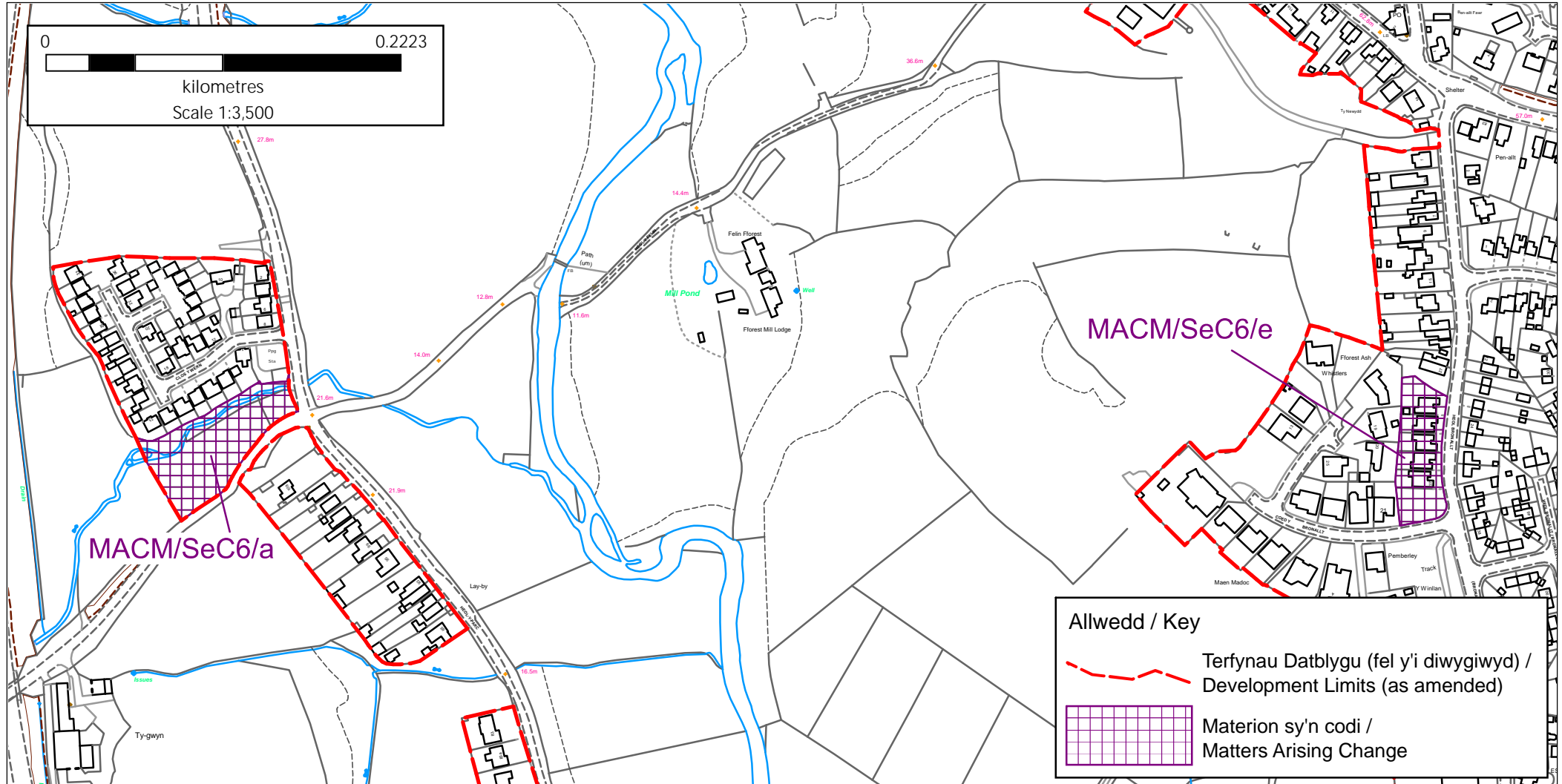
Hendy, Fforest SeC6

Cynllun Datblygu Lleol Diwygiedig Sir Gaerfyrddin
Carmarthenshire Revised Local Development Plan

Ymgynghoriad Faterion sy'n codi / Matters Arising Changes Consultation

Cyngor Sir Caerfyrddin
Lle a Chynaliadwyedd,
Lle, Seilwaith a Datblygu Economaidd
3 Heol Spilman, Caerfyrddin. SA31 1LE

Carmarthenshire County Council
Place and Sustainability,
Place, Infrastructure and Economic Development,
3 Spilman Street, Carmarthen. SA31 1LE



Cyf. Materion sy'n codi :
Matters Arising Change Ref.: **MACM/SeC6/a, e**

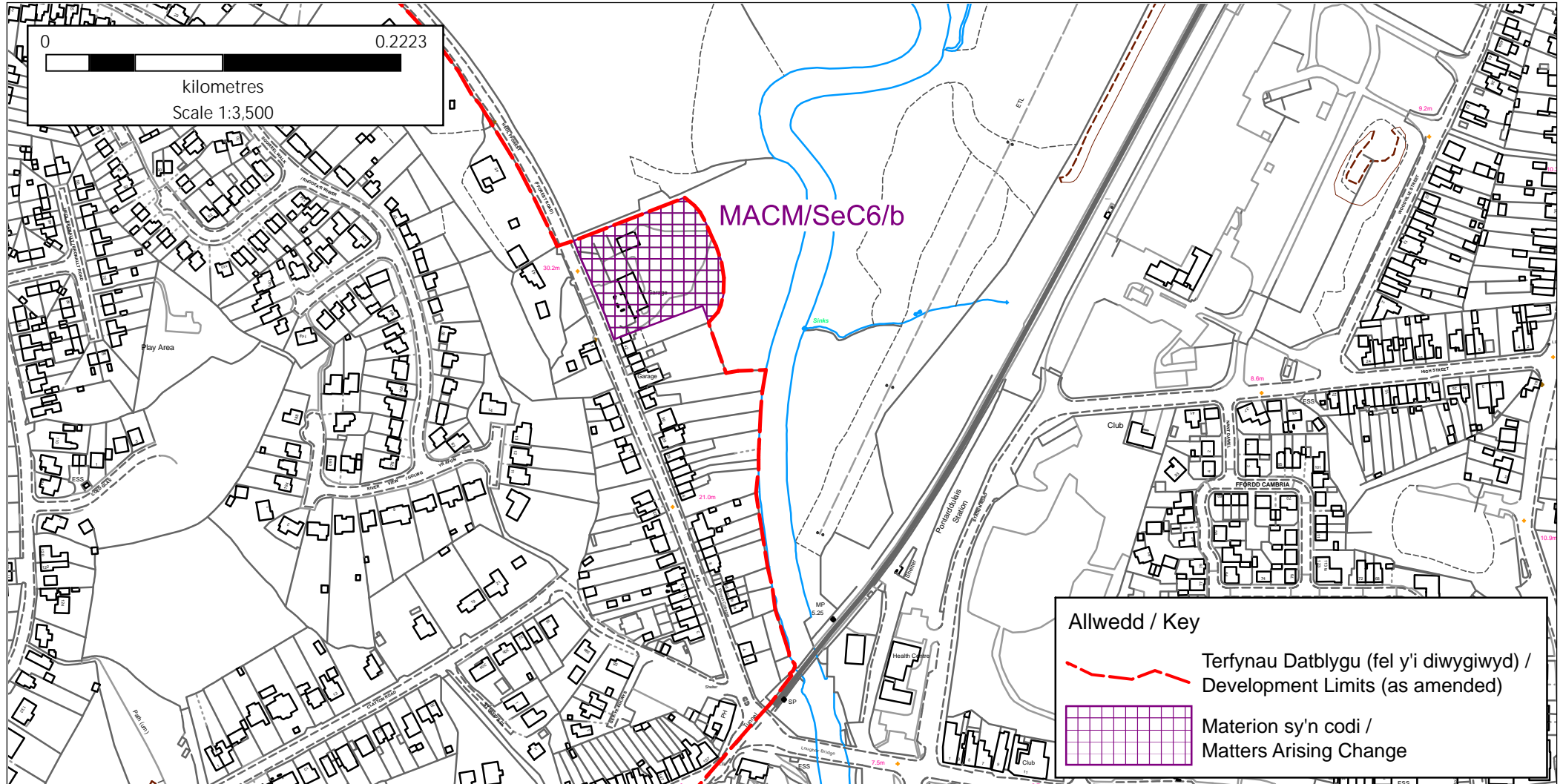


Hendy, Fforest SeC6

Cynllun Datblygu Lleol Diwygiedig Sir Gaerfyrddin
Carmarthenshire Revised Local Development Plan

Ymgynghoriad Faterion sy'n codi / Matters Arising Changes Consultation

Cyngor Sir Caerfyrddin
Lle a Chynaliadwyedd,
Lle, Seilwaith a Datblygu Economaidd
3 Heol Spilman, Caerfyrddin. SA31 1LE
Carmarthenshire County Council
Place and Sustainability,
Place, Infrastructure and Economic Development,
3 Spilman Street, Carmarthen. SA31 1LE



Cyf. Materion sy'n codi :
Matters Arising Change Ref.: **MACM/SeC6/b**

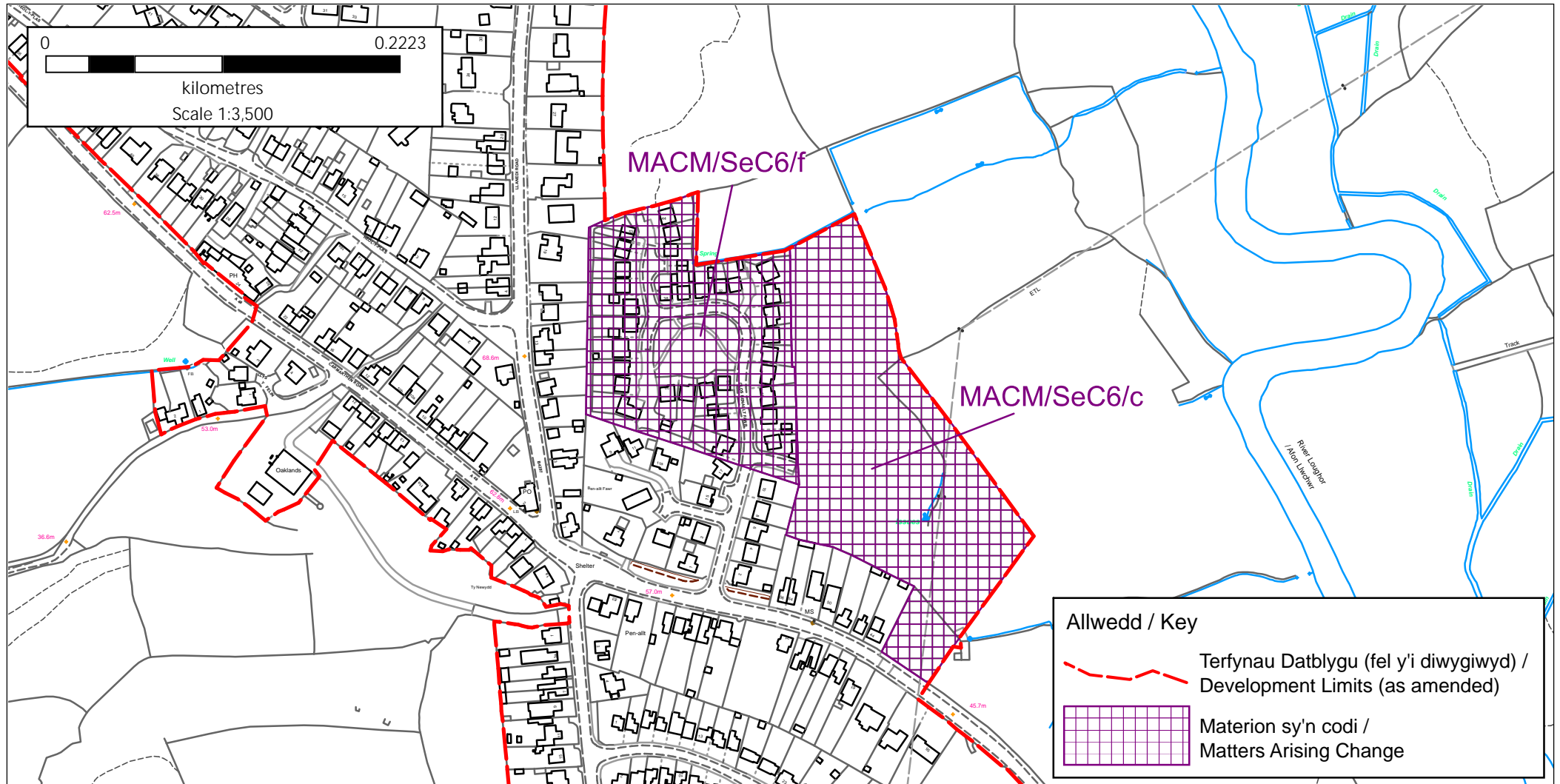


Hendy, Fforest SeC6

Cynllun Datblygu Lleol Diwygiedig Sir Gaerfyrddin
Carmarthenshire Revised Local Development Plan

Ymgynghoriad Faterion sy'n codi / Matters Arising Changes Consultation

Cyngor Sir Caerfyrddin
Lle a Chynaliadwyedd,
Lle, Seilwaith a Datblygu Economaidd
3 Heol Spilman, Caerfyrddin. SA31 1LE
Carmarthenshire County Council
Place and Sustainability,
Place, Infrastructure and Economic Development,
3 Spilman Street, Carmarthen. SA31 1LE



Cyf. Materion sy'n codi :
Matters Arising Change Ref.: **MACM/SeC6/c, f**

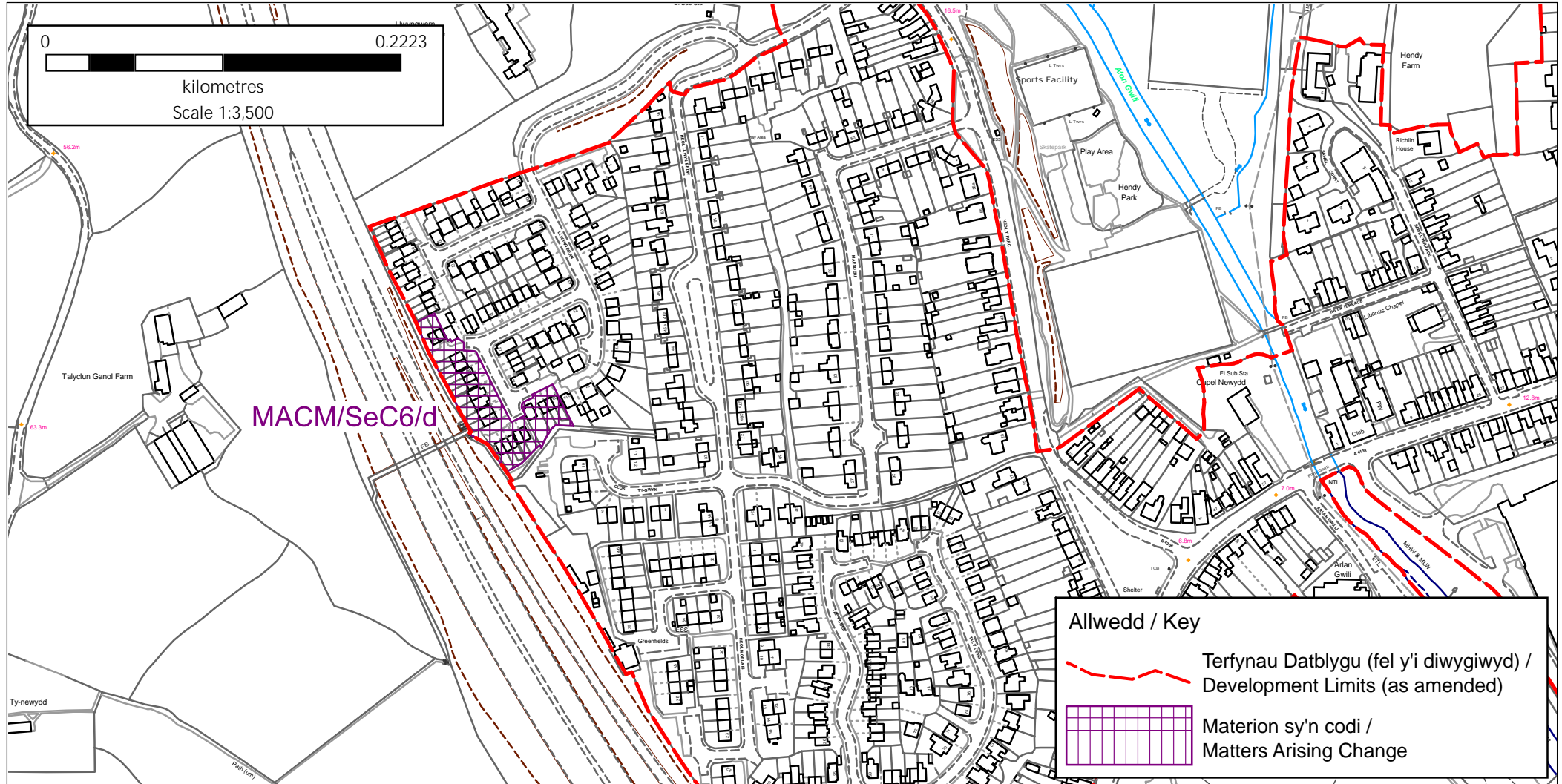


Hendy, Fforest SeC6

Cynllun Datblygu Lleol Diwygiedig Sir Gaerfyrddin
Carmarthenshire Revised Local Development Plan

Ymgynghoriad Faterion sy'n codi / Matters Arising Changes Consultation

Cyngor Sir Caerfyrddin
Lle a Chynaliadwyedd,
Lle, Seilwaith a Datblygu Economaidd
3 Heol Spilman, Caerfyrddin. SA31 1LE
Carmarthenshire County Council
Place and Sustainability,
Place, Infrastructure and Economic Development,
3 Spilman Street, Carmarthen. SA31 1LE



Cyf. Materion sy'n codi :
Matters Arising Change Ref.: **MACM/SeC6/d**

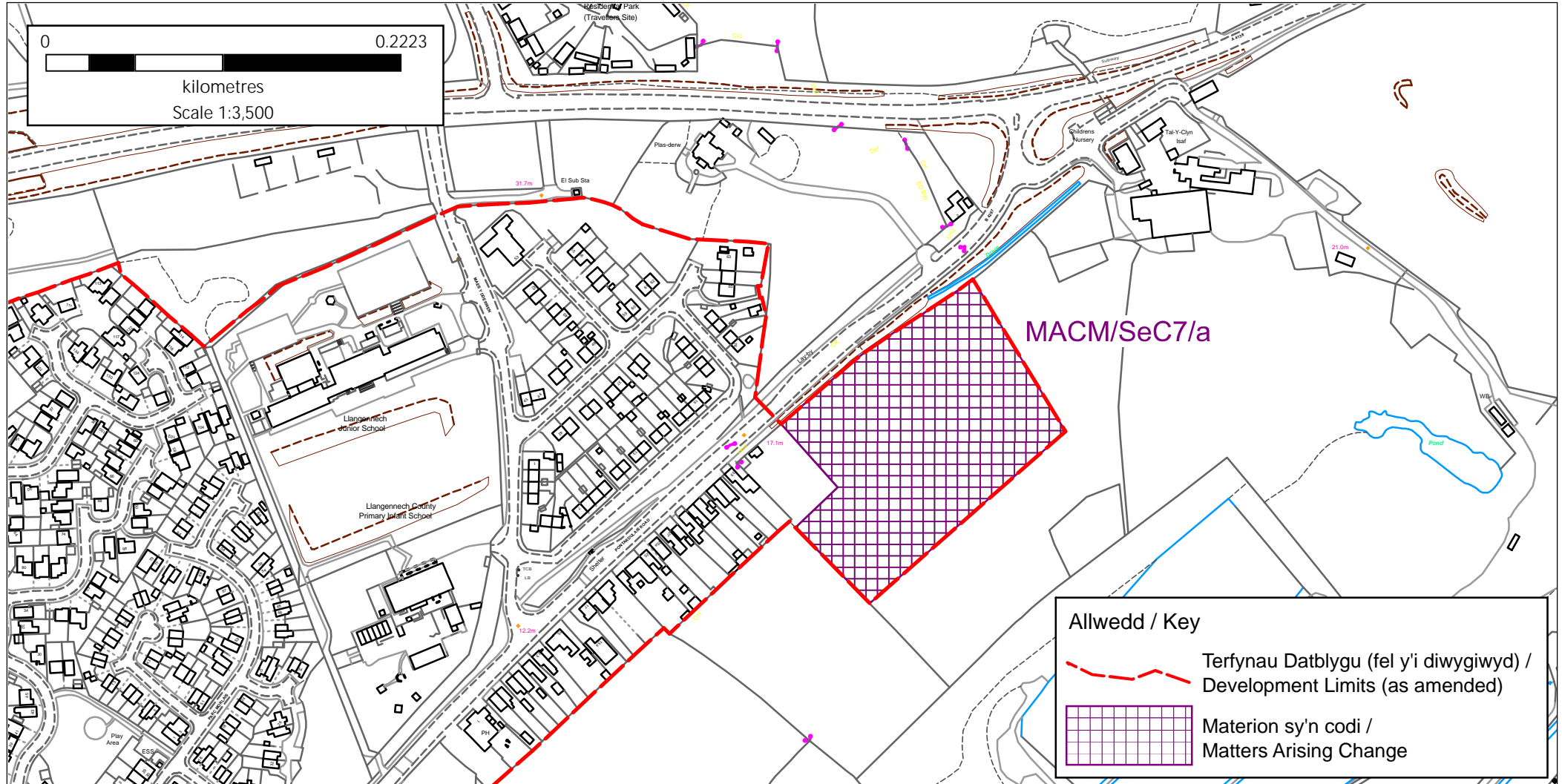


Llangennech SeC7

Cynllun Datblygu Lleol Diwygiedig Sir Gaerfyrddin
Carmarthenshire Revised Local Development Plan

Ymgynghoriad Faterion sy'n codi / Matters Arising Changes Consultation

Cyngor Sir Caerfyrddin
Lle a Chynaliadwyedd,
Lle, Seilwaith a Datblygu Economaidd
3 Heol Spilman, Caerfyrddin. SA31 1LE
Carmarthenshire County Council
Place and Sustainability,
Place, Infrastructure and Economic Development,
3 Spilman Street, Carmarthen. SA31 1LE



Cyf. Materion sy'n codi :
Matters Arising Change Ref.: **MACM/SeC7/a**

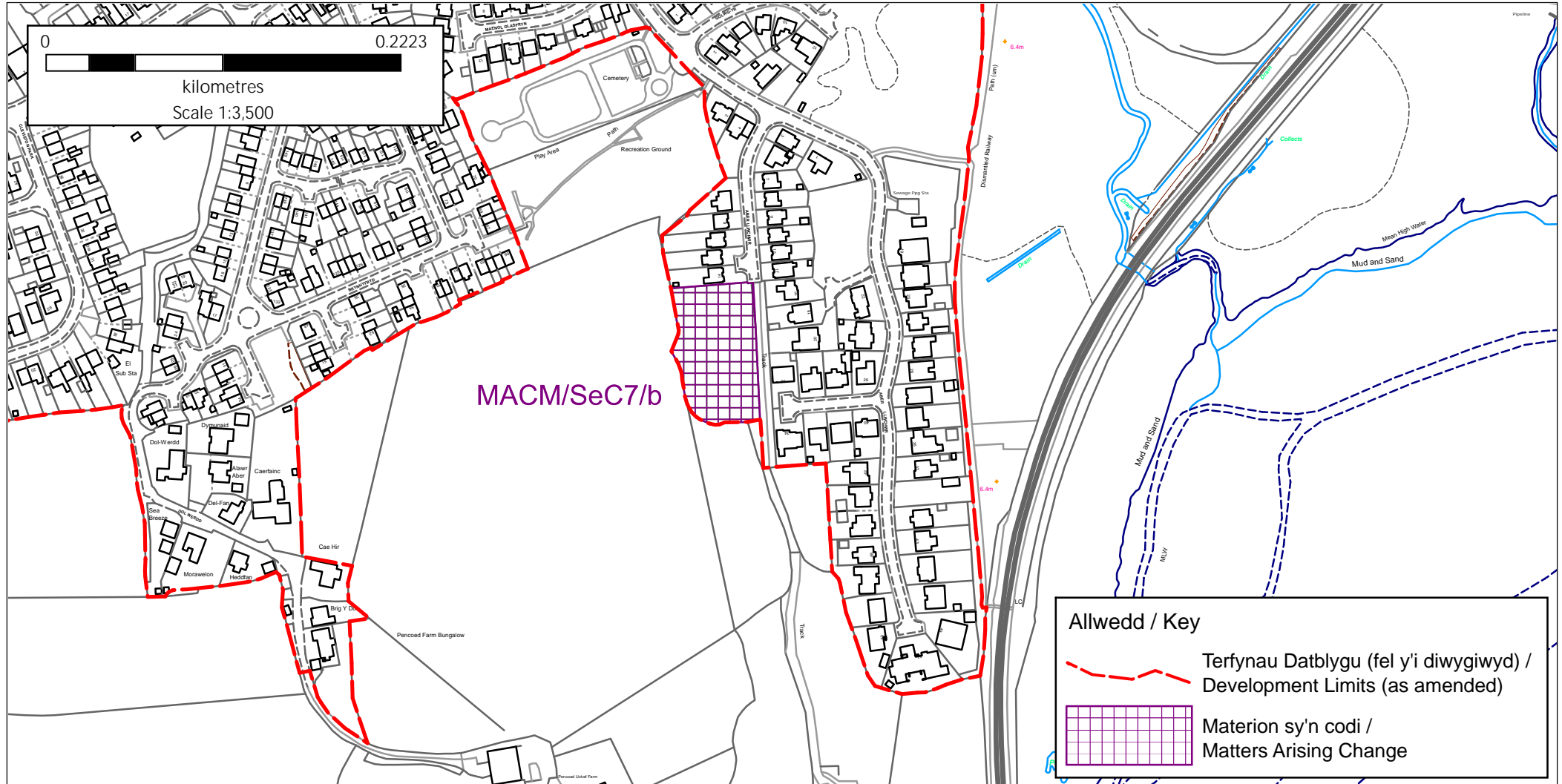


Llangennech SeC7

Cynllun Datblygu Lleol Diwygiedig Sir Gaerfyrddin
Carmarthenshire Revised Local Development Plan

Ymgynghoriad Faterion sy'n codi / Matters Arising Changes Consultation

Cyngor Sir Caerfyrddin
Lle a Chynaliadwyedd,
Lle, Seilwaith a Datbygu Economaidd
3 Heol Spilman, Caerfyrddin. SA31 1LE
Carmarthenshire County Council
Place and Sustainability,
Place, Infrastructure and Economic Development,
3 Spilman Street, Carmarthen. SA31 1LE



Cyf. Materion sy'n codi :
Matters Arising Change Ref.: **MACM/SeC7/b**



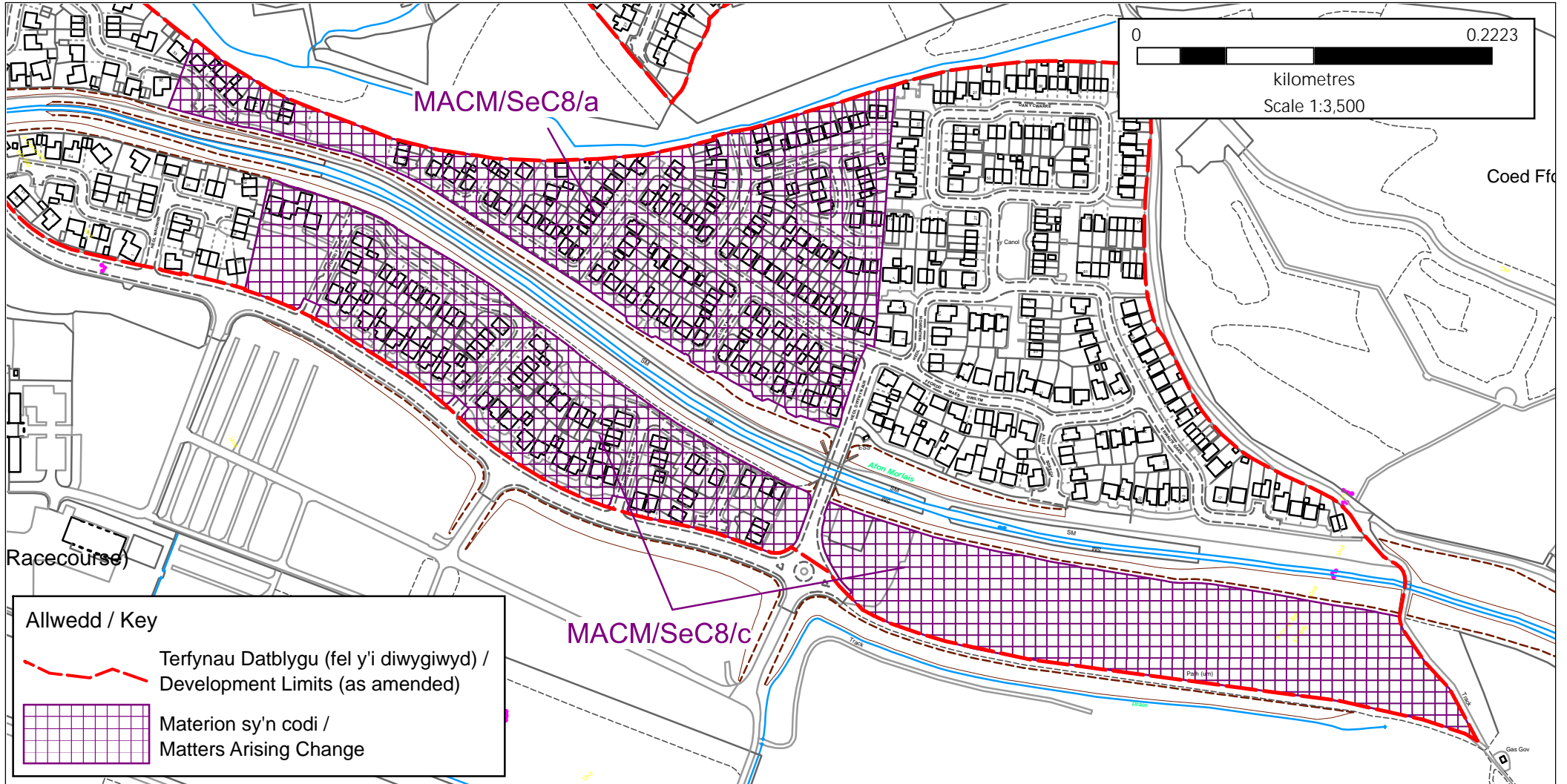
Trimsaran, Carway / Carwe SeC8

Cynllun Datblygu Lleol Diwygiedig Sir Gaerfyrddin
Carmarthenshire Revised Local Development Plan

Ymgynghoriad Faterion sy'n codi / Matters Arising Changes Consultation

Cyngor Sir Caerfyrddin
Lle a Chynaliadwyedd,
Lle, Seilwaith a Datblygu Economaidd
3 Heol Spilman, Caerfyrddin. SA31 1LE

Carmarthenshire County Council
Place and Sustainability,
Place, Infrastructure and Economic Development,
3 Spilman Street, Carmarthen. SA31 1LE



Cyf. Materion sy'n codi :
Matters Arising Change Ref.: **MACM/SeC8/a, c**

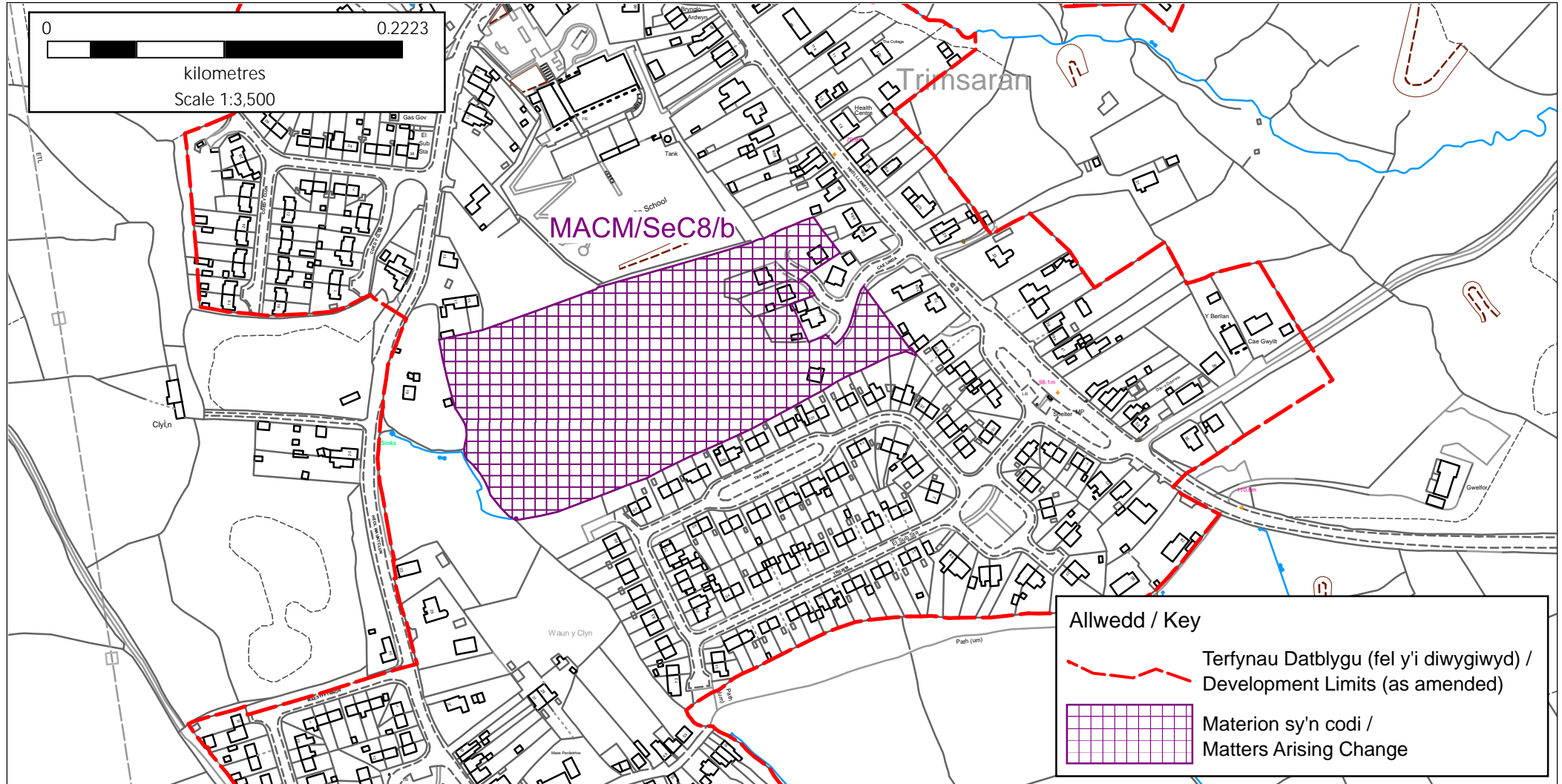


Trimsaran SeC8

Cynllun Datblygu Lleol Diwygiedig Sir Gaerfyrddin
Carmarthenshire Revised Local Development Plan

Ymgynghoriad Faterion sy'n codi / Matters Arising Changes Consultation

Cyngor Sir Caerfyrddin
Lle a Chynaliadwyedd,
Lle, Seilwaith a Datblygu Economaidd
3 Heol Spilman, Caerfyrddin. SA31 1LE
Carmarthenshire County Council
Place and Sustainability,
Place, Infrastructure and Economic Development,
3 Spilman Street, Carmarthen. SA31 1LE



Cyf. Materion sy'n codi :
Matters Arising Change Ref.: **MACM/SeC8/b**

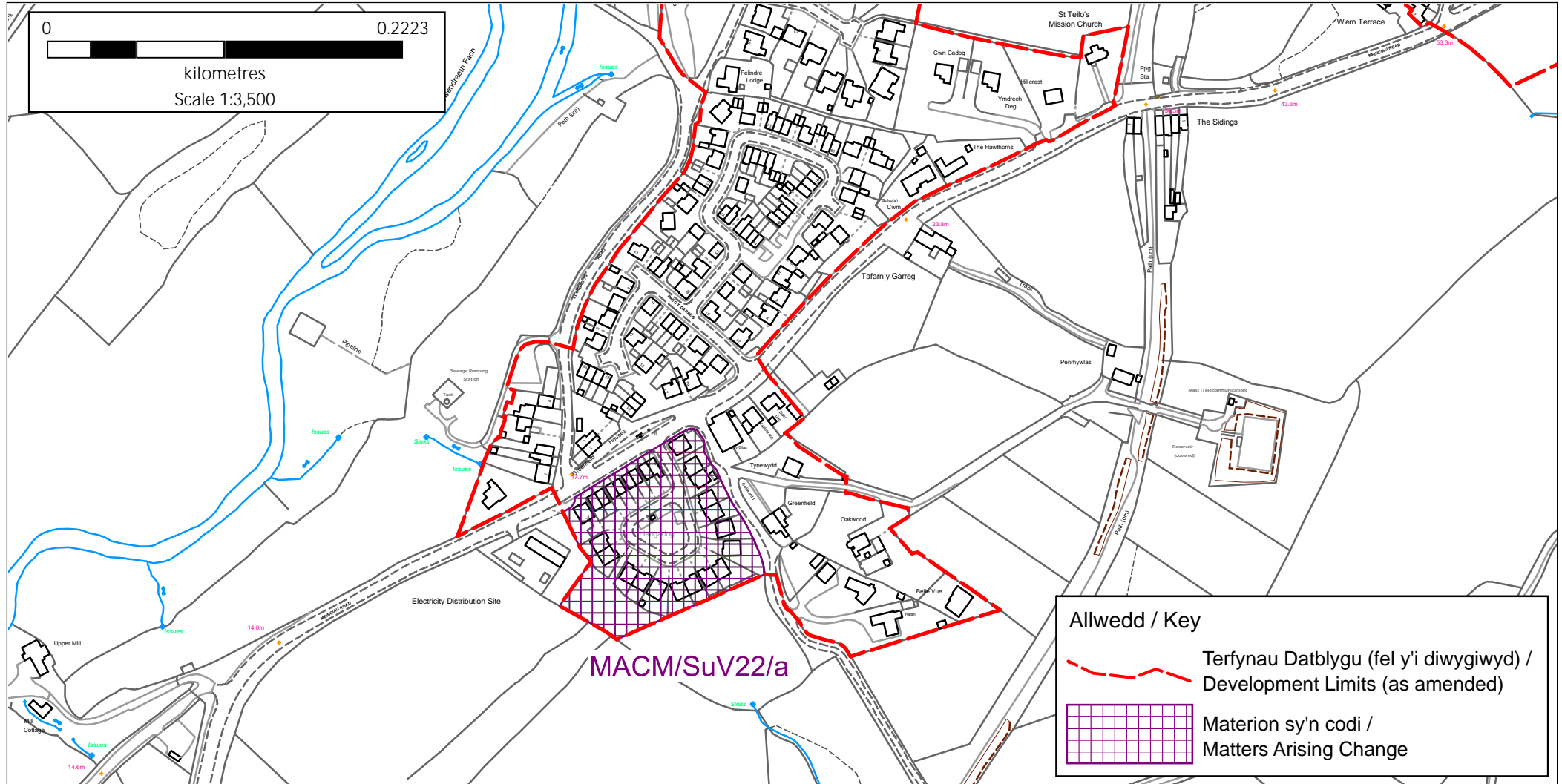


Mynyddygarreg SuV22

Cynllun Datblygu Lleol Diwygiedig Sir Gaerfyrddin
Carmarthenshire Revised Local Development Plan

Ymgynghoriad Faterion sy'n codi / Matters Arising Changes Consultation

Cyngor Sir Caerfyrddin
Lle a Chynaliadwyedd,
Lle, Seilwaith a Datbygu Economaidd
3 Heol Spilman, Caerfyrddin. SA31 1LE
Carmarthenshire County Council
Place and Sustainability,
Place, Infrastructure and Economic Development,
3 Spilman Street, Carmarthen. SA31 1LE



Cyf. Materion sy'n codi :
Matters Arising Change Ref.: **MACM/SuV22/a**

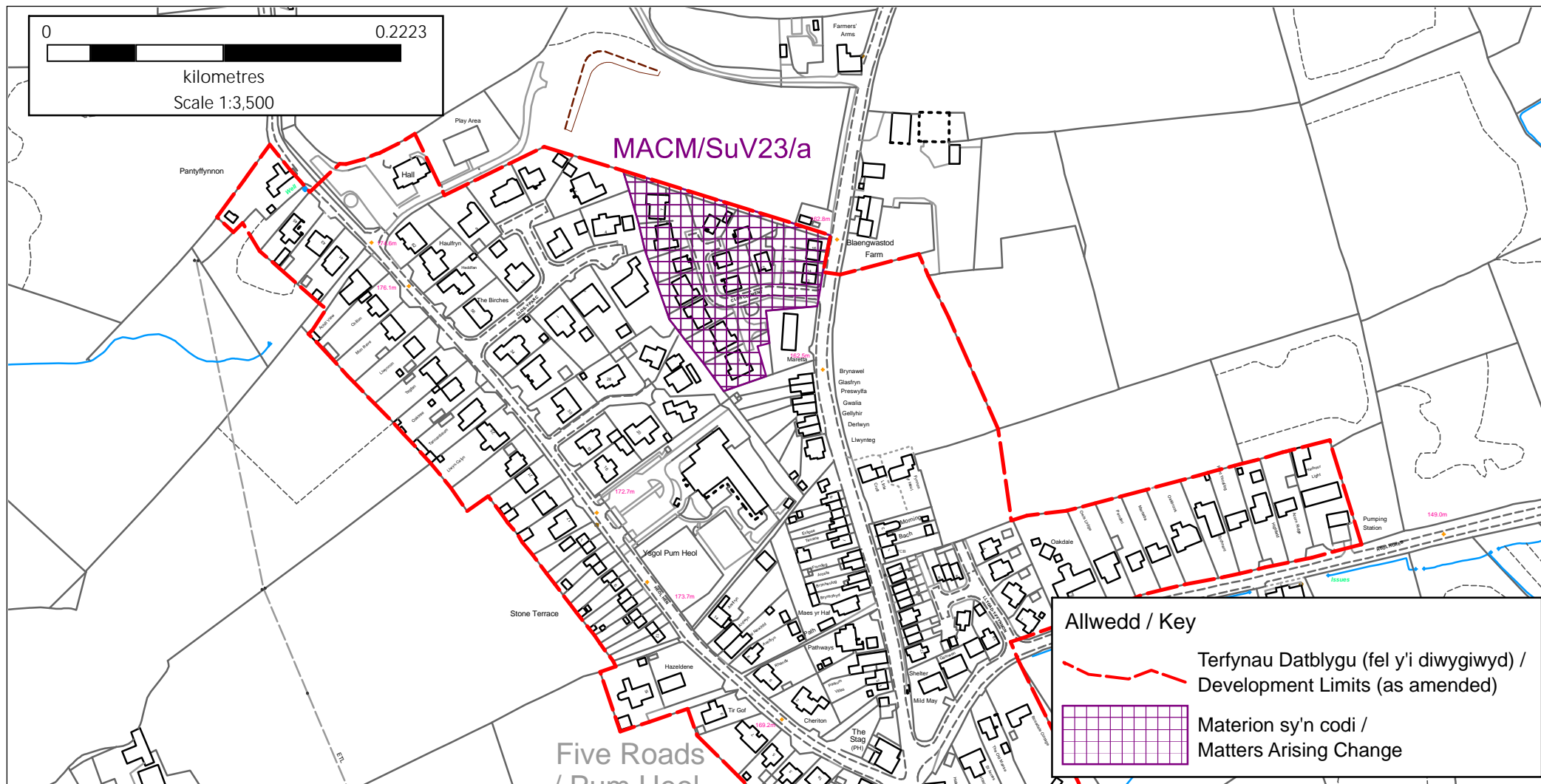


Pum Heol SuV23 / Five Roads SuV23

Cynllun Datblygu Lleol Diwygiedig Sir Gaerfyrddin
Carmarthenshire Revised Local Development Plan

Ymgynghoriad Faterion sy'n codi / Matters Arising Changes Consultation

Cyngor Sir Caerfyrddin
Lle a Chynaliadwyedd,
Lle, Seilwaith a Datblygu Economaidd
3 Heol Spilman, Caerfyrddin. SA31 1LE
Carmarthenshire County Council
Place and Sustainability,
Place, Infrastructure and Economic Development,
3 Spilman Street, Carmarthen. SA31 1LE



Cyf. Materion sy'n codi :
Matters Arising Change Ref.: **MACM/SuV23/a**



MAC Reference Number	Settlement	Site Reference (where applicable)	Proposed Change	Reason / Comment
Cluster 3				
Tier 1				
MACM/PrC3/a	Penygroes	Emlyn Brickworks PrC3/MU1	Mixed Use Allocation	Amended site boundary as agreed in action point AP9/1 with a consequential amendment to the development limits.
MACM/PrC3/b	Penygroes	PrC3/(ii), Land opposite 112-116 Heol Waterloo	Residential Allocation	New residential allocation following the Additional Sites consultation.
MACM/PrC3/c	Penygroes	PrC3/(viii), Land rear of 108-114 Waterloo Road	Residential Allocation	New residential allocation following the Additional Sites consultation with a consequential amendment to the development limits.
MACM/PrC3/d	Ammanford	PrC3/(v), Land off Parklands Road, Penybanc	Residential Allocation	New residential allocation following the Additional Sites consultation incorporating a proposed boundary amendment agreed in action point AP14/2. Consequential amendment to the development limits.
MACM/PrC3/e	Ammanford	PrC3/(vi), Land Opposite Plough and Harrow, Betws	Inclusion within Limits	The site is identified as a commitment with a consequential amendment to the development limits.

MACM/PrC3/f	Ammanford	PrC3/(vii), Land off Dôl y Dderwen	Inclusion within Limits	The site is identified as a commitment with a consequential amendment to the development limits.
MACM/PrC3/g	Gorlas	PrC3/(ix) Breakers Yard	Residential Allocation	New residential allocation following the Additional Sites consultation with a consequential amendment to the development limits.
MACM/PrC3/h	Penygroes	PrC3/ExE18 Penygroes Concrete Products	Identify as Existing Employment	To reflect the site's employment use (B Use Class). Consequential amendment to the development limits.
MACM/PrC3/i	Ammanford	PrC3/h2, Former Petrol Station, Wind Street	Remove Residential Allocation Notation	The site is identified as a commitment rather than an allocation (action point AP2/4).
MACM/PrC3/j	Ammanford	PrC3/h3, Land at Gwynfryn Farm	Remove Residential Allocation Notation	The site is identified as a commitment rather than an allocation (action point AP2/4).
MACM/PrC3/k	Ammanford	PrC3/h4, Land at Tirychen Farm	Remove Residential Allocation Notation	The site is identified as a commitment rather than an allocation (action point AP2/4).
MACM/PrC3/l	Ammanford	PrC3/h5, Yr Hen Felin, Pontamman Road	Remove Residential Allocation Notation	The site is identified as a commitment rather than an allocation (action point AP2/4).

MACM/PrC3/m	Ammanford	PrC3/h33, Llys Dolgader	Remove Residential Allocation Notation	The site is identified as a commitment rather than an allocation (action point AP2/4).
MACM/PrC3/n	Ammanford	PrC3/h36, Betws Colliery	Remove Residential Allocation Notation	The site is identified as a commitment rather than an allocation (action point AP2/4).
MACM/PrC3/o	Castell y Rhingyll	PrC3/h34, Clos y Gât	Remove Residential Allocation Notation	The site is identified as a commitment rather than an allocation (action point AP2/4).
MACM/PrC3/p	Cross Hands	PrC3/h9, Land adjacent to Maesyrfhaf	Remove Residential Allocation Notation	The site is identified as a commitment rather than an allocation (action point AP2/4).
MACM/PrC3/q	Cross Hands	PrC3/h11, Ffordd y Neuadd & Clos yr Eithin	Remove Residential Allocation Notation	The site is identified as a commitment rather than an allocation (action point AP2/4).
MACM/PrC3/r	Cross Hands	PrC3/h12, Land adjoining A48 and Heol y Parc	Remove Residential Allocation Notation	The site is identified as a commitment rather than an allocation (action point AP2/4).
MACM/PrC3/s	Cross Hands	PrC3/h13, Land at Heol Cae Pwnd	Remove Residential Allocation Notation	The site is identified as a commitment rather than an allocation (action point AP2/4).
MACM/PrC3/t	Drefach (Tumble)	PrC3/h15, Land off Heol Caegwyn	Remove Residential Allocation Notation	The site is identified as a commitment rather than an

				allocation (action point AP2/4).
MACM/PrC3/u	Drefach (Tumble)	PrC3/h16, Uwch Gwendraeth	Remove Residential Allocation Notation	The site is identified as a commitment rather than an allocation (action point AP2/4).
MACM/PrC3/v	Llandybie	PrC3/h19, Land off Llys y Nant	Remove Residential Allocation Notation	The site is identified as a commitment rather than an allocation (action point AP2/4).
MACM/PrC3/w	Llandybie	PrC3/h21, Maespïode	Remove Residential Allocation Notation	The site is identified as a commitment rather than an allocation (action point AP2/4).
MACM/PrC3/x	Llandybie	PrC3/h37, Clos Felingöed	Remove Residential Allocation Notation	The site is identified as a commitment rather than an allocation (action point AP2/4).
MACM/PrC3/y	Penygroes	PrC3/h22, Adjacent Pant y Blodau	Remove Residential Allocation Notation	The site is identified as a commitment rather than an allocation (action point AP2/4).
MACM/PrC3/z	Penygroes	PrC3/h23, Land at Waterloo Road	Remove Residential Allocation Notation	The site is identified as a commitment rather than an allocation (action point AP2/4).
MACM/PrC3/aa	Penygroes	PrC3/h24, Land between 123 and 137 Waterloo Road	Remove Residential Allocation Notation	The site is identified as a commitment rather than an allocation (action point AP2/4).

MACM/PrC3/ab	Penygroes	PrC3/h25, Land off Gate Road	Remove Residential Allocation Notation	The site is identified as a commitment rather than an allocation (action point AP2/4).
MACM/PrC3/ac	Penygroes	PrC3/h35, Clos Penpont	Remove Residential Allocation Notation	The site is identified as a commitment rather than an allocation (action point AP2/4).
MACM/PrC3/ad	Tumble	PrC3/h29, Central Garage	Remove Residential Allocation Notation	The site is identified as a commitment rather than an allocation (action point AP2/4).
MACM/PrC3/ae	Tycroes	PrC3/h31, Land at Fforestfach	Remove Residential Allocation Notation	The site is identified as a commitment rather than an allocation (action point AP2/4).
MACM/PrC3/af	Tycroes	PrC3/h32, Land south of Tycroes Road	Remove Residential Allocation Notation	The site is identified as a commitment rather than an allocation (action point AP2/4).
Tier 2				
MACM/SeC10/a	Glanamman / Garnant	SeC10/h1, Garnant CP School, New School Road	Remove Residential Allocation Notation	The site is identified as a commitment rather than an allocation (action point AP2/4).
MACM/SeC10/b	Glanamman / Garnant	SeC10/h2, Land adj. No 13 Bishop Road	Remove Residential Allocation Notation	The site is identified as a commitment rather than an allocation (action point AP2/4).

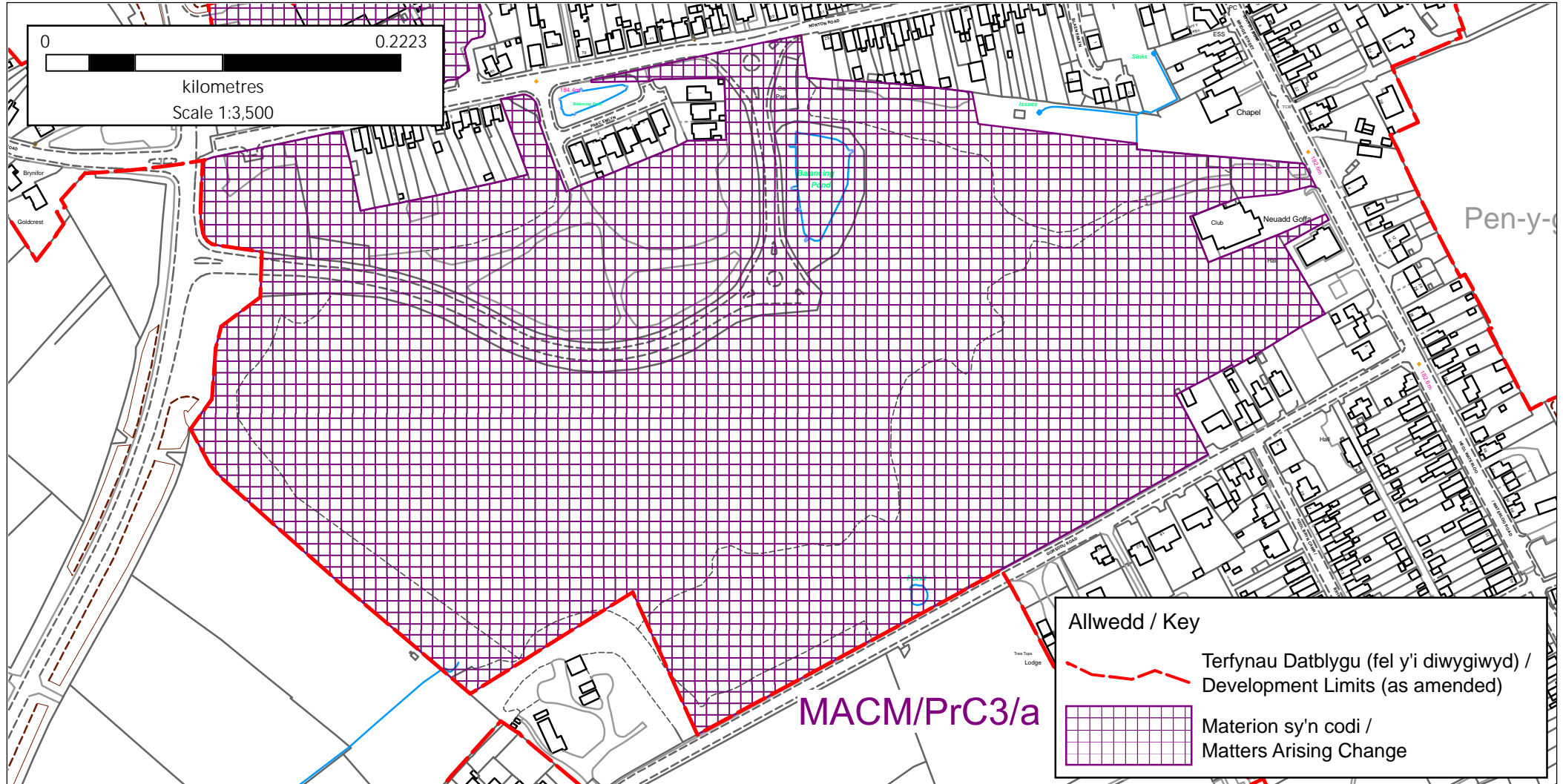
MACM/SeC11/a	Pontyberem / Bancffosfelen	SeC11/h2, Land at Ffynnon Fach	Remove Residential Allocation Notation	The site is identified as a commitment rather than an allocation (action point AP2/4).
Tier 3				
MACM/SuV25/a	Llannon	SuV25/(i) Cysgod yr Eglwys (Adjacent St. Nons Church)	Inclusion within Limits	The site is identified as a commitment with a consequential amendment to the development limits.
MACM/SuV25/b	Llannon	SuV25/h1, Land North of Clos Rebecca	Remove Residential Allocation Notation	The site is identified as a commitment rather than an allocation (action point AP2/4).
MACM/SuV26/a	Llanedi	SuV26/h1, Rear of 16 y Garreg Llwyd	Remove Residential Allocation Notation	The site is identified as a commitment rather than an allocation (action point AP2/4).
MACM/SuV28/a	Cwmgwili	SuV28/h1, Adjacent to Coed y Cadno	Remove Residential Allocation Notation	The site is identified as a commitment rather than an allocation (action point AP2/4).

Penygroes PrC3

Cynllun Datblygu Lleol Diwygiedig Sir Gaerfyrddin
Carmarthenshire Revised Local Development Plan

Ymgynghoriad Faterion sy'n codi / Matters Arising Changes Consultation

Cyngor Sir Caerfyrddin
Lle a Chynaliadwyedd,
Lle, Seilwaith a Datblygu Economaidd
3 Heol Spilman, Caerfyrddin. SA31 1LE
Carmarthenshire County Council
Place and Sustainability,
Place, Infrastructure and Economic Development,
3 Spilman Street, Carmarthen. SA31 1LE



Cyf. Materion sy'n codi :
Matters Arising Change Ref.: **MACM/PrC3/a**

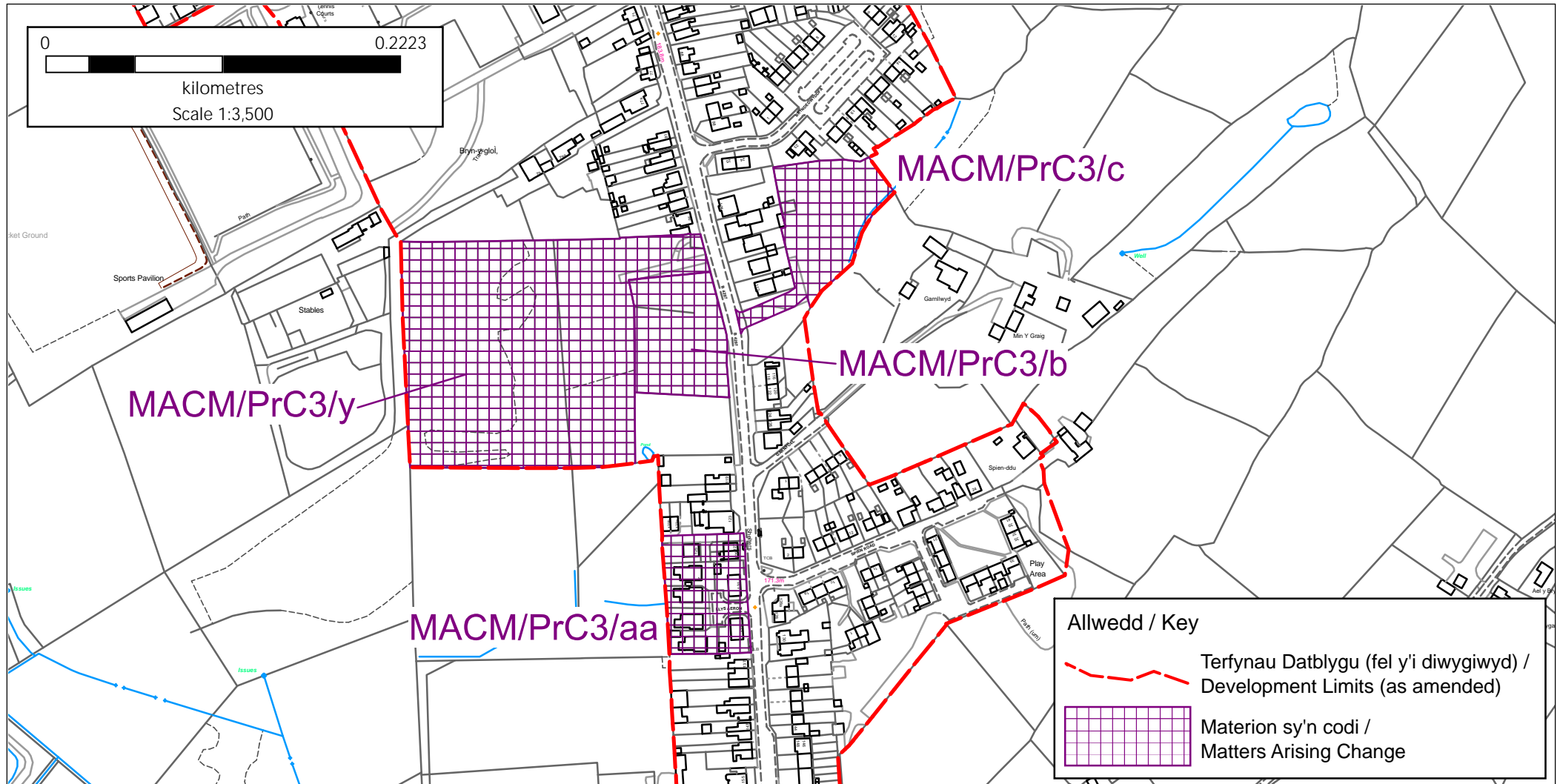


Penygroes PrC3

Cynllun Datblygu Lleol Diwygiedig Sir Gaerfyrddin
Carmarthenshire Revised Local Development Plan

Ymgynghoriad Faterion sy'n codi / Matters Arising Changes Consultation

Cyngor Sir Caerfyrddin
Lle a Chynaliadwyedd,
Lle, Seilwaith a Datblygu Economaidd
3 Heol Spilman, Caerfyrddin. SA31 1LE
Carmarthenshire County Council
Place and Sustainability,
Place, Infrastructure and Economic Development,
3 Spilman Street, Carmarthen. SA31 1LE



Cyf. Materion sy'n codi :
Matters Arising Change Ref.: **MACM/PrC3/b, c, y, aa**

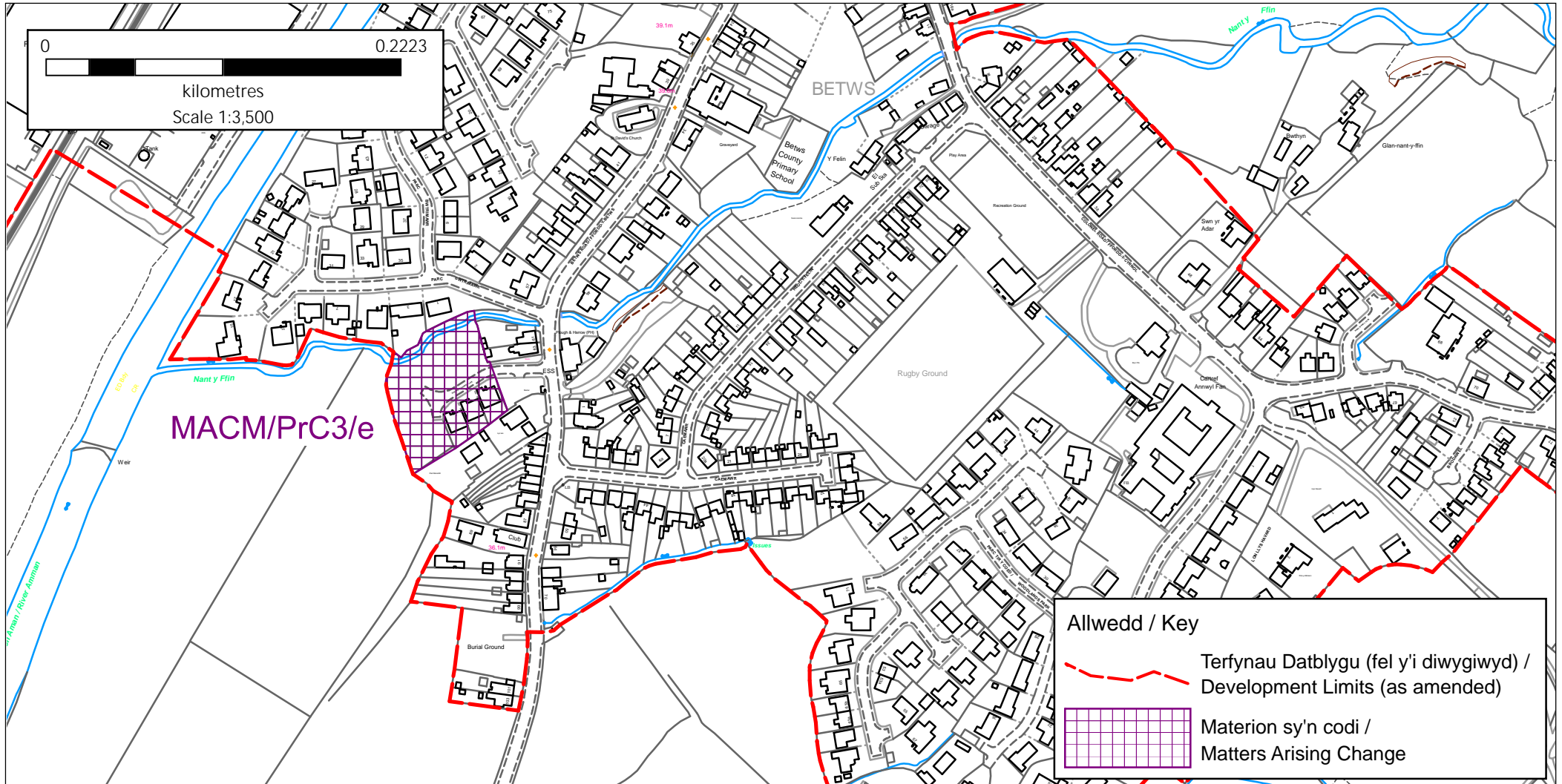


Betws, Rhydaman PrC3 / Ammanford PrC3

Cynllun Datblygu Lleol Diwygiedig Sir Gaerfyrddin
Carmarthenshire Revised Local Development Plan

Ymgynghoriad Faterion sy'n codi / Matters Arising Changes Consultation

Cyngor Sir Caerfyrddin
Lle a Chynaliadwyedd,
Lle, Seilwaith a Datblygu Economaidd
3 Heol Spilman, Caerfyrddin. SA31 1LE
Carmarthenshire County Council
Place and Sustainability,
Place, Infrastructure and Economic Development,
3 Spilman Street, Carmarthen. SA31 1LE



Cyf. Materion sy'n codi :
Matters Arising Change Ref.: **MACM/PrC3/e**



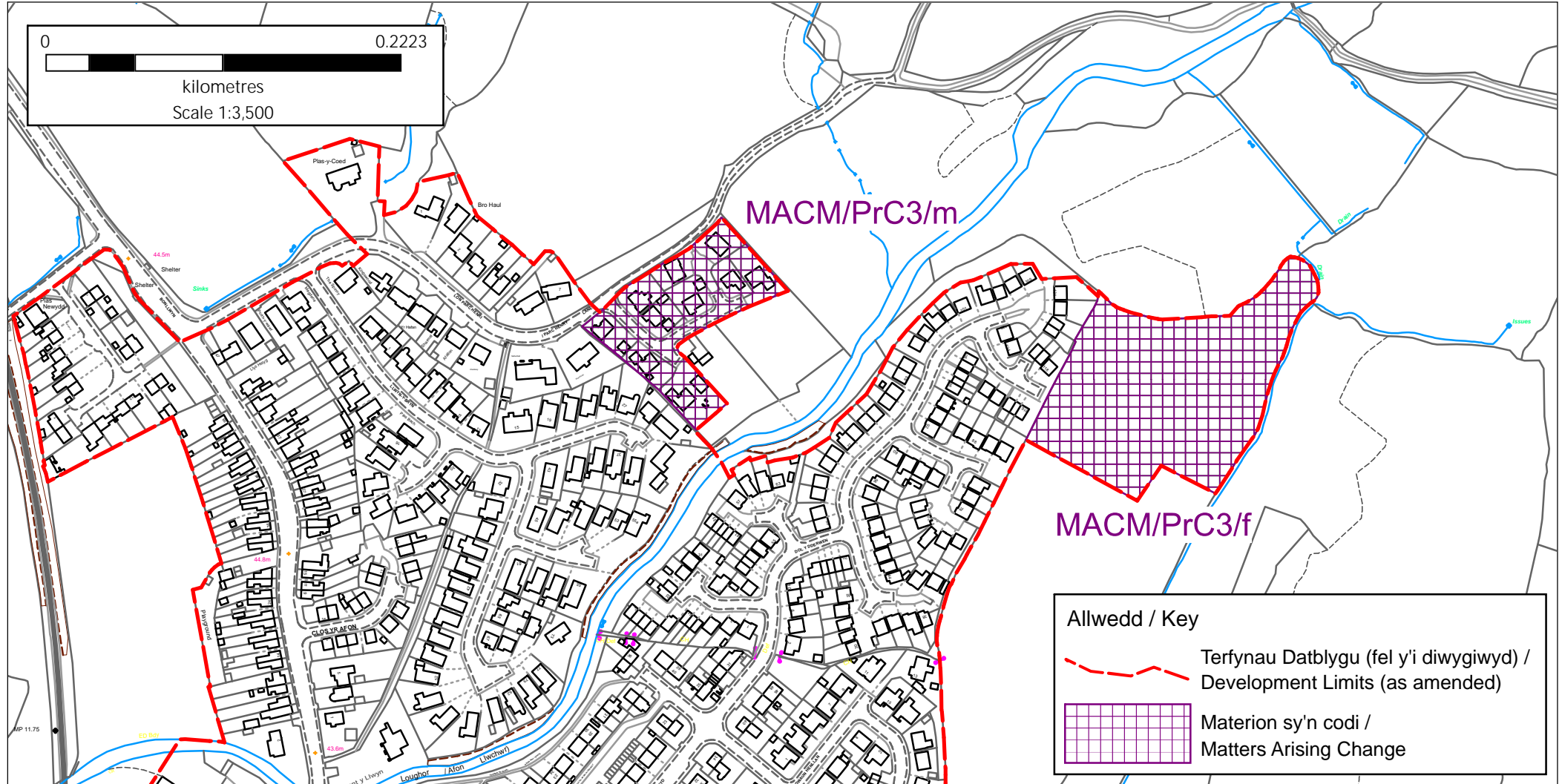
Rhydaman PrC3 / Ammanford PrC3

Cynllun Datblygu Lleol Diwygiedig Sir Gaerfyrddin
Carmarthenshire Revised Local Development Plan

Ymgynghoriad Faterion sy'n codi / Matters Arising Changes Consultation

Cyngor Sir Caerfyrddin
Lle a Chynaliadwyedd,
Lle, Seilwaith a Datblygu Economaidd
3 Heol Spilman, Caerfyrddin. SA31 1LE

Carmarthenshire County Council
Place and Sustainability,
Place, Infrastructure and Economic Development,
3 Spilman Street, Carmarthen. SA31 1LE



Cyf. Materion sy'n codi :
Matters Arising Change Ref.: **MACM/PrC3/f, m**

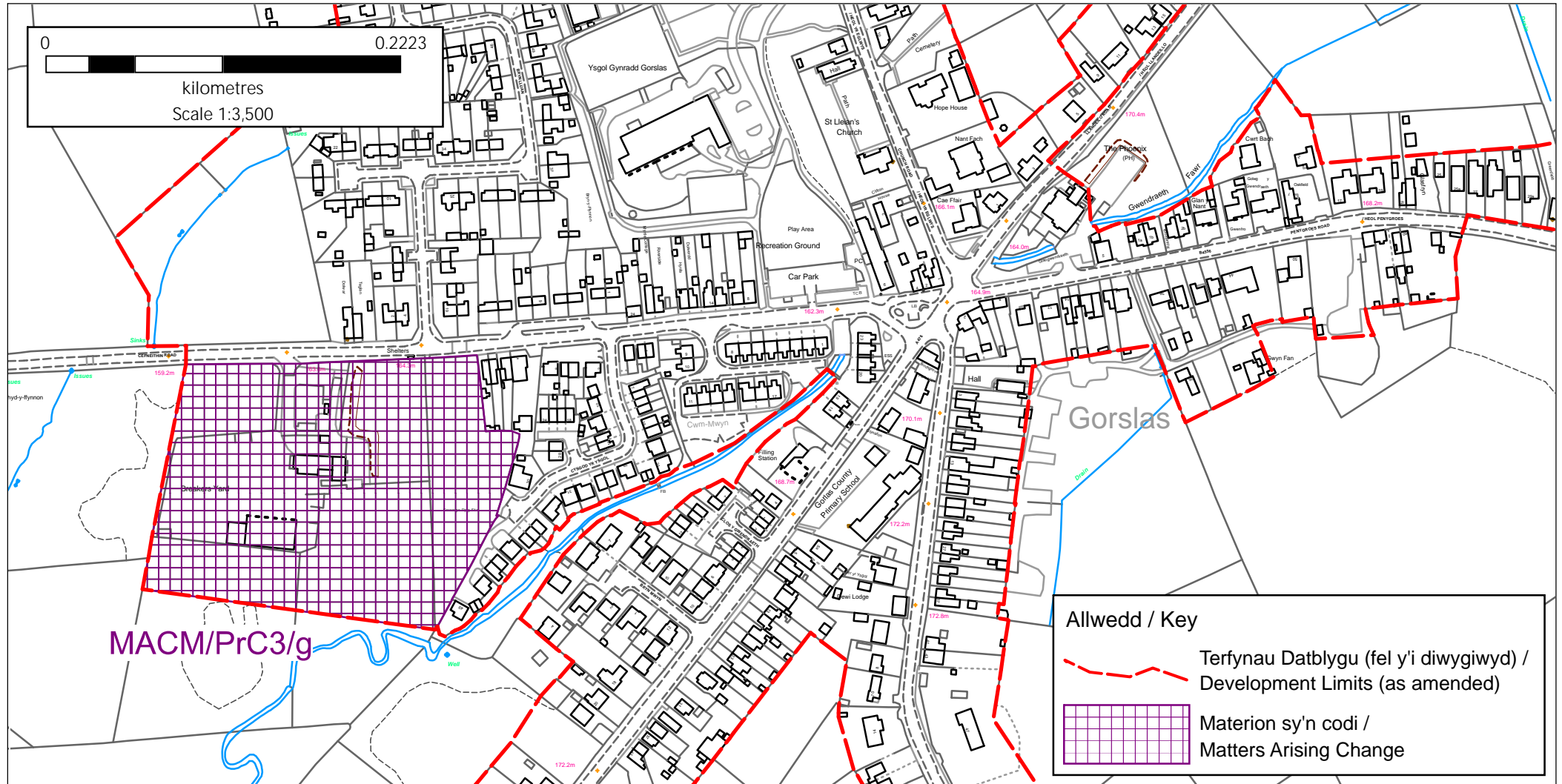


Gorslas PrC3

Cynllun Datblygu Lleol Diwygiedig Sir Gaerfyrddin
Carmarthenshire Revised Local Development Plan

Ymgynghoriad Faterion sy'n codi / Matters Arising Changes Consultation

Cyngor Sir Caerfyrddin
Lle a Chynaliadwyedd,
Lle, Seilwaith a Datblygu Economaidd
3 Heol Spilman, Caerfyrddin. SA31 1LE
Carmarthenshire County Council
Place and Sustainability,
Place, Infrastructure and Economic Development,
3 Spilman Street, Carmarthen. SA31 1LE



Cyf. Materion sy'n codi :
Matters Arising Change Ref.: **MACM/PrC3/g**



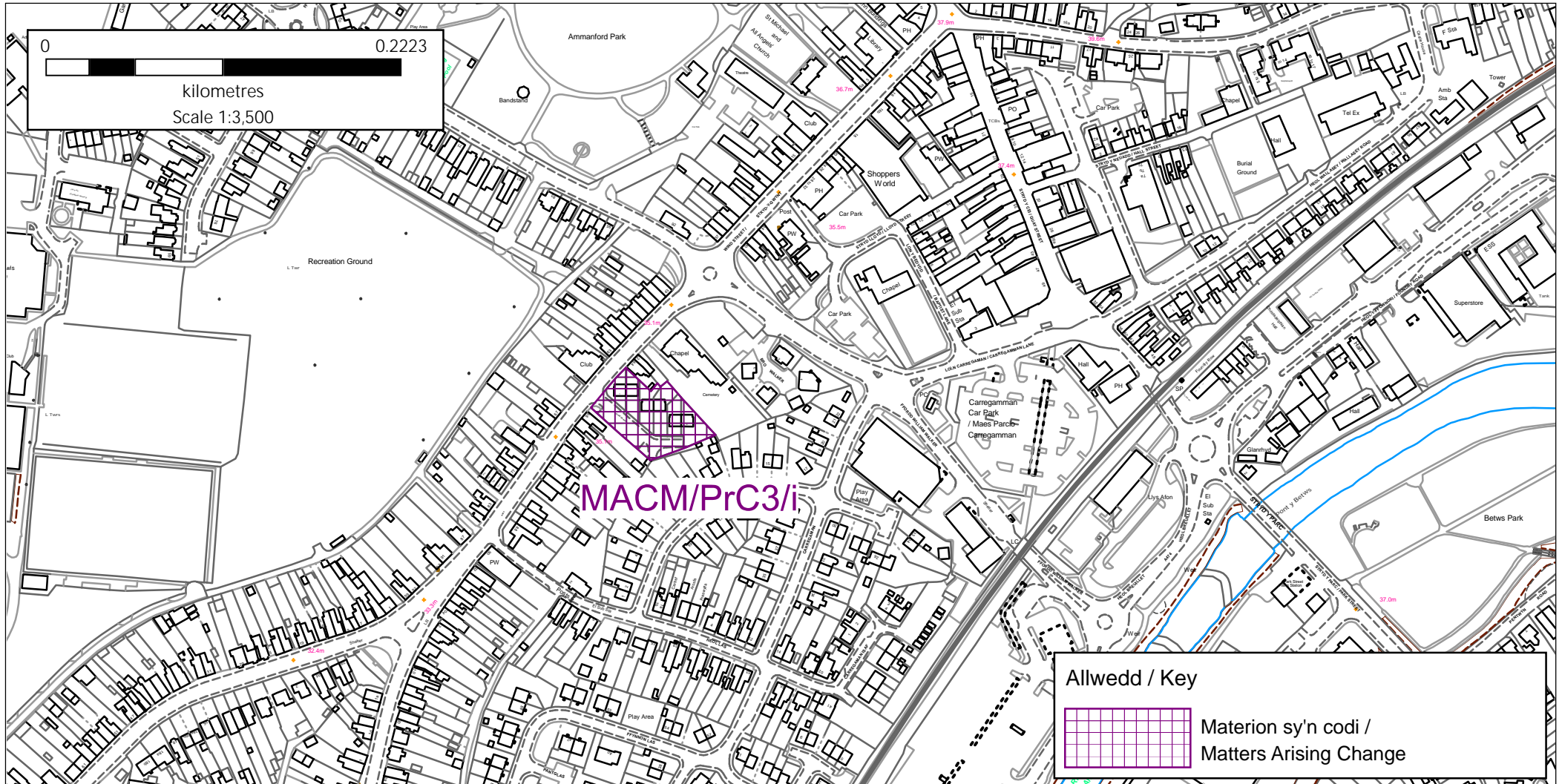
Rhydaman PrC3 / Ammanford PrC3

Cynllun Datblygu Lleol Diwygiedig Sir Gaerfyrddin
Carmarthenshire Revised Local Development Plan

Ymgynghoriad Faterion sy'n codi / Matters Arising Changes Consultation

Cyngor Sir Gaerfyrddin
Lle a Chynaliadwyedig,
Lle, Seilwaith a Datblygu Economaidd
3 Heol Spilman, Caerfyrddin. SA31 1LE

Carmarthenshire County Council
Place and Sustainability,
Place, Infrastructure and Economic Development,
3 Spilman Street, Carmarthen. SA31 1LE



Cyf. Materion sy'n codi :
Matters Arising Change Ref.: **MACM/PrC3/i**

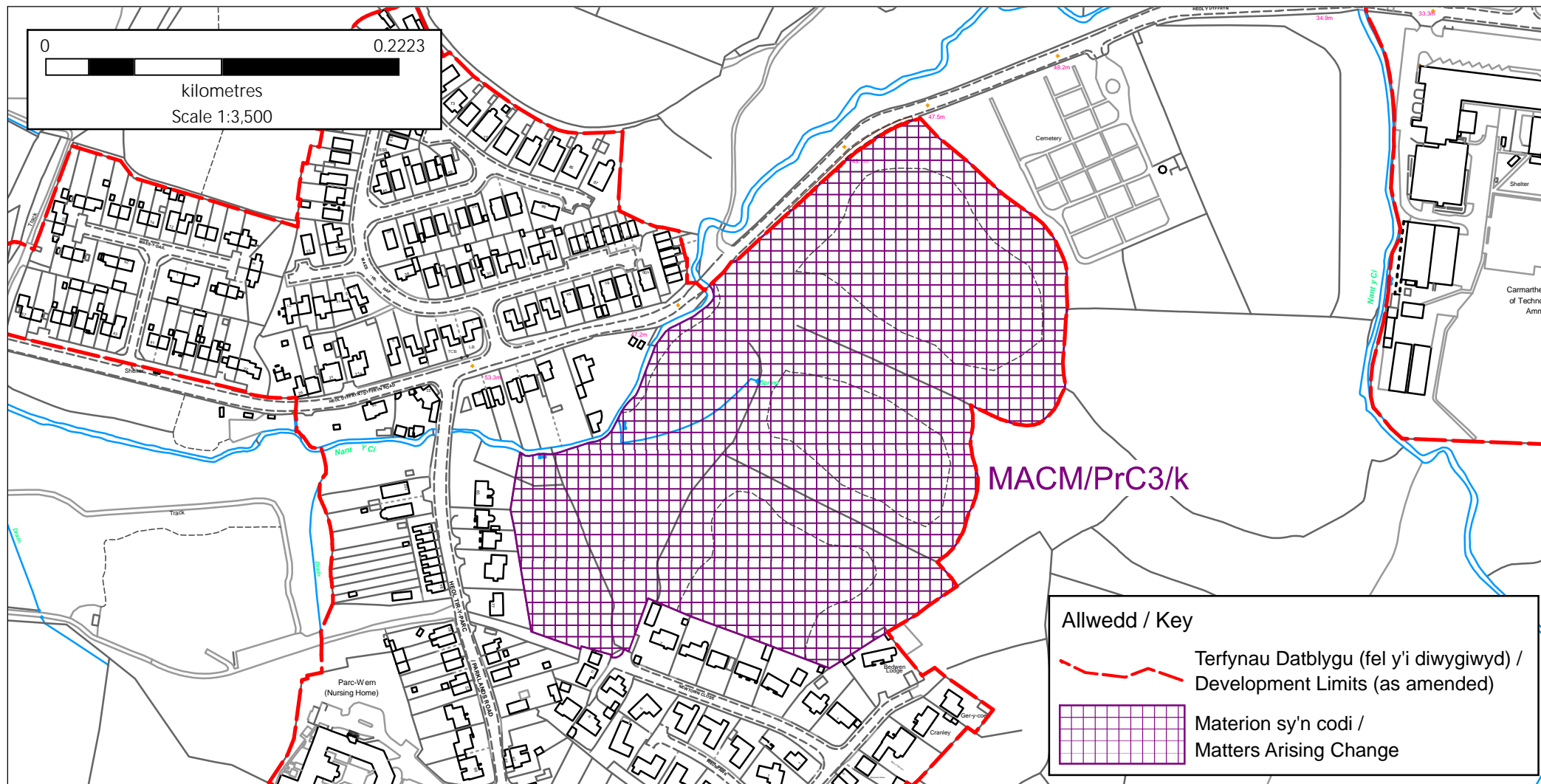


Rhydaman PrC3 / Ammanford PrC3

Cynllun Datblygu Lleol Diwygiedig Sir Gaerfyrddin
Carmarthenshire Revised Local Development Plan

Ymgynghoriad Faterion sy'n codi / Matters Arising Changes Consultation

Cyngor Sir Caerfyrddin
Lle a Chynaliadwyedd,
Lle, Seilwaith a Datblygu Economaidd
3 Heol Spilman, Caerfyrddin. SA31 1LE
Carmarthenshire County Council
Place and Sustainability,
Place, Infrastructure and Economic Development,
3 Spilman Street, Carmarthen. SA31 1LE



Cyf. Materion sy'n codi :
Matters Arising Change Ref.: **MACM/PrC3/k**

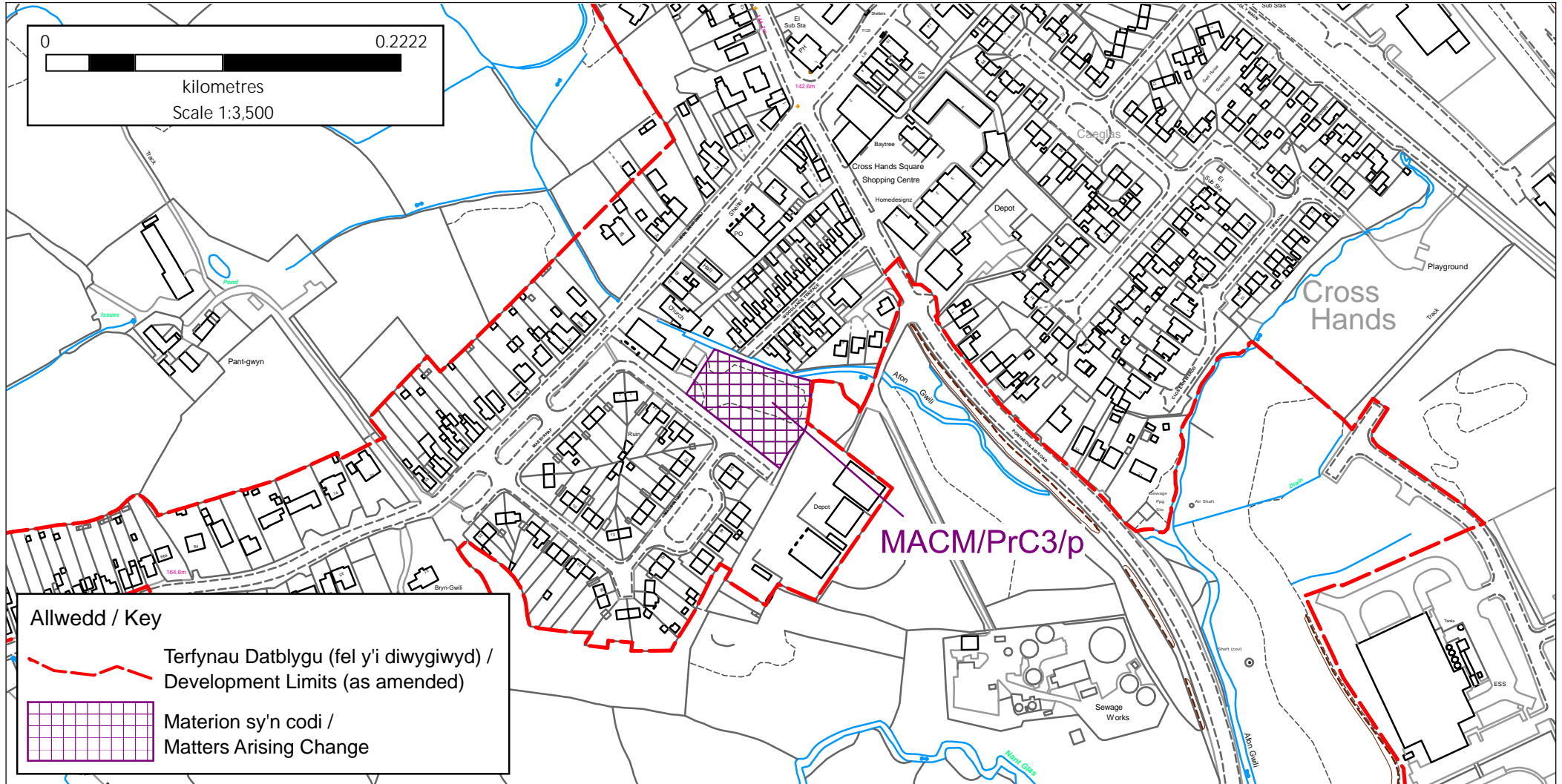


Cross Hands PrC3

Cynllun Datblygu Lleol Diwygiedig Sir Gaerfyrddin
Carmarthenshire Revised Local Development Plan

Ymgynghoriad Faterion sy'n codi / Matters Arising Changes Consultation

Cyngor Sir Caerfyrddin
Lle a Chynaliadwyedd,
Lle, Seilwaith a Datblygu Economaidd
3 Heol Spilman, Caerfyrddin. SA31 1LE
Carmarthenshire County Council
Place and Sustainability,
Place, Infrastructure and Economic Development,
3 Spilman Street, Carmarthen. SA31 1LE



Cyf. Materion sy'n codi :
Matters Arising Change Ref.: **MACM/PrC3/p**

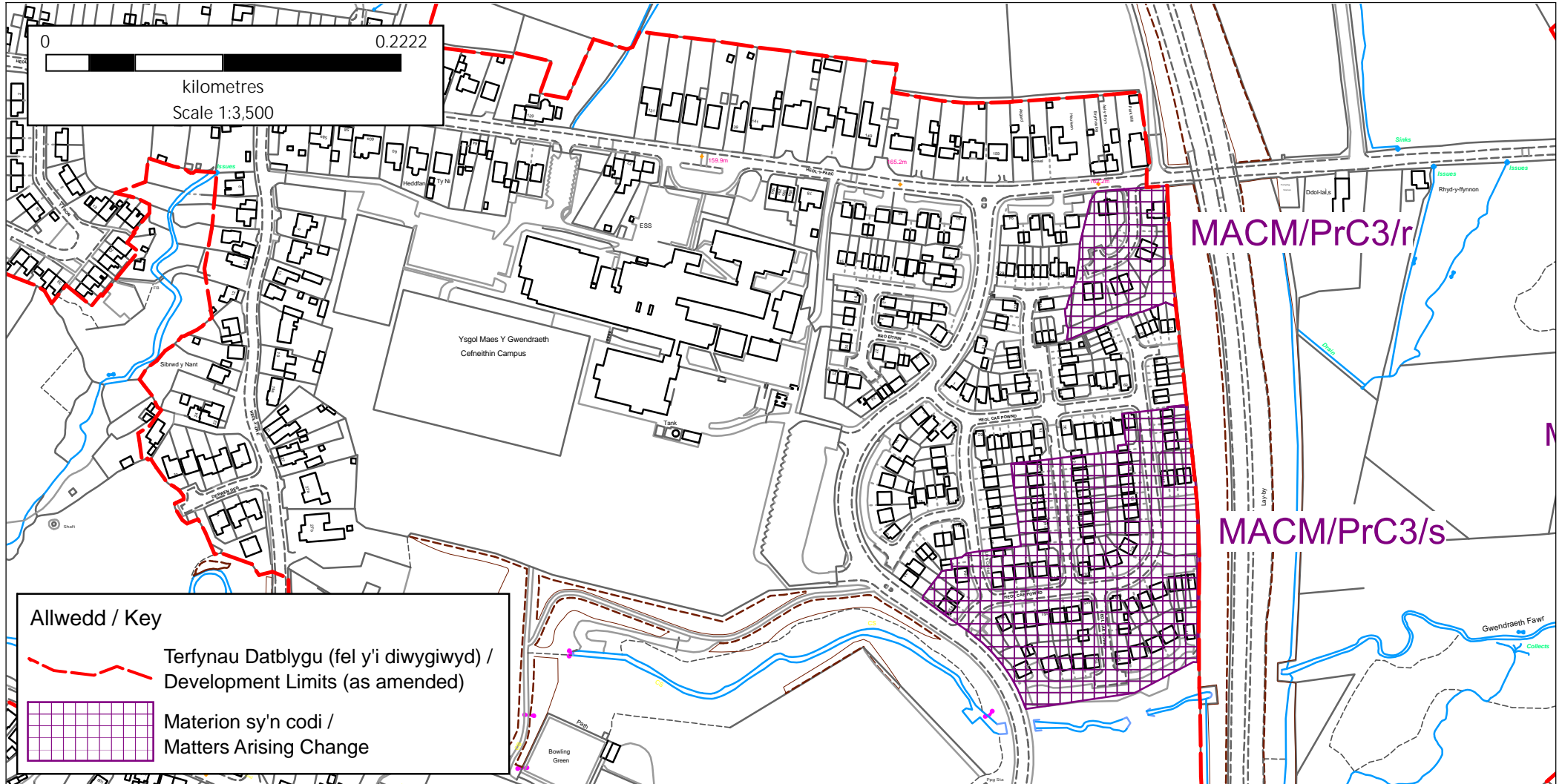


Cross Hands PrC3

Cynllun Datblygu Lleol Diwygiedig Sir Gaerfyrddin
Carmarthenshire Revised Local Development Plan

Ymgynghoriad Faterion sy'n codi / Matters Arising Changes Consultation

Cyngor Sir Caerfyrddin
Lle a Chynaliadwyedd,
Lle, Seilwaith a Datbygu Economaidd
3 Heol Spilman, Caerfyrddin. SA31 1LE
Carmarthenshire County Council
Place and Sustainability,
Place, Infrastructure and Economic Development,
3 Spilman Street, Carmarthen. SA31 1LE



Allwedd / Key

- Terfynau Datblygu (fel y'i diwygiwyd) / Development Limits (as amended)
- Materion sy'n codi / Matters Arising Change

Cyf. Materion sy'n codi :
Matters Arising Change Ref.: **MACM/PrC3/r, s**



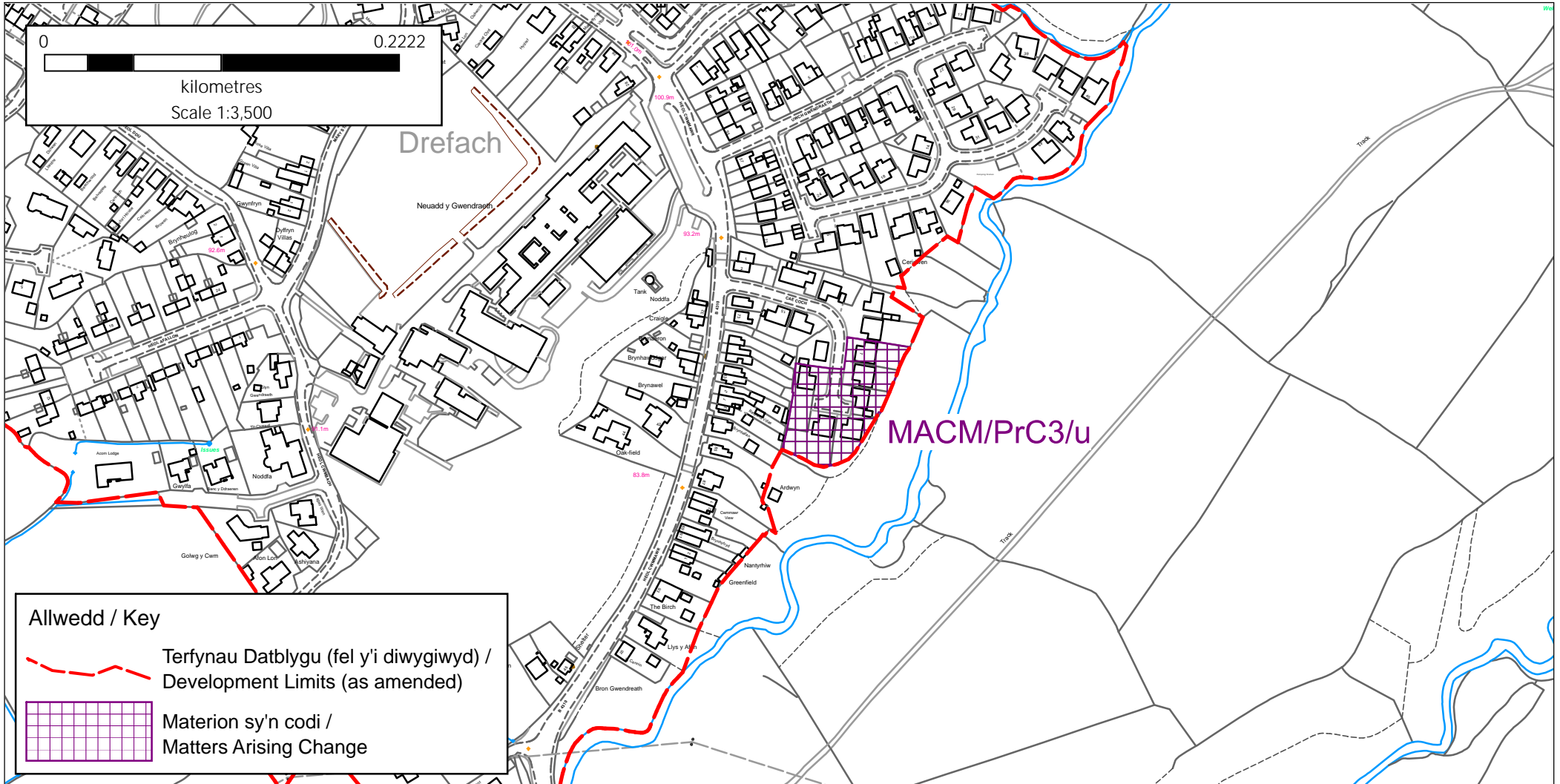
Drefach (Y Tymbl/Tumble) PrC3

Cynllun Datblygu Lleol Diwygiedig Sir Gaerfyrddin
Carmarthenshire Revised Local Development Plan

Ymgynghoriad Faterion sy'n codi / Matters Arising Changes Consultation

Cyngor Sir Caerfyrddin
Lle a Chynaliadwyedd,
Lle, Seilwaith a Datblygu Economaidd
3 Heol Spilman, Caerfyrddin. SA31 1LE

Carmarthenshire County Council
Place and Sustainability,
Place, Infrastructure and Economic Development,
3 Spilman Street, Carmarthen. SA31 1LE



Cyf. Materion sy'n codi :
Matters Arising Change Ref.: **MACM/PrC3/u**

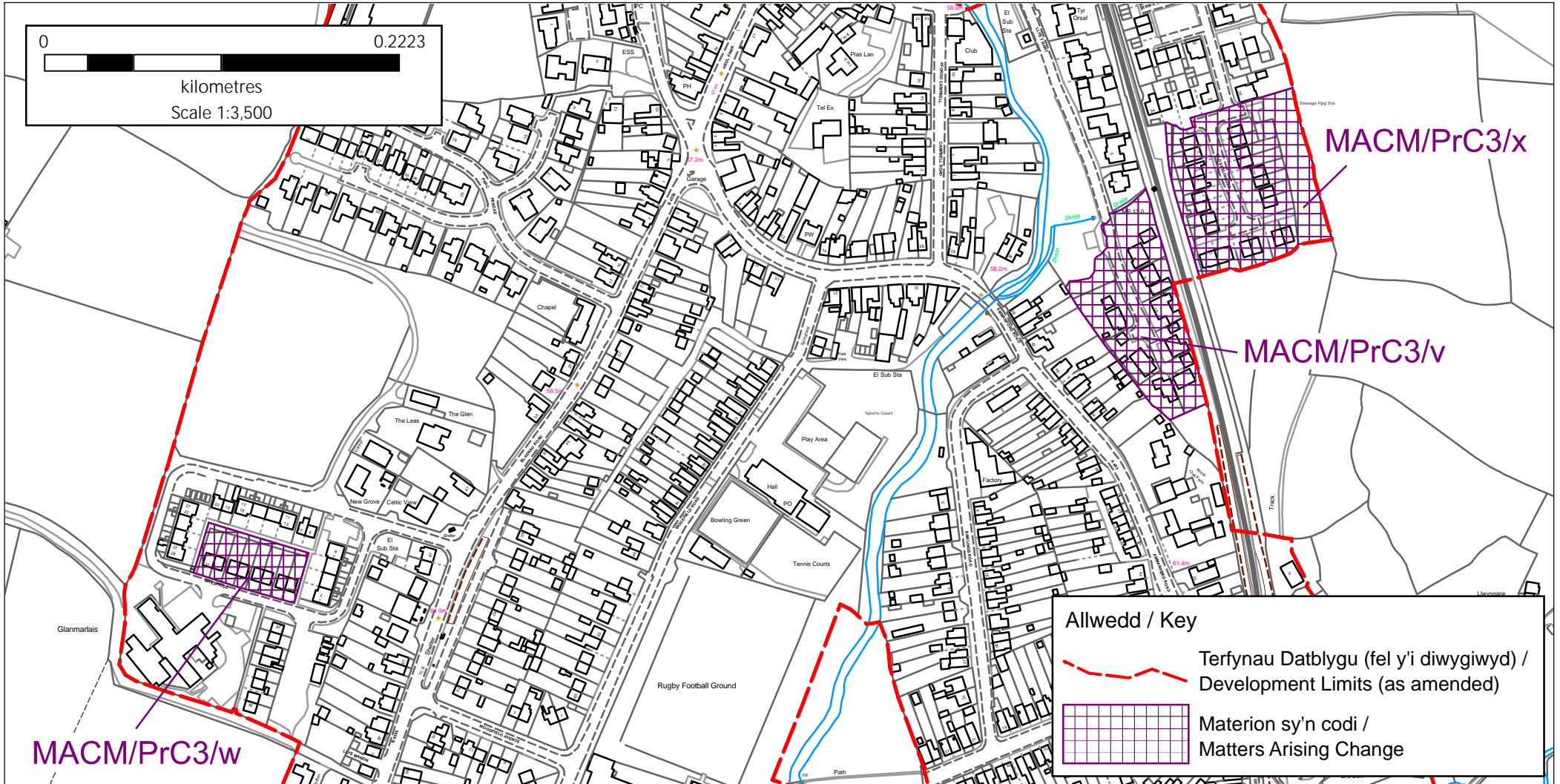


Llandybie PrC3

Cynllun Datblygu Lleol Diwygiedig Sir Gaerfyrddin
Carmarthenshire Revised Local Development Plan

Ymgynghoriad Faterion sy'n codi / Matters Arising Changes Consultation

Cyngor Sir Caerfyrddin
Lle a Chynaliadwyedd,
Lle, Seilwaith a Datblygu Economaidd
3 Heol Spilman, Caerfyrddin. SA31 1LE
Carmarthenshire County Council
Place and Sustainability,
Place, Infrastructure and Economic Development,
3 Spilman Street, Carmarthen. SA31 1LE



Cyf. Materion sy'n codi :
Matters Arising Change Ref.: **MACM/PrC3/v, w, x**

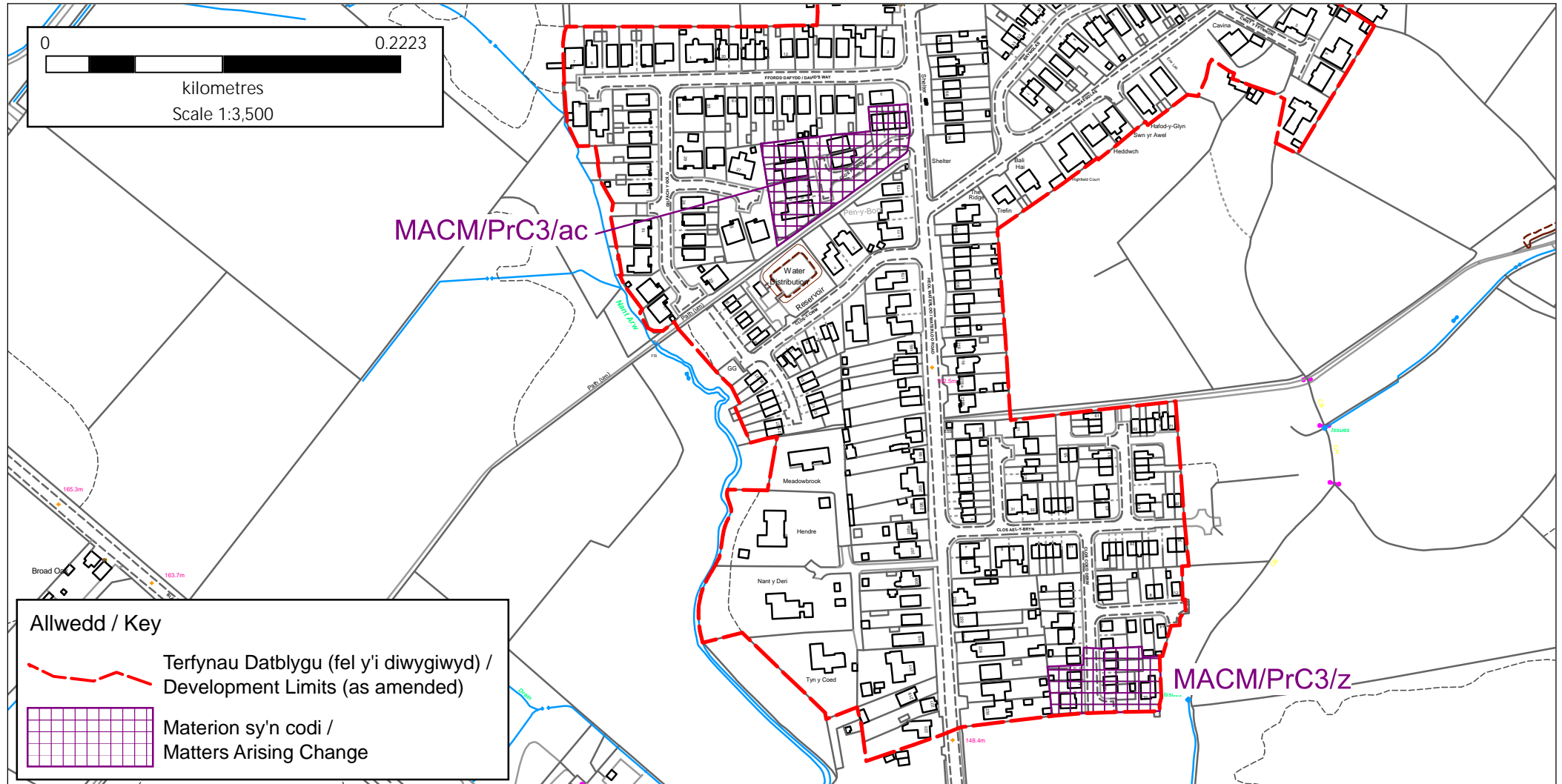


Penygroes PrC3

Cynllun Datblygu Lleol Diwygiedig Sir Gaerfyrddin
Carmarthenshire Revised Local Development Plan

Ymgynghoriad Faterion sy'n codi / Matters Arising Changes Consultation

Cyngor Sir Caerfyrddin
Lle a Chynaliadwyedd,
Lle, Seilwaith a Datbygu Economaidd
3 Heol Spilman, Caerfyrddin. SA31 1LE
Carmarthenshire County Council
Place and Sustainability,
Place, Infrastructure and Economic Development,
3 Spilman Street, Carmarthen. SA31 1LE



Cyf. Materion sy'n codi :
Matters Arising Change Ref.: **MACM/PrC3/z, ac**

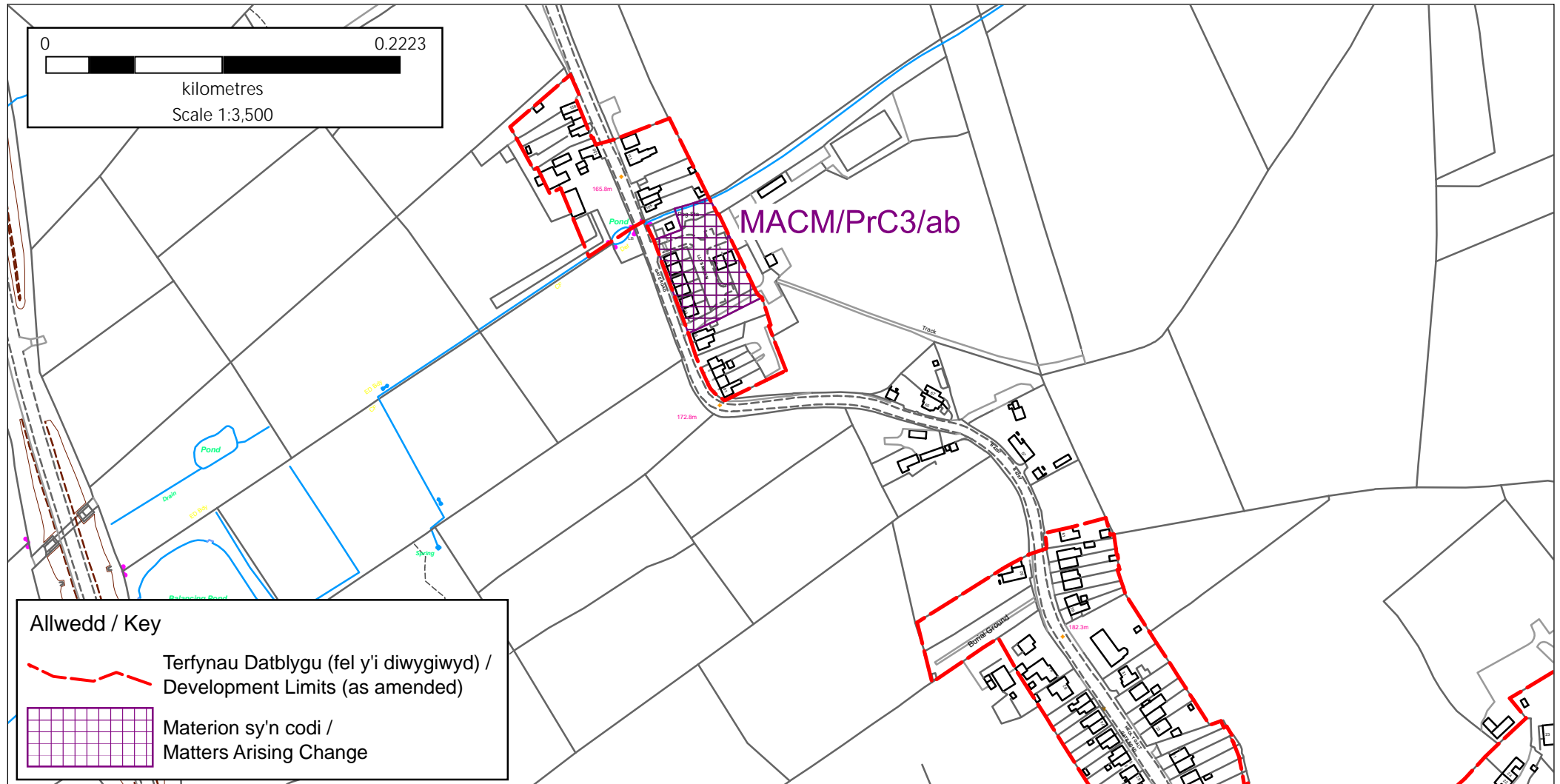


Penygroes PrC3

Cynllun Datblygu Lleol Diwygiedig Sir Gaerfyrddin
Carmarthenshire Revised Local Development Plan

Ymgynghoriad Faterion sy'n codi / Matters Arising Changes Consultation

Cyngor Sir Caerfyrddin
Lle a Chynaliadwyedd,
Lle, Seilwaith a Datblygu Economaidd
3 Heol Spilman, Caerfyrddin. SA31 1LE
Carmarthenshire County Council
Place and Sustainability,
Place, Infrastructure and Economic Development,
3 Spilman Street, Carmarthen. SA31 1LE



Cyf. Materion sy'n codi :
Matters Arising Change Ref.: **MACM/PrC3/ab**



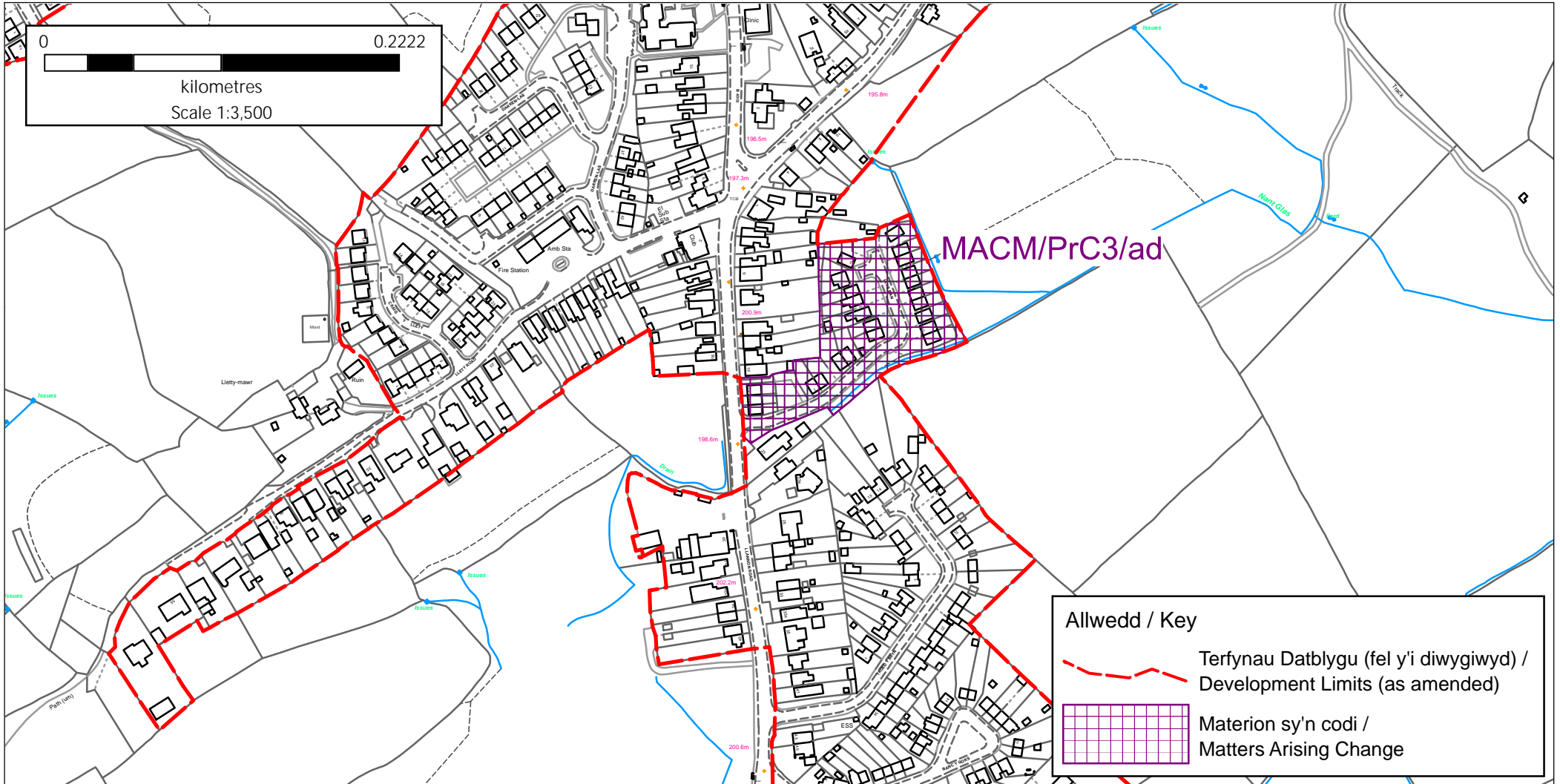
Y Tymbl PrC3 / Tumble PrC3

Cynllun Datblygu Lleol Diwygiedig Sir Gaerfyrddin
Carmarthenshire Revised Local Development Plan

Ymgynghoriad Faterion sy'n codi / Matters Arising Changes Consultation

Cyngor Sir Caerfyrddin
Lle a Chynaliadwyedd,
Lle, Seilwaith a Datblygu Economaidd
3 Heol Spilman, Caerfyrddin. SA31 1LE

Carmarthenshire County Council
Place and Sustainability,
Place, Infrastructure and Economic Development,
3 Spilman Street, Carmarthen. SA31 1LE



Cyf. Materion sy'n codi :
Matters Arising Change Ref.: **MACM/PrC3/ad**



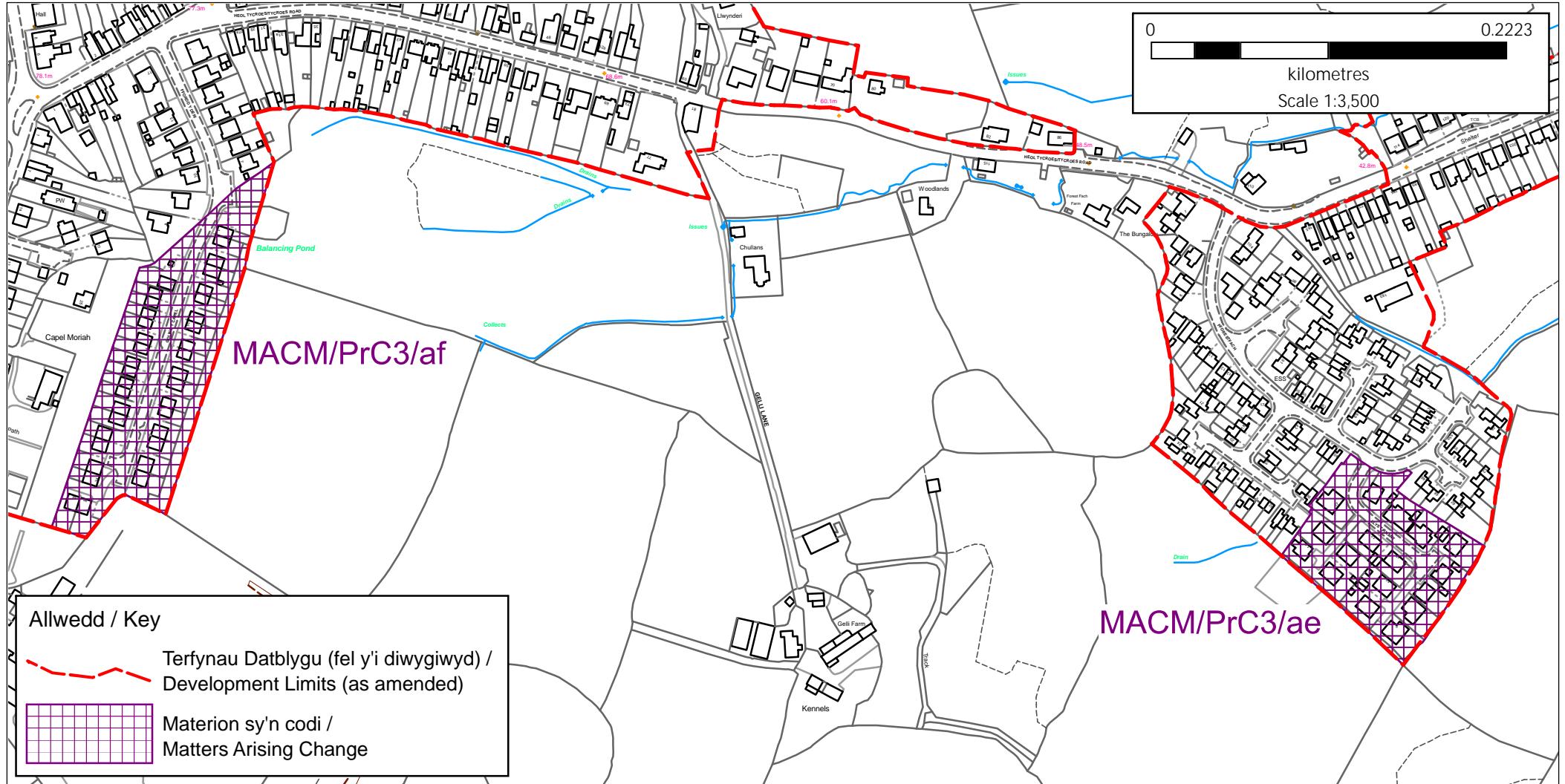
Tŷ-croes PrC3 / Tycroes PrC3

Cynllun Datblygu Lleol Diwygiedig Sir Gaerfyrddin
Carmarthenshire Revised Local Development Plan

Ymgynghoriad Faterion sy'n codi / Matters Arising Changes Consultation

Cyngor Sir Caerfyrddin
Lle a Chynaliadwyedd,
Lle, Seilwaith a Datblygu Economaidd
3 Heol Spilman, Caerfyrddin. SA31 1LE

Carmarthenshire County Council
Place and Sustainability,
Place, Infrastructure and Economic Development,
3 Spilman Street, Carmarthen. SA31 1LE



Cyf. Materion sy'n codi :
Matters Arising Change Ref.: **MACM/PrC3/ae, af**



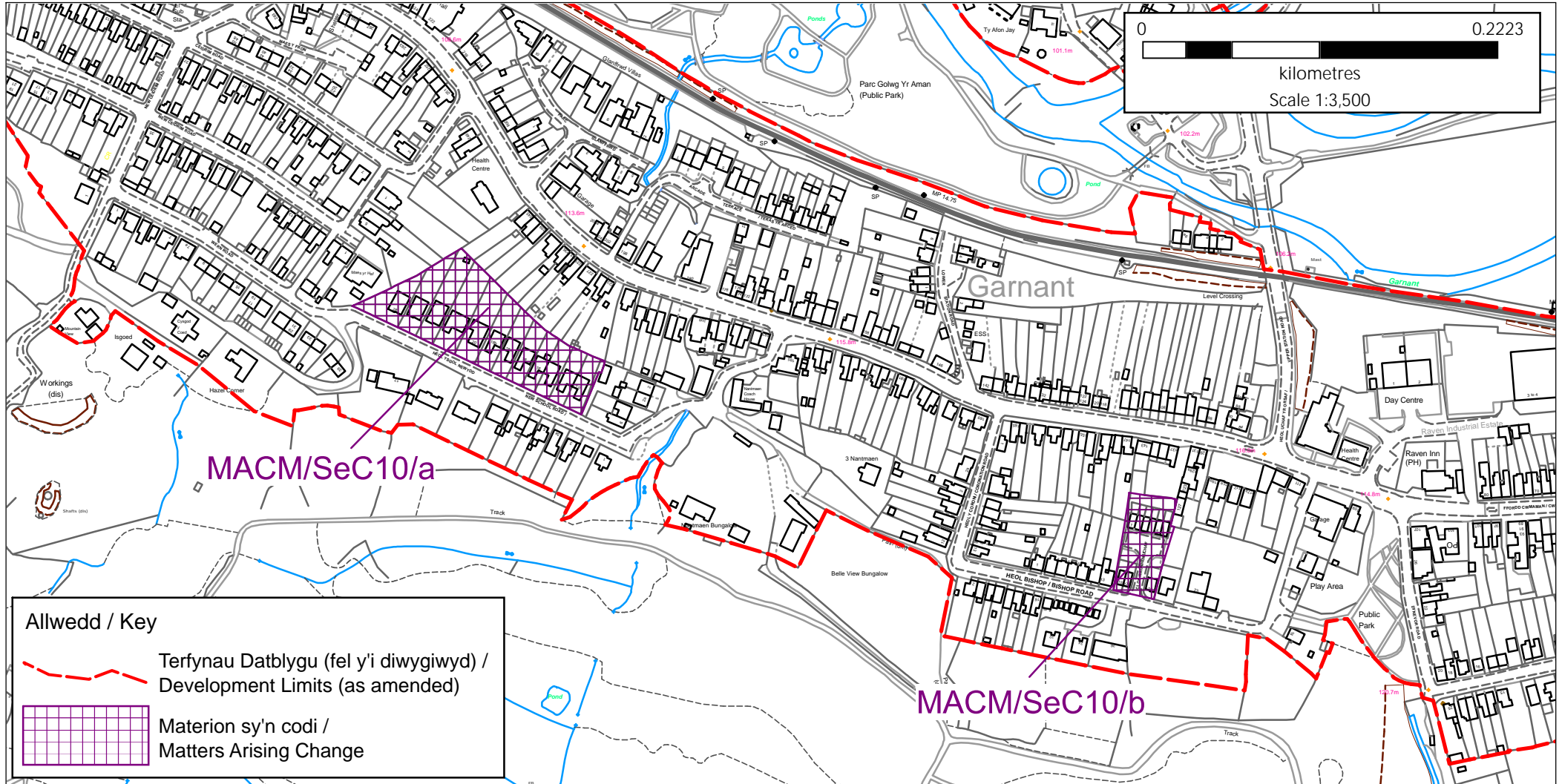
Garnant SeC10

Cynllun Datblygu Lleol Diwygiedig Sir Gaerfyrddin
Carmarthenshire Revised Local Development Plan

Ymgynghoriad Faterion sy'n codi / Matters Arising Changes Consultation

Cyngor Sir Caerfyrddin
Lle a Chynaliadwyedd,
Lle, Seilwaith a Datblygu Economaidd
3 Heol Spilman, Caerfyrddin. SA31 1LE

Carmarthenshire County Council
Place and Sustainability,
Place, Infrastructure and Economic Development,
3 Spilman Street, Carmarthen. SA31 1LE



Cyf. Materion sy'n codi :
Matters Arising Change Ref.: **MACM/SeC10/a, b**

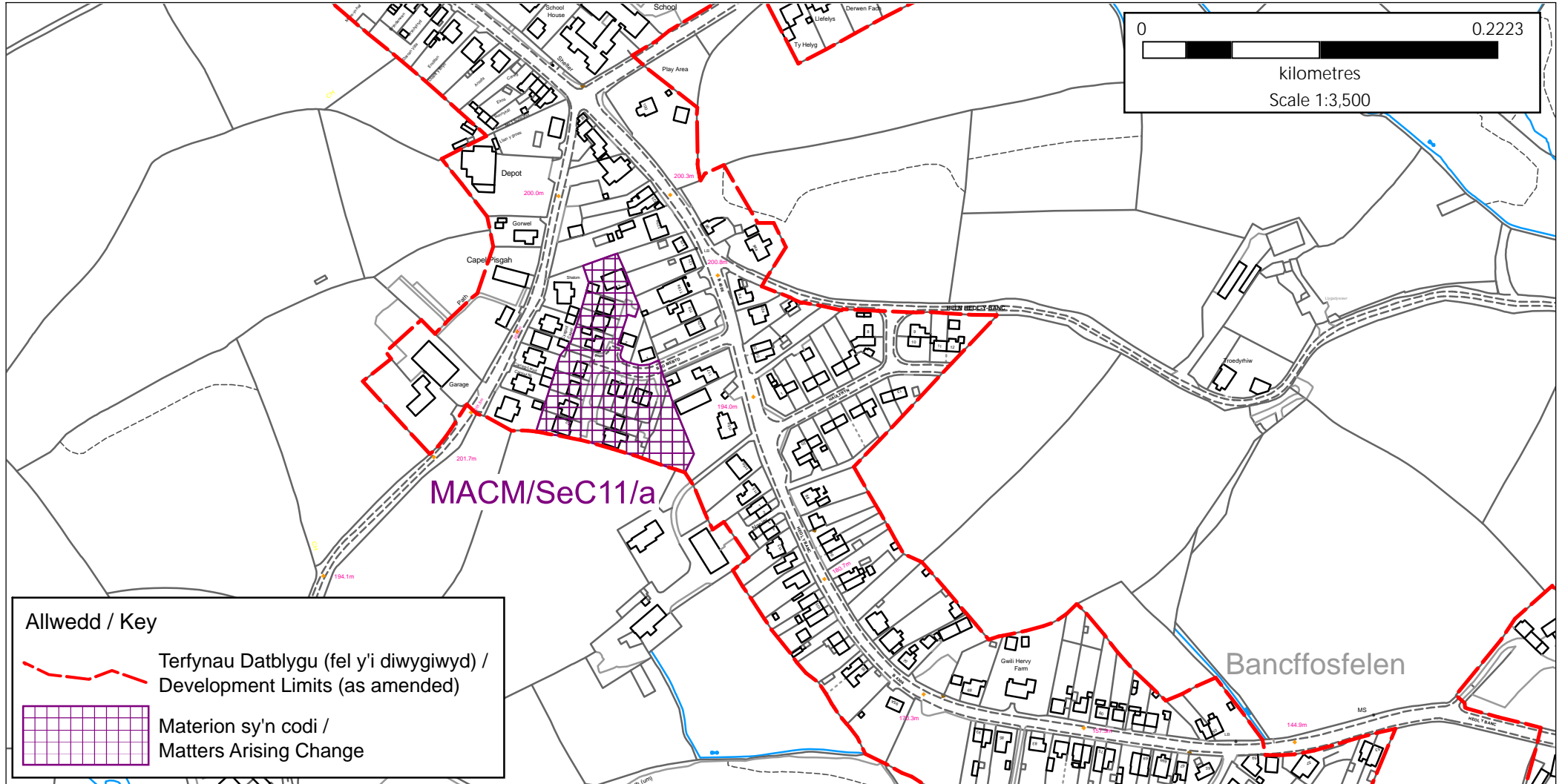


Bancffosfelen SeC11



Cynllun Datblygu Lleol Diwygiedig Sir Gaerfyrddin
Carmarthenshire Revised Local Development Plan

Ymgynghoriad Faterion sy'n codi / Matters Arising Changes Consultation

Cyngor Sir Caerfyrddin
Lle a Chynaliadwyedd,
Lle, Seilwaith a Datblygu Economaidd
3 Heol Spilman, Caerfyrddin. SA31 1LE
Carmarthenshire County Council
Place and Sustainability,
Place, Infrastructure and Economic Development,
3 Spilman Street, Carmarthen. SA31 1LE



Allwedd / Key

-  Terfynau Datblygu (fel y'i diwygiwyd) / Development Limits (as amended)
-  Materion sy'n codi / Matters Arising Change

Cyf. Materion sy'n codi :
Matters Arising Change Ref.: **MACM/SeC11/a**

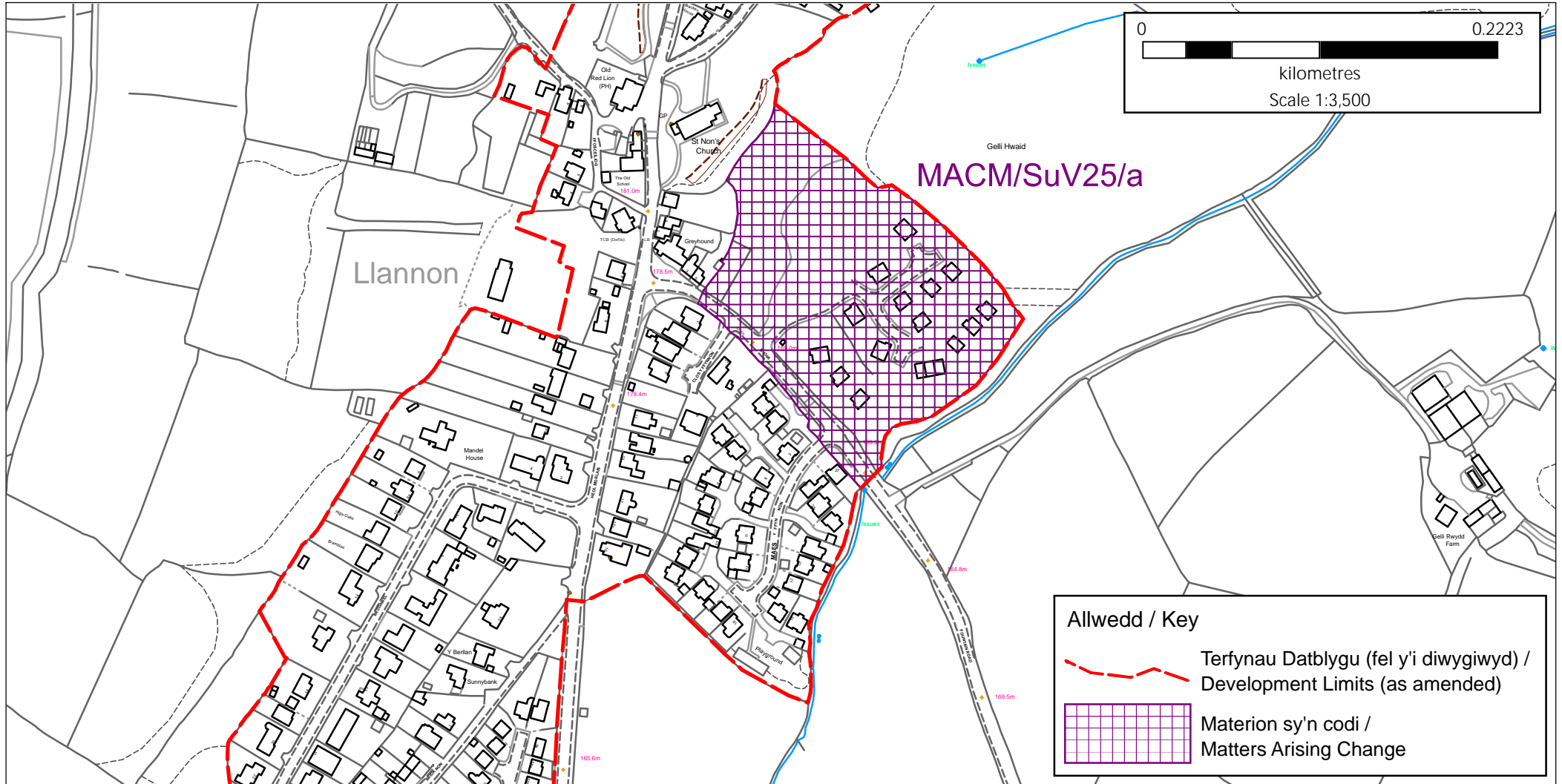


Llannon SuV25

Cynllun Datblygu Lleol Diwygiedig Sir Gaerfyrddin
Carmarthenshire Revised Local Development Plan

Ymgynghoriad Faterion sy'n codi / Matters Arising Changes Consultation

Cyngor Sir Caerfyrddin
Lle a Chynaliadwyedd,
Lle, Seilwaith a Datblygu Economaidd
3 Heol Spilman, Caerfyrddin. SA31 1LE
Carmarthenshire County Council
Place and Sustainability,
Place, Infrastructure and Economic Development,
3 Spilman Street, Carmarthen. SA31 1LE



Cyf. Materion sy'n codi :
Matters Arising Change Ref.: **MACM/SuV25/a**

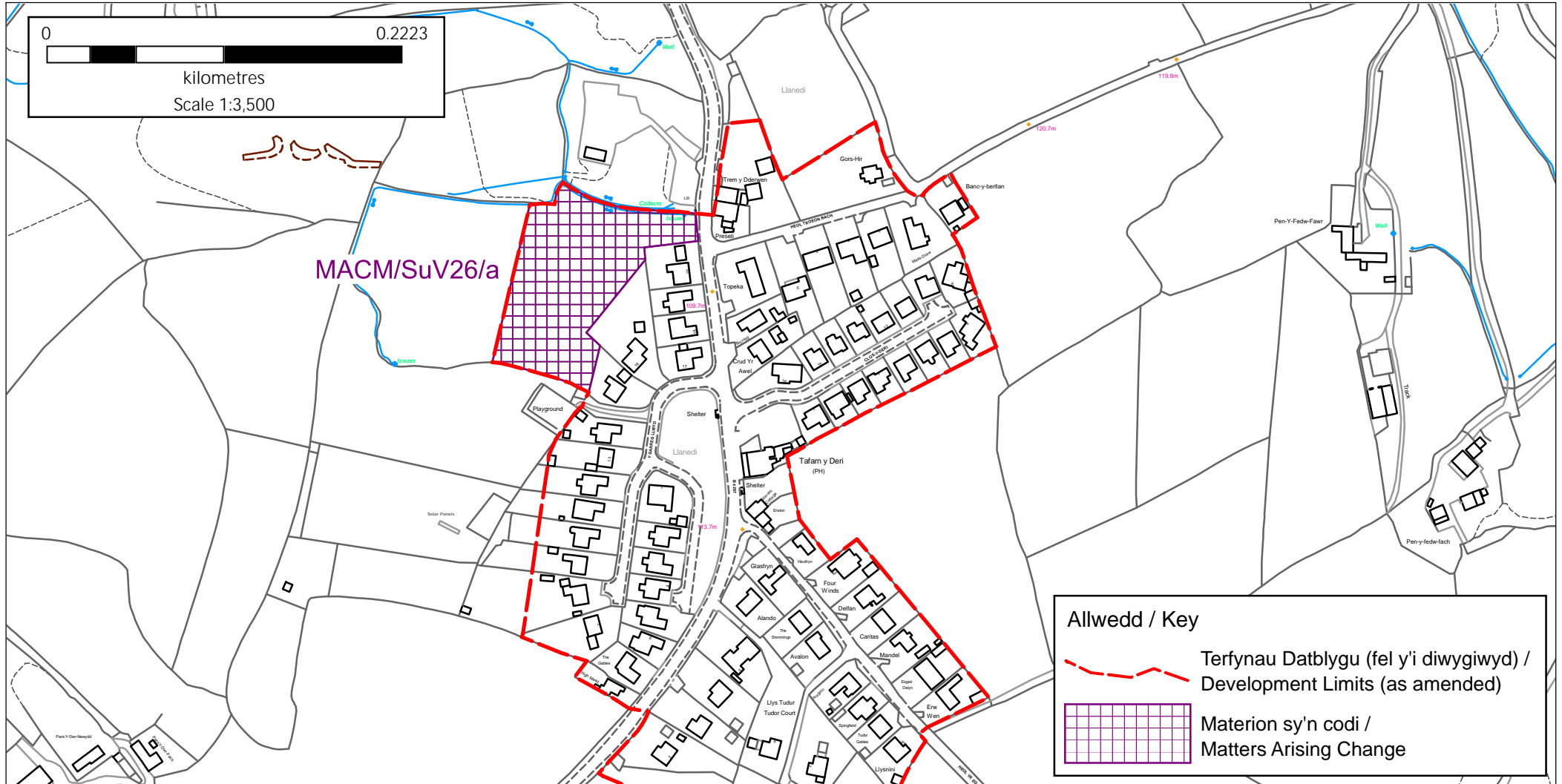


Llanedi SuV26

Cynllun Datblygu Lleol Diwygiedig Sir Gaerfyrddin
Carmarthenshire Revised Local Development Plan

Ymgynghoriad Faterion sy'n codi / Matters Arising Changes Consultation

Cyngor Sir Caerfyrddin
Lle a Chynaliadwyedd,
Lle, Seilwaith a Datblygu Economaidd
3 Heol Spilman, Caerfyrddin. SA31 1LE
Carmarthenshire County Council
Place and Sustainability,
Place, Infrastructure and Economic Development,
3 Spilman Street, Carmarthen. SA31 1LE



Cyf. Materion sy'n codi :
Matters Arising Change Ref.: **MACM/SuV26/a**



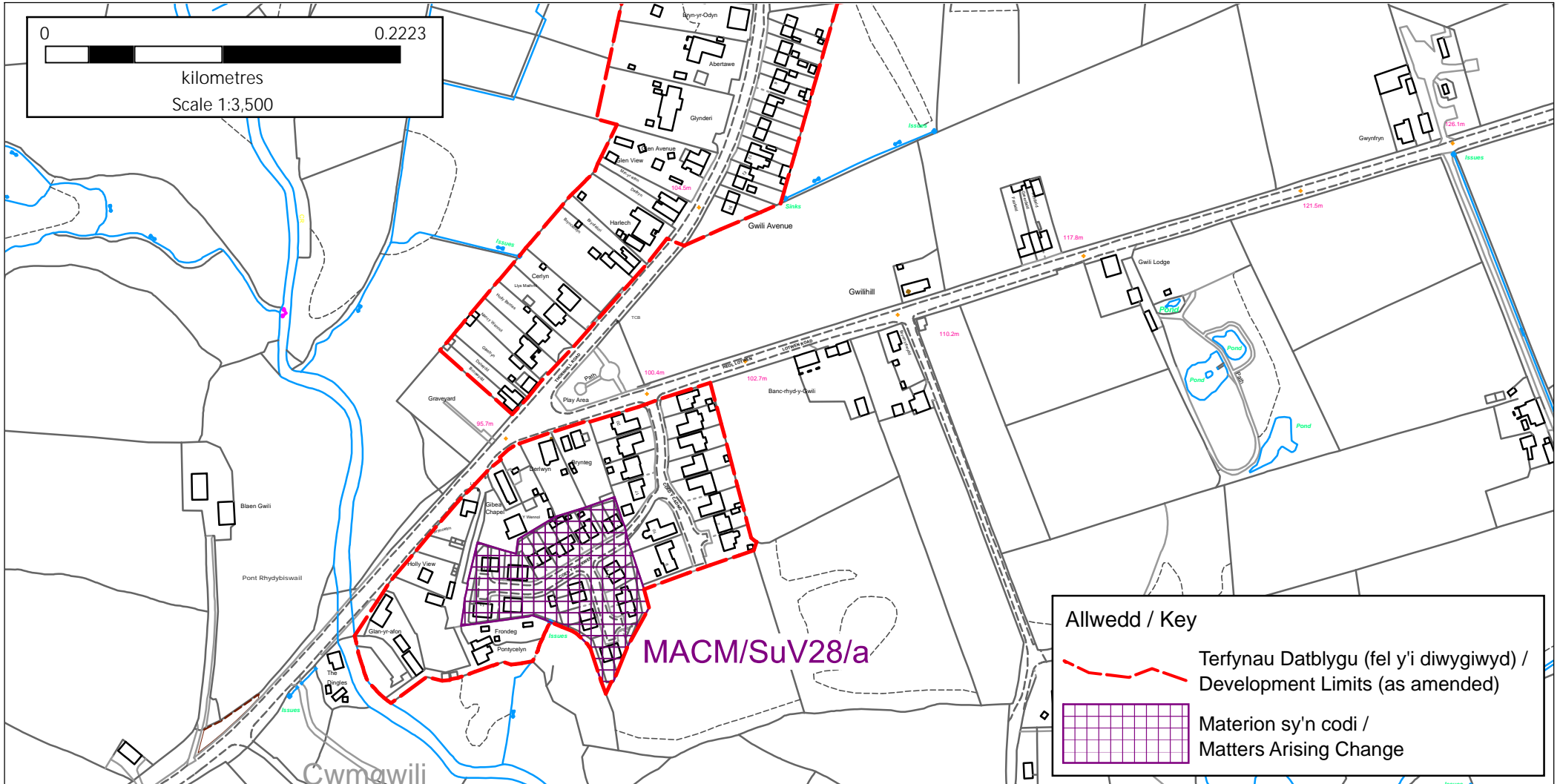
Cwmgwili SuV28

Cynllun Datblygu Lleol Diwygiedig Sir Gaerfyrddin
Carmarthenshire Revised Local Development Plan

Ymgynghoriad Faterion sy'n codi / Matters Arising Changes Consultation

Cyngor Sir Caerfyrddin
Lle a Chynaliadwyedd,
Lle, Seilwaith a Datbygu Economaidd
3 Heol Spilman, Caerfyrddin. SA31 1LE

Carmarthenshire County Council
Place and Sustainability,
Place, Infrastructure and Economic Development,
3 Spilman Street, Carmarthen. SA31 1LE



Cyf. Materion sy'n codi :
Matters Arising Change Ref.: **MACM/SuV28/a**



MAC Reference Number	Settlement	Site Reference (where applicable)	Proposed Change	Reason / Comment
Cluster 4				
Tier 2				
MACM/SeC12/a	Newcastle Emlyn	SeC12/h2, Heol Dewi	Remove Residential Allocation Notation	The site is identified as a commitment rather than an allocation (action point AP2/4).
MACM/SeC13/a	Llanybydder	SeC13/ExE2, Station Terrace	Identify as Existing Employment	To reflect the site's employment use (B Use Class). Consequential amendment to the development limits.
MACM/SeC13/b	Llanybydder	SeC13/h4, Bro Eynon	Remove Residential Allocation Notation	The site is identified as a commitment rather than an allocation (action point AP2/4).
Tier 3				
MACM/SuV32/a	Waungilwen	SuV32/h1, Opposite Springfield	Remove Residential Allocation Notation	The site is identified as a commitment rather than an allocation (action point AP2/4).
MACM/SuV36/a	Llanllwni	SuV36/ExE1 Teifi Timber	Identify as Existing Employment	To reflect the site's employment use (B Use Class). Consequential amendment to the development limits.

MACM/SuV37/a	Cwmann	SuV37(i) Former Coedmor School	Inclusion within Limits	The site is identified as a commitment with a consequential amendment to the development limits.
MACM/SuV41/a	Pontyweli	SuV41/h2, Cilgwyn Bach	Remove Residential Allocation Notation	The site is identified as a commitment rather than an allocation (action point AP2/4).

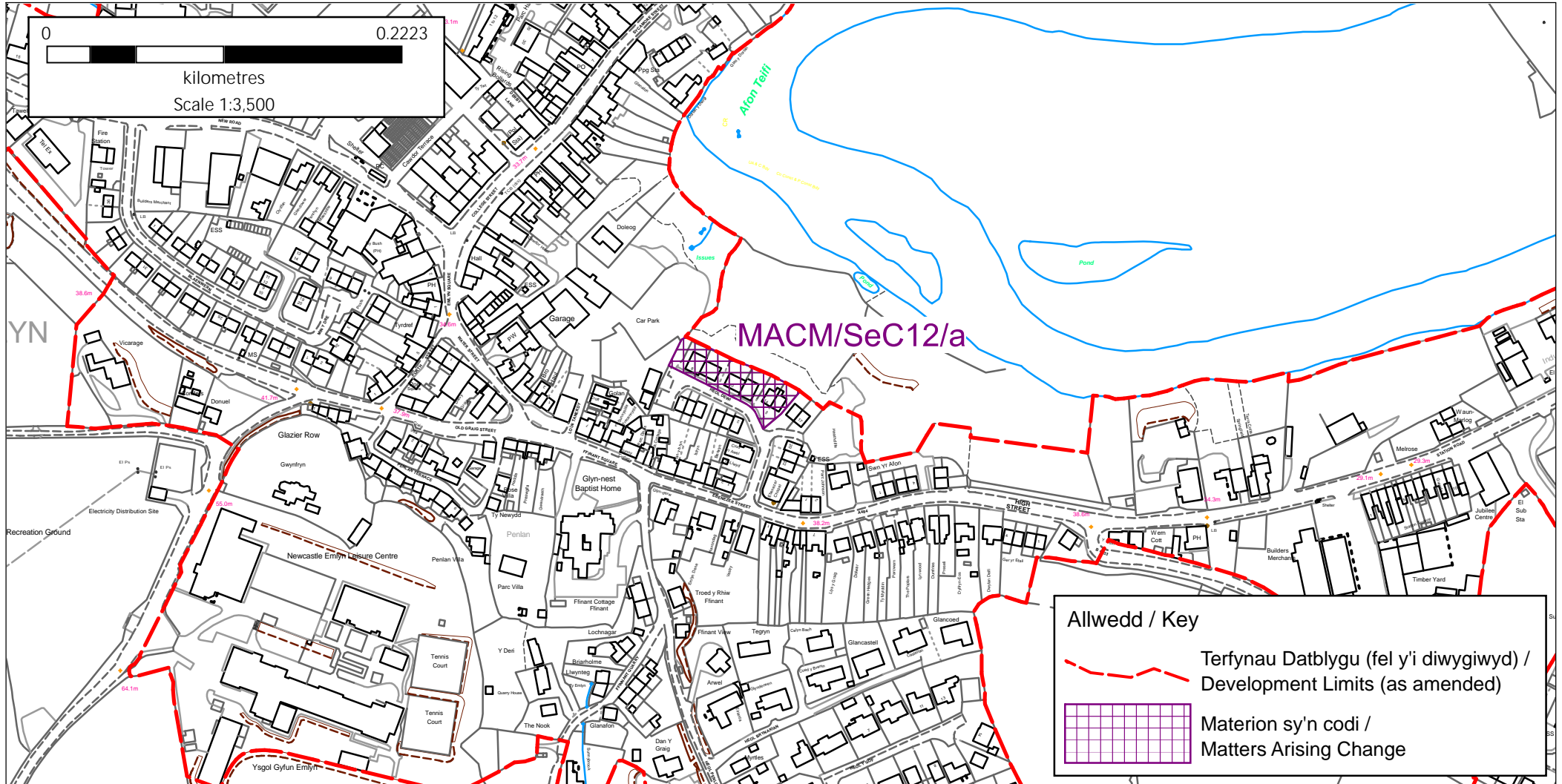
Castell Newydd Emlyn / Newcastle Emlyn SeC12

Cynllun Datblygu Lleol Diwygiedig Sir Gaerfyrddin
Carmarthenshire Revised Local Development Plan

Ymgynghoriad Faterion sy'n codi / Matters Arising Changes Consultation

Cyngor Sir Caerfyrddin
Lle a Chynaliadwyedd,
Lle, Seilwaith a Datblygu Economaidd
3 Heol Spilman, Caerfyrddin. SA31 1LE

Carmarthenshire County Council
Place and Sustainability,
Place, Infrastructure and Economic Development,
3 Spilman Street, Carmarthen. SA31 1LE



Cyf. Materion sy'n codi :
Matters Arising Change Ref.: **MACM/SeC12/a**

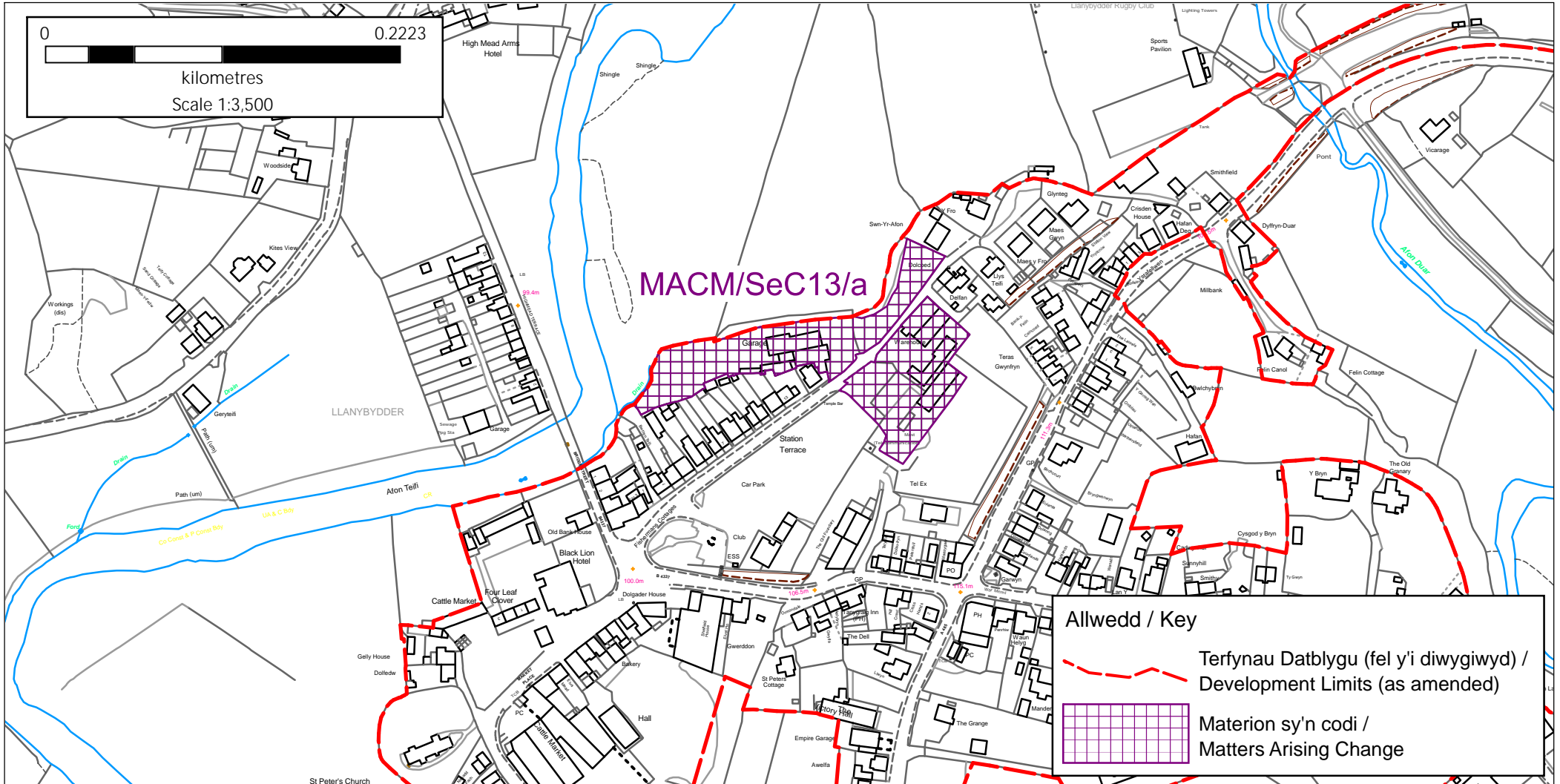


Llanybydder SeC13

Cynllun Datblygu Lleol Diwygiedig Sir Gaerfyrddin
Carmarthenshire Revised Local Development Plan

Ymgynghoriad Faterion sy'n codi / Matters Arising Changes Consultation

Cyngor Sir Caerfyrddin
Lle a Chynaliadwyedd,
Lle, Seilwaith a Datbygu Economaidd
3 Heol Spilman, Caerfyrddin. SA31 1LE
Carmarthenshire County Council
Place and Sustainability,
Place, Infrastructure and Economic Development,
3 Spilman Street, Carmarthen. SA31 1LE



Cyf. Materion sy'n codi :
Matters Arising Change Ref.: **MACM/SeC13/a**

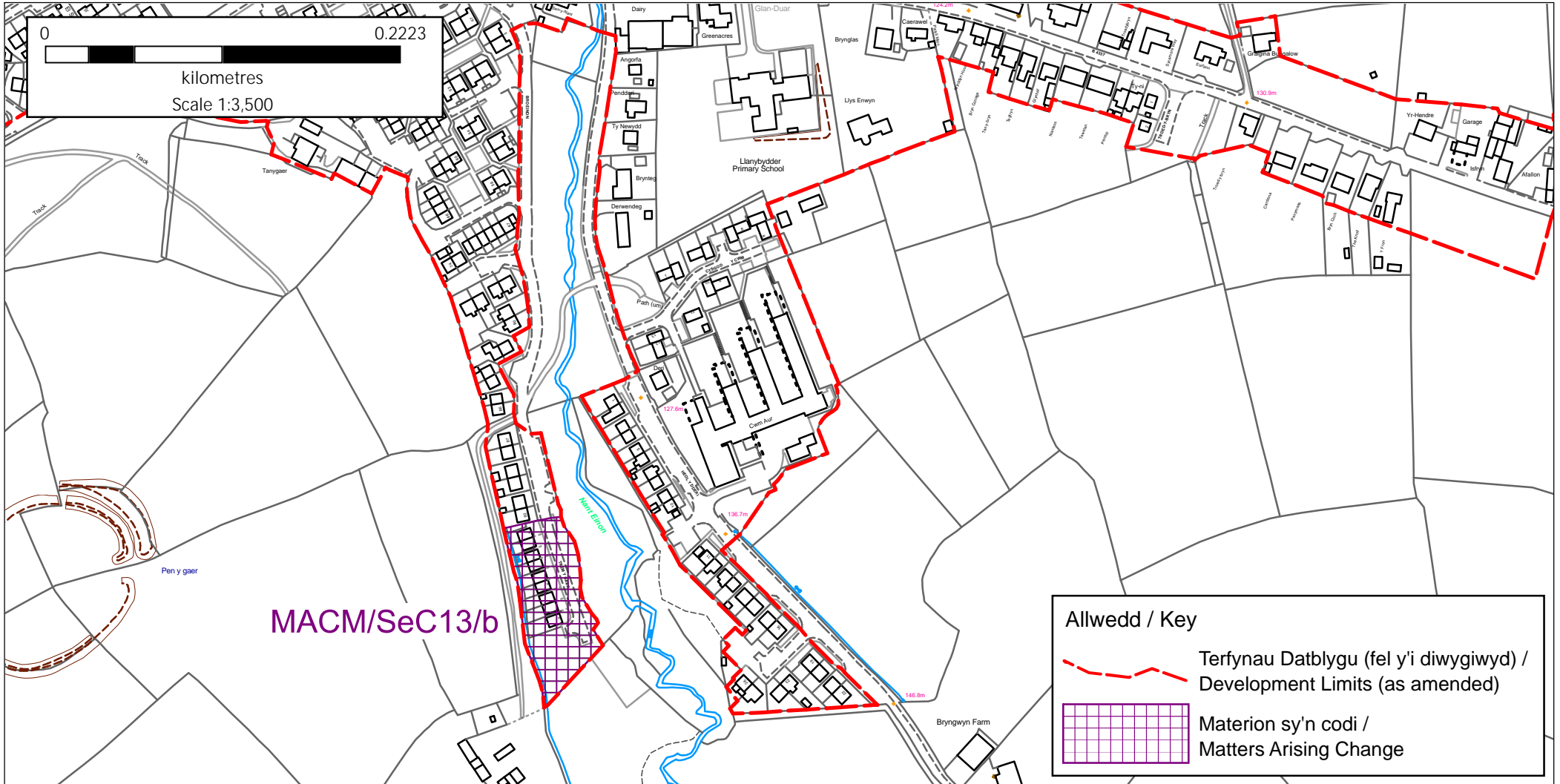


Llanybydder SeC13

Cynllun Datblygu Lleol Diwygiedig Sir Gaerfyrddin
Carmarthenshire Revised Local Development Plan

Ymgynghoriad Faterion sy'n codi / Matters Arising Changes Consultation

Cyngor Sir Caerfyrddin
Lle a Chynaliadwyedd,
Lle, Seilwaith a Datbygu Economaidd
3 Heol Spilman, Caerfyrddin. SA31 1LE
Carmarthenshire County Council
Place and Sustainability,
Place, Infrastructure and Economic Development,
3 Spilman Street, Carmarthen. SA31 1LE



Cyf. Materion sy'n codi :
Matters Arising Change Ref.: **MACM/SeC13/b**

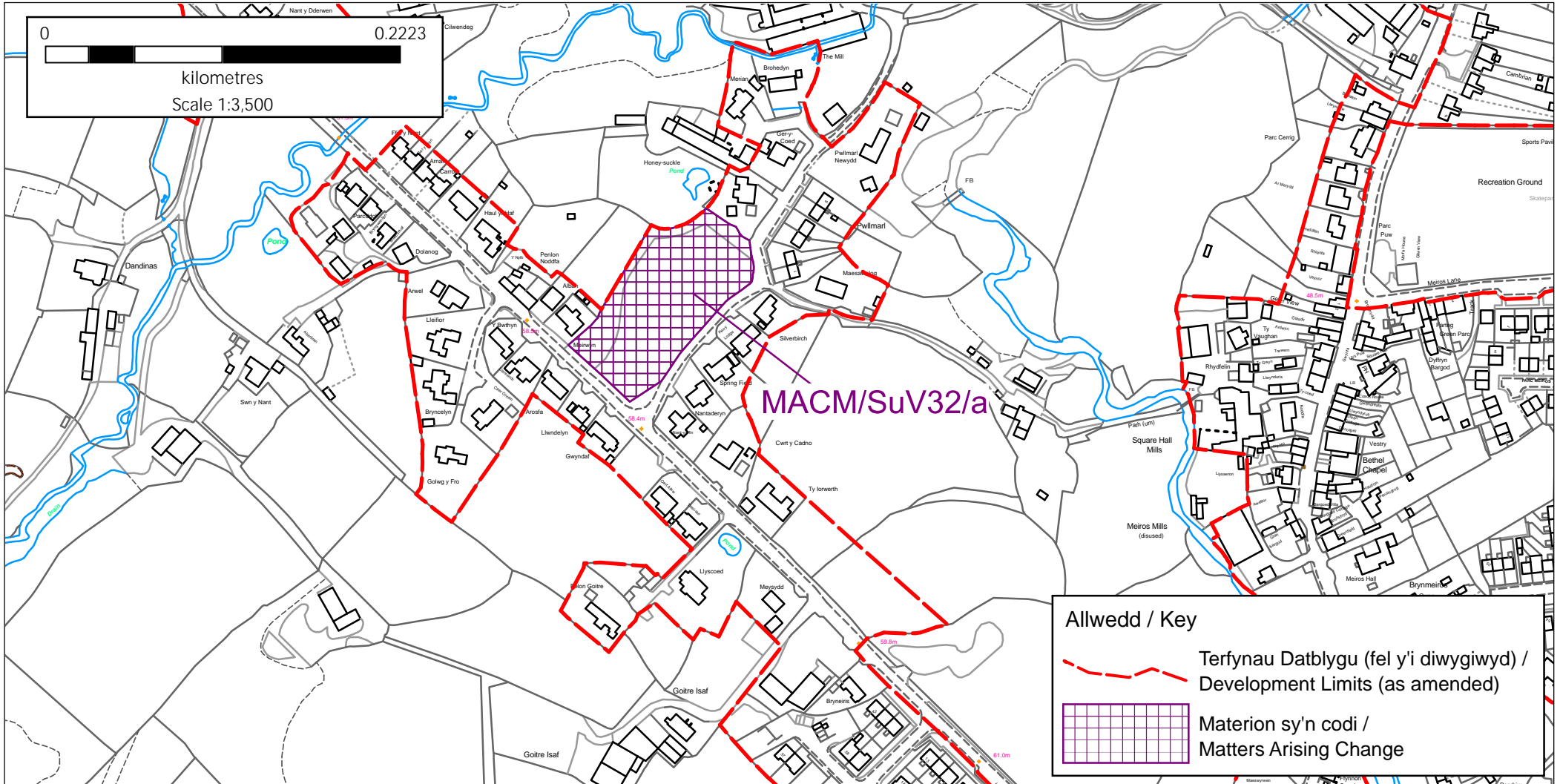


Waungilwen SuV32

Cynllun Datblygu Lleol Diwygiedig Sir Gaerfyrddin
Carmarthenshire Revised Local Development Plan

Ymgynghoriad Faterion sy'n codi / Matters Arising Changes Consultation

Cyngor Sir Caerfyrddin
Lle a Chynaliadwyedd,
Lle, Seilwaith a Datblygu Economaidd
3 Heol Spilman, Caerfyrddin. SA31 1LE
Carmarthenshire County Council
Place and Sustainability,
Place, Infrastructure and Economic Development,
3 Spilman Street, Carmarthen. SA31 1LE



Cyf. Materion sy'n codi :
Matters Arising Change Ref.: **MACM/SuV32/a**

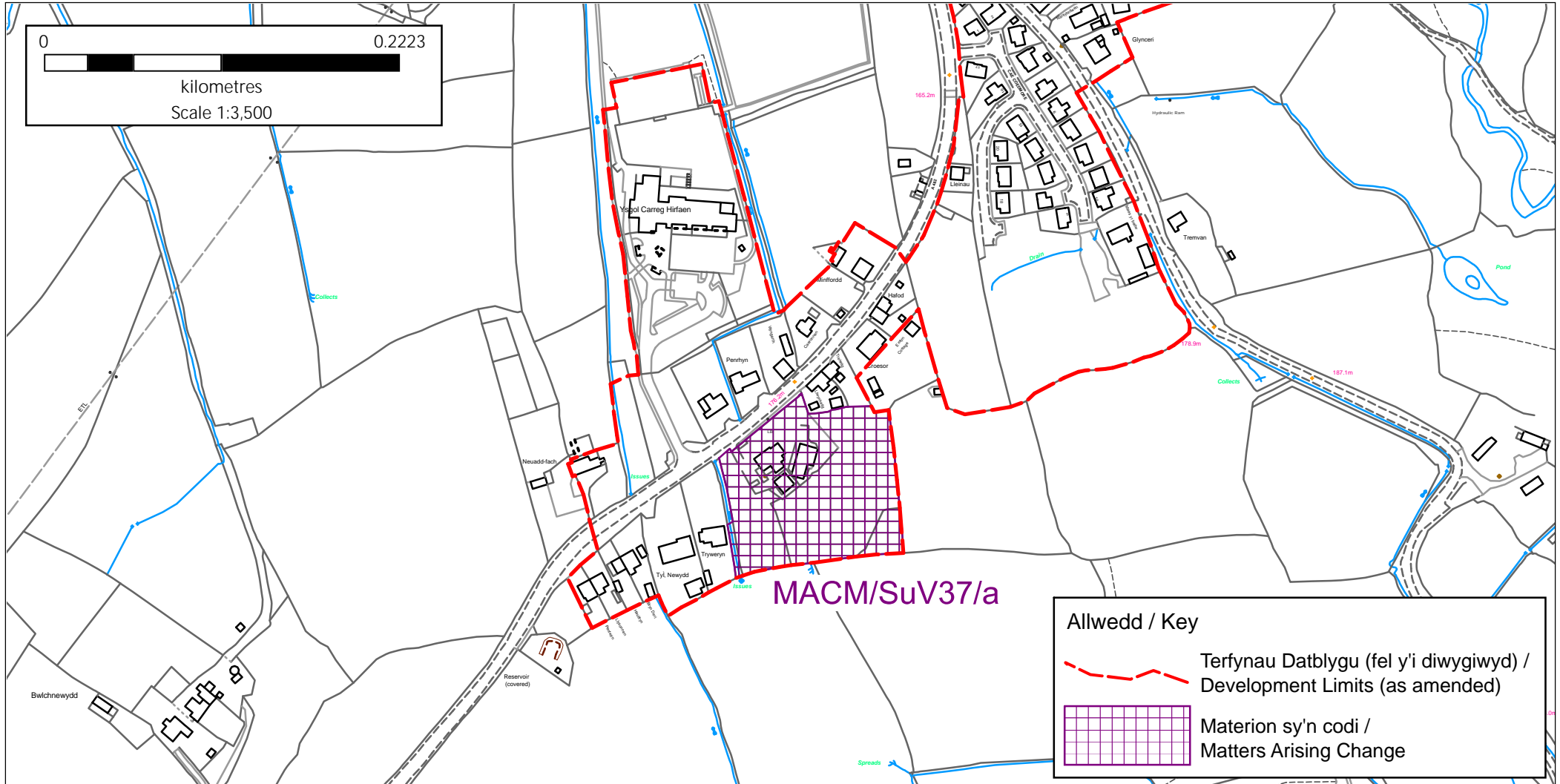


Cwm-ann SuV37 / Cwmann SuV37

Cynllun Datblygu Lleol Diwygiedig Sir Gaerfyrddin
Carmarthenshire Revised Local Development Plan

Ymgynghoriad Faterion sy'n codi / Matters Arising Changes Consultation

Cyngor Sir Caerfyrddin
Lle a Chynaliadwyedd,
Lle, Seilwaith a Datblygu Economaidd
3 Heol Spilman, Caerfyrddin. SA31 1LE
Carmarthenshire County Council
Place and Sustainability,
Place, Infrastructure and Economic Development,
3 Spilman Street, Carmarthen. SA31 1LE



Cyf. Materion sy'n codi :
Matters Arising Change Ref.: **MACM/SuV37/a**



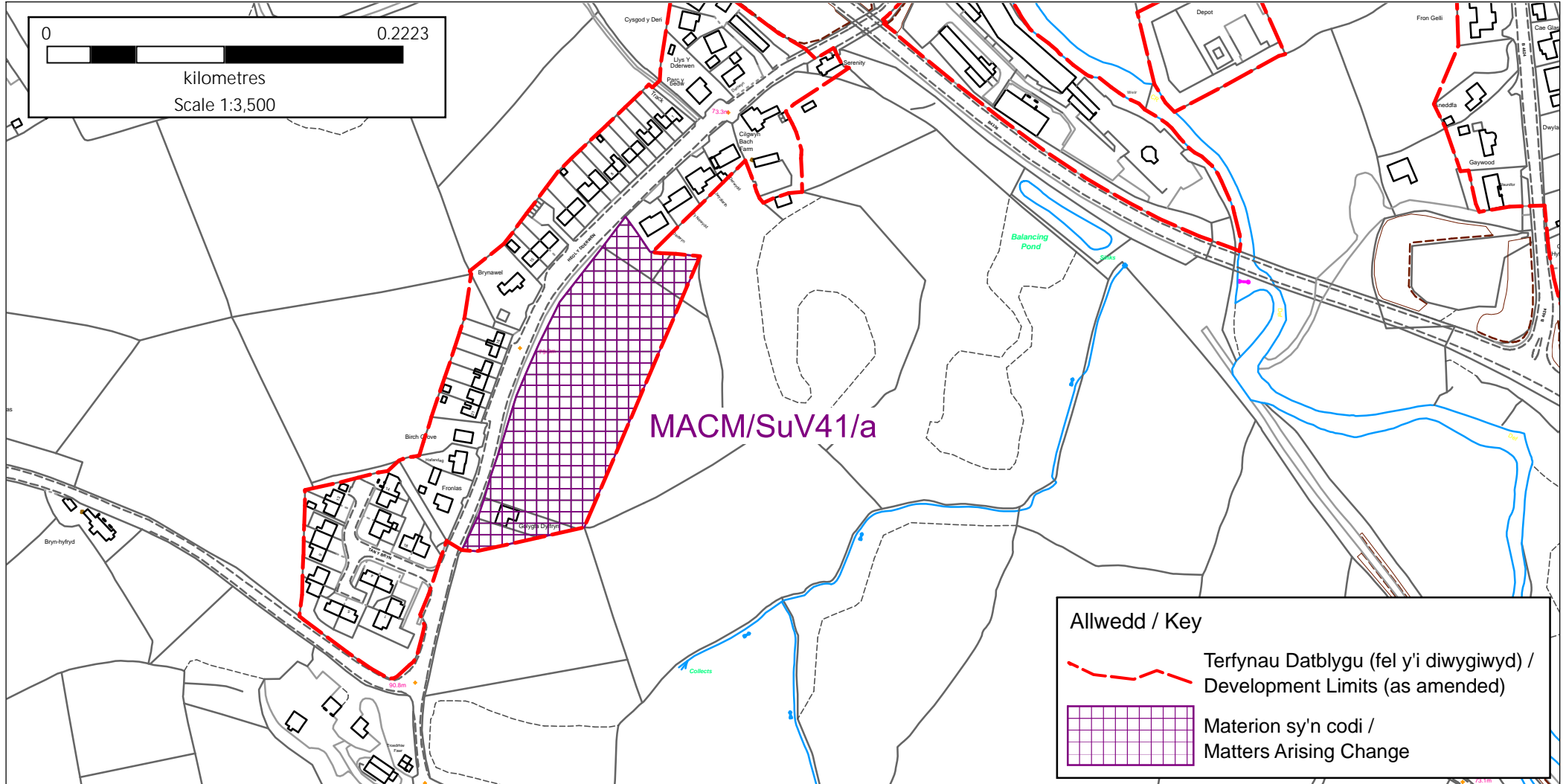
Pont-tyweli SuV41 / Pontwelly SuV41

Cynllun Datblygu Lleol Diwygiedig Sir Gaerfyrddin
Carmarthenshire Revised Local Development Plan

Ymgynghoriad Faterion sy'n codi / Matters Arising Changes Consultation

Cyngor Sir Caerfyrddin
Lle a Chynaliadwyedd,
Lle, Seilwaith a Datblygu Economaidd
3 Heol Spilman, Caerfyrddin. SA31 1LE

Carmarthenshire County Council
Place and Sustainability,
Place, Infrastructure and Economic Development,
3 Spilman Street, Carmarthen. SA31 1LE



Cyf. Materion sy'n codi :
Matters Arising Change Ref.: **MACM/SuV41/a**



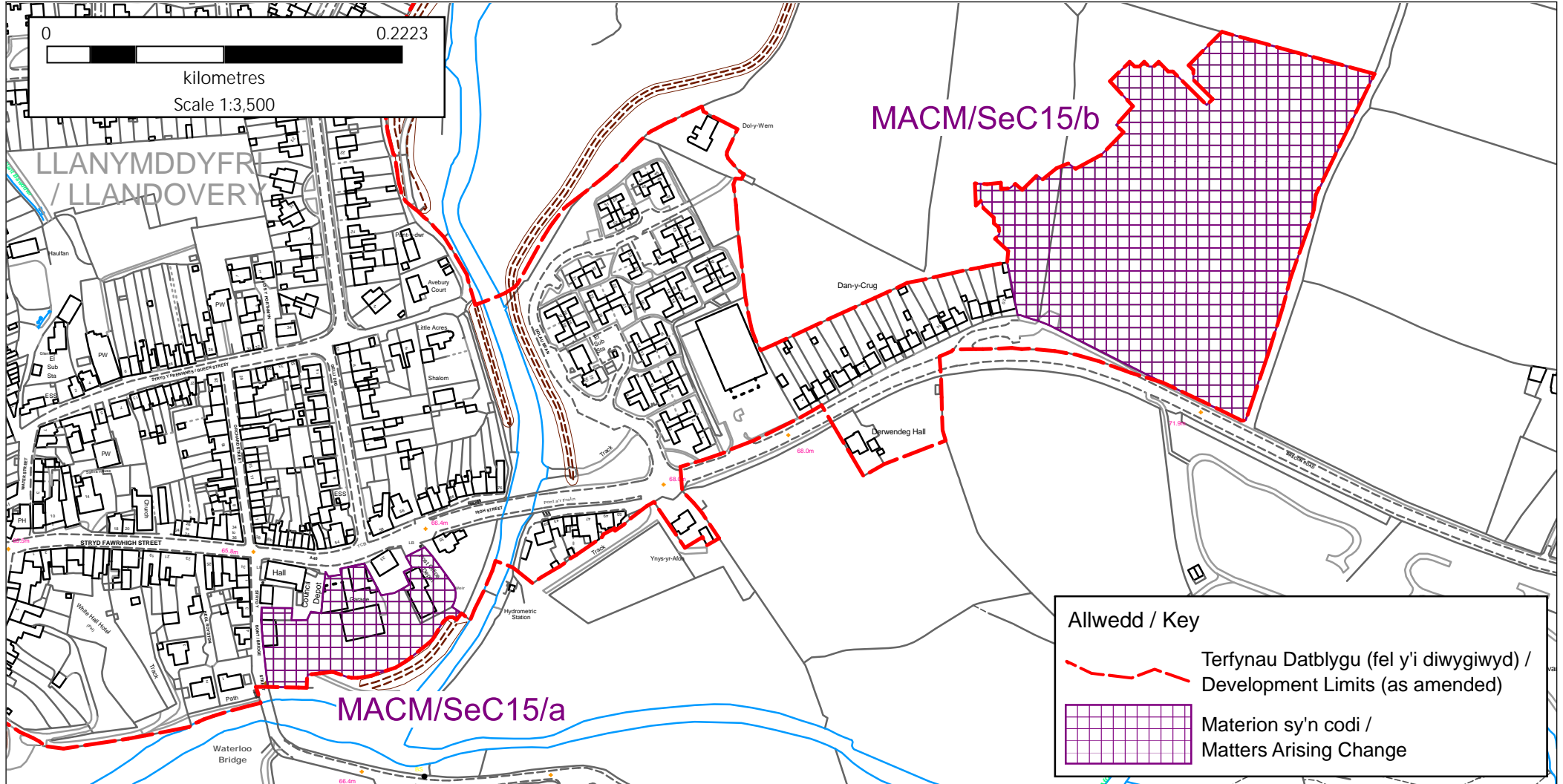
MAC Reference Number	Settlement	Site Reference (where applicable)	Proposed Change	Reason / Comment
Cluster 5				
Tier 2				
MACM/SeC15/a	Llandovery	SeC15/ExE4 Waterloo Street	Identify as Existing Employment	To reflect the site's employment use (B Use Class). Consequential minor amendment to the development limits.
MACM/SeC15/b	Llandovery	SeC15/h1, Land to North of Dan y Crug	Remove Residential Allocation Notation	The site is identified as a commitment rather than an allocation (action point AP2/4).
MACM/SeC16/a	Llandeilo	SeC16/ExE4 Carmarthen Road Business Park	Identify as Existing Employment	To reflect the site's employment use (B Use Class)
MACM/SeC17/a	Llangadog	SeC17/h3, Ger yr Ysgol	Remove Residential Allocation Notation	The site is identified as a commitment rather than an allocation (action point AP2/4).
Tier 3				
MACM/SuV49/a	Llanfynydd	SuV49/h1, Awel y Mynydd	Remove Residential Allocation Notation	The site is identified as a commitment rather than an allocation (action point AP2/4).

Llanymddyfri SeC15 / Llandovery SeC15

Cynllun Datblygu Lleol Diwygiedig Sir Gaerfyrddin
Carmarthenshire Revised Local Development Plan

Ymgynghoriad Faterion sy'n codi / Matters Arising Changes Consultation

Cyngor Sir Caerfyrddin
Lle a Chynaliadwyedd,
Lle, Seilwaith a Datbygu Economaidd
3 Heol Spilman, Caerfyrddin. SA31 1LE
Carmarthenshire County Council
Place and Sustainability,
Place, Infrastructure and Economic Development,
3 Spilman Street, Carmarthen. SA31 1LE



Cyf. Materion sy'n codi :
Matters Arising Change Ref.: **MACM/SeC15/a, b**

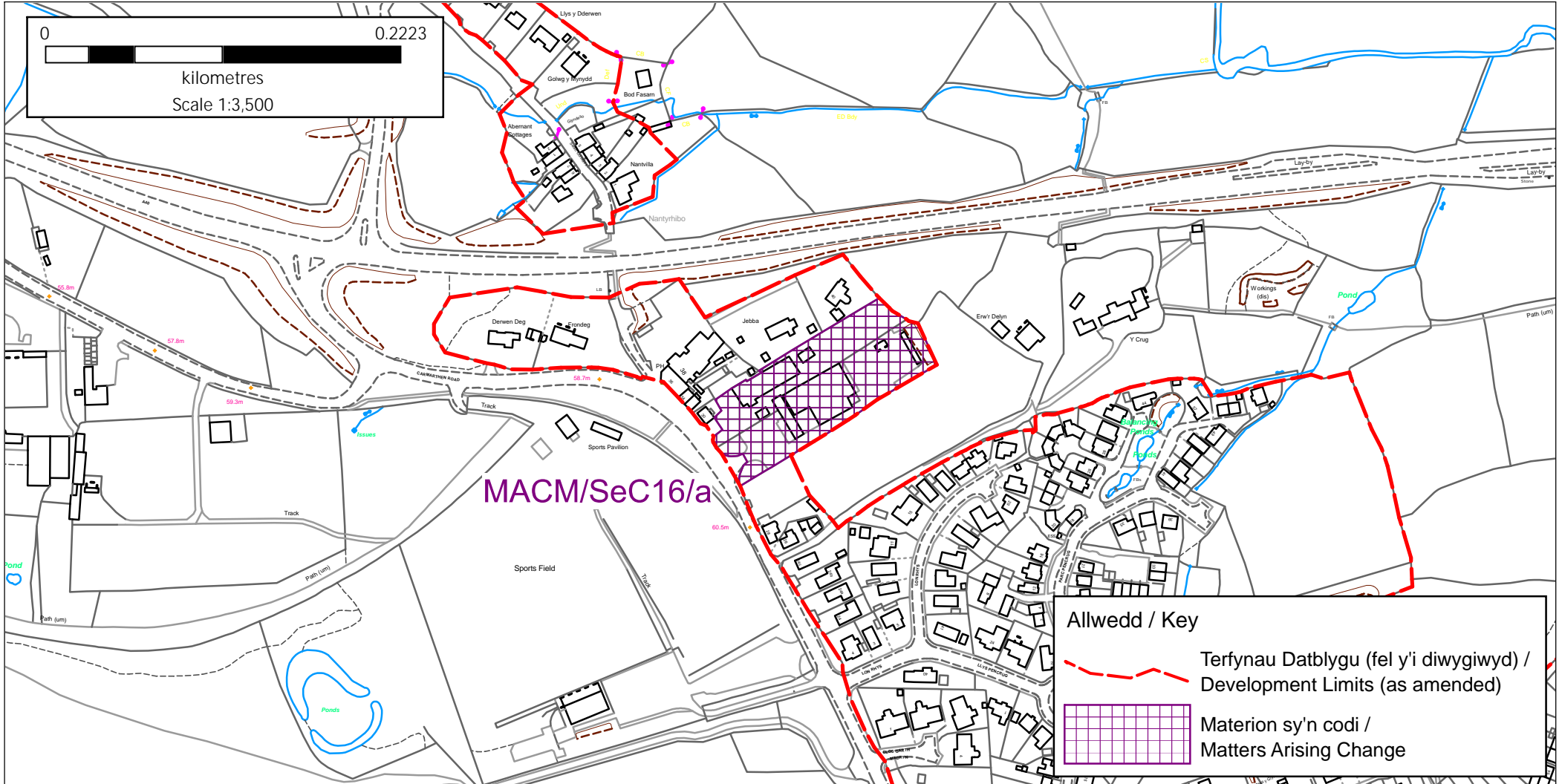


Llandeilo SeC16

Cynllun Datblygu Lleol Diwygiedig Sir Gaerfyrddin
Carmarthenshire Revised Local Development Plan

Ymgynghoriad Faterion sy'n codi / Matters Arising Changes Consultation

Cyngor Sir Caerfyrddin
Lle a Chynaliadwyedd,
Lle, Seilwaith a Datblygu Economaidd
3 Heol Spilman, Caerfyrddin. SA31 1LE
Carmarthenshire County Council
Place and Sustainability,
Place, Infrastructure and Economic Development,
3 Spilman Street, Carmarthen. SA31 1LE



Cyf. Materion sy'n codi :
Matters Arising Change Ref.: **MACM/SeC16/a**

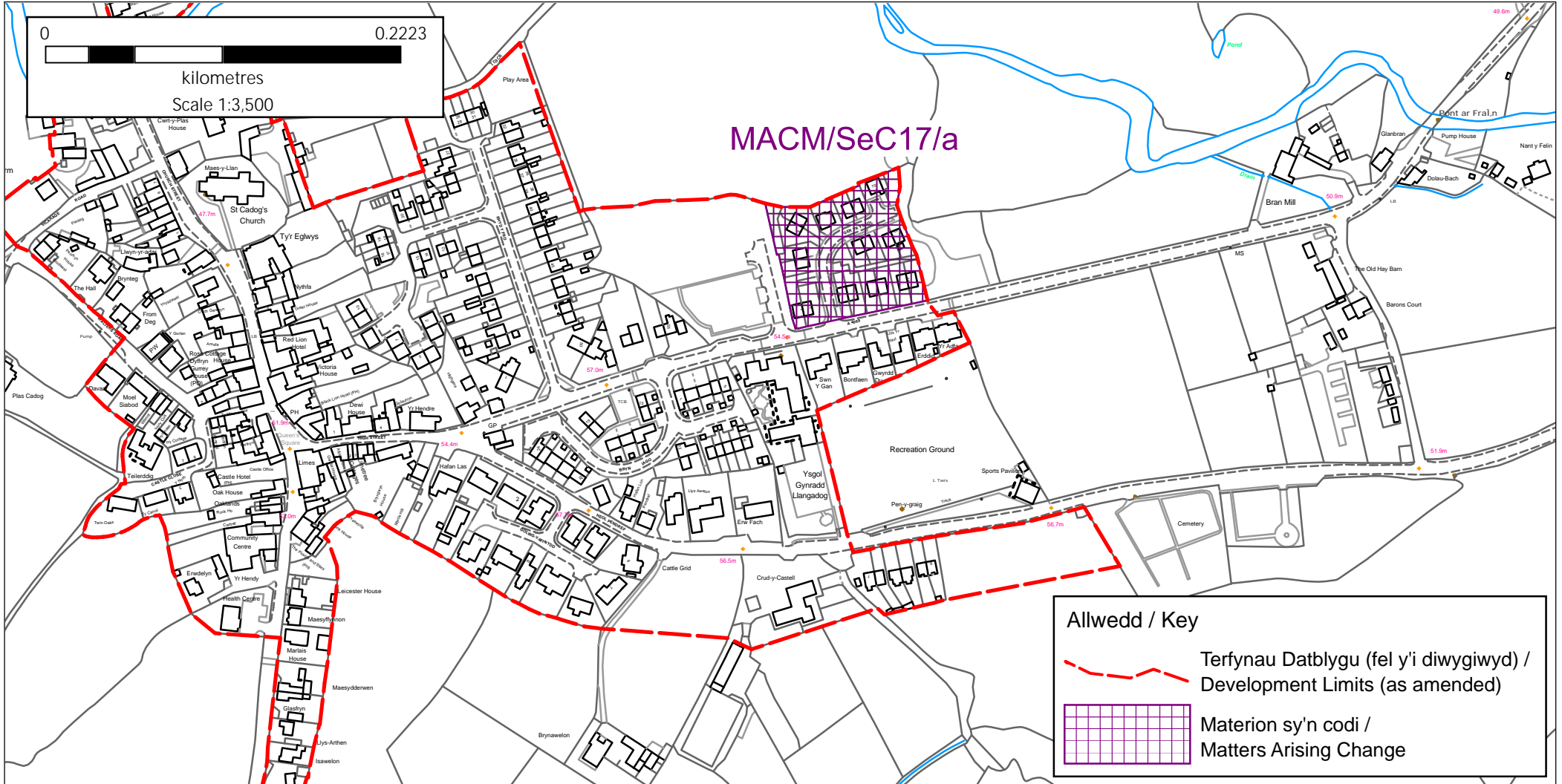


Llangadog SeC17

Cynllun Datblygu Lleol Diwygiedig Sir Gaerfyrddin
Carmarthenshire Revised Local Development Plan

Ymgynghoriad Faterion sy'n codi / Matters Arising Changes Consultation

Cyngor Sir Caerfyrddin
Lle a Chynaliadwyedd,
Lle, Seilwaith a Datblygu Economaidd
3 Heol Spilman, Caerfyrddin. SA31 1LE
Carmarthenshire County Council
Place and Sustainability,
Place, Infrastructure and Economic Development,
3 Spilman Street, Carmarthen. SA31 1LE



Cyf. Materion sy'n codi :
Matters Arising Change Ref.: **MACM/SeC17/a**

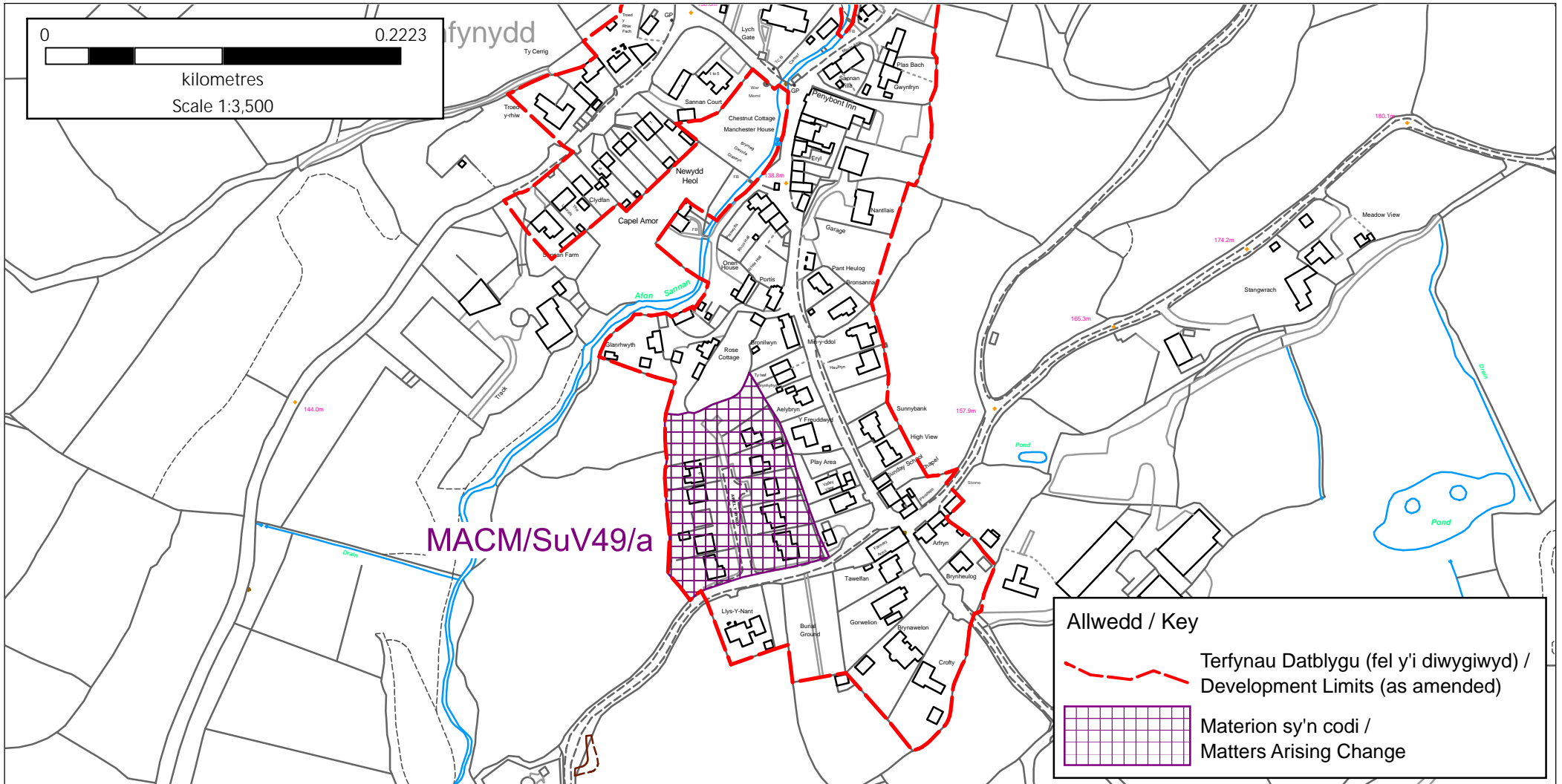
Llanfynydd SuV49

Cynllun Datblygu Lleol Diwygiedig Sir Gaerfyrddin
Carmarthenshire Revised Local Development Plan

Ymgynghoriad Faterion sy'n codi / Matters Arising Changes Consultation

Cyngor Sir Caerfyrddin
Lle a Chynaliadwyedd,
Lle, Seilwaith a Datblygu Economaidd
3 Heol Spilman, Caerfyrddin. SA31 1LE

Carmarthenshire County Council
Place and Sustainability,
Place, Infrastructure and Economic Development,
3 Spilman Street, Carmarthen. SA31 1LE



Cyf. Materion sy'n codi :
Matters Arising Change Ref.: **MACM/SuV49/a**



MAC Reference Number	Settlement	Site Reference (where applicable)	Proposed Change	Reason / Comment
Cluster 6				
Tier 2				
MACM/SeC18/a	St. Clears / Pwll Trap	SeC18/h2, Former Butter Factory	Remove Residential Allocation Notation	The site is identified as a commitment rather than an allocation (action point AP2/4).
MACM/SeC18/b	St. Clears / Pwll Trap	SeC18/h7, Land adjacent to Gardde Fields	Remove Residential Allocation Notation	The site is identified as a commitment rather than an allocation (action point AP2/4).
MACM/SeC18/c	St. Clears / Pwll Trap	SeC18/h8, Land at Cae Glas	Remove Residential Allocation Notation	The site is identified as a commitment rather than an allocation (action point AP2/4).
MACM/SeC18/d	St. Clears / Pwll Trap	SeC18/h9, Land to the west of High Street	Remove Residential Allocation Notation	The site is identified as a commitment rather than an allocation (action point AP2/4).
MACM/SeC19/a	Whitland	SeC19/(i) Land Adjacent to the Beeches	Inclusion within Limits	The site is identified as a commitment with a consequential amendment to the development limits.
MACM/SeC19/b	Whitland	SeC19/ExE6 Land adjacent to the A40 roundabout	Identify as Existing Employment	To reflect the site's employment use (B Use Class)
MACM/SeC19/c	Whitland	SeC19/h3, Gerddi Lingfield	Remove Residential Allocation Notation	The site is identified as a commitment rather than an

				allocation (action point AP2/4).
MACM/SeC19/d	Whitland	SeC19/h4, Parc y Dressig	Remove Residential Allocation Notation	The site is identified as a commitment rather than an allocation (action point AP2/4).
MACM/SeC20/a	Laugharne	SeC20/h1, Pludds Meadow	Remove Residential Allocation Notation	The site is identified as a commitment rather than an allocation (action point AP2/4).
MACM/SeC20/b	Laugharne	SeC20/h2, Adjacent Laugharne Primary School	Remove Residential Allocation Notation	The site is identified as a commitment rather than an allocation (action point AP2/4).
Tier 3				
MACM/SuV55/a	Glandy Cross	SuV55/h1, Land to the r/o Maesglas	Remove Residential Allocation Notation	The site is identified as a commitment rather than an allocation (action point AP2/4).
MACM/SuV59/a	Bancyfelin	SuV59/(i) North East of Bancyfelin School	Residential Allocation	New residential allocation following the Additional Sites consultation.
MACM/SuV59/b	Bancyfelin	SuV59/h1, Maes y Llewod	Remove Residential Allocation Notation	The site is identified as a commitment rather than an allocation (action point AP2/4).
MACM/SuV63/a	Llanmiloe	SuV63/h1, Land at Woodend	Remove Residential Allocation Notation	The site is identified as a commitment rather than an

				allocation (action point AP2/4).
--	--	--	--	----------------------------------

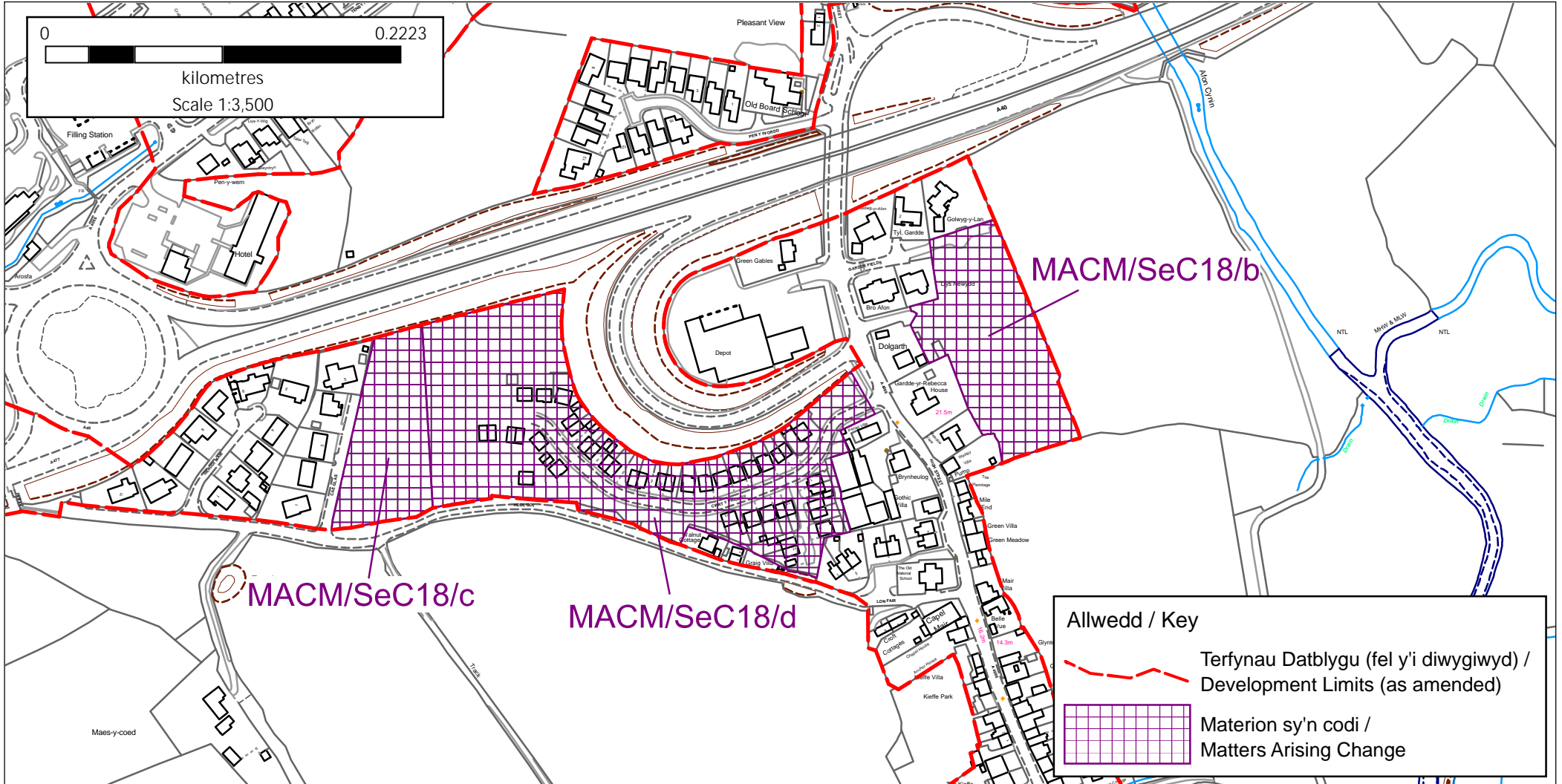
Sanclêr SeC18 / St. Clears SeC18

Cynllun Datblygu Lleol Diwygiedig Sir Gaerfyrddin
Carmarthenshire Revised Local Development Plan

Ymgynghoriad Faterion sy'n codi / Matters Arising Changes Consultation

Cyngor Sir Caerfyrddin
Lle a Chynaliadwyedd,
Lle, Seilwaith a Datblygu Economaidd
3 Heol Spilman, Caerfyrddin. SA31 1LE

Carmarthenshire County Council
Place and Sustainability,
Place, Infrastructure and Economic Development,
3 Spilman Street, Carmarthen. SA31 1LE



Cyf. Materion sy'n codi :
Matters Arising Change Ref.: **MACM/SeC18/b, c, d**

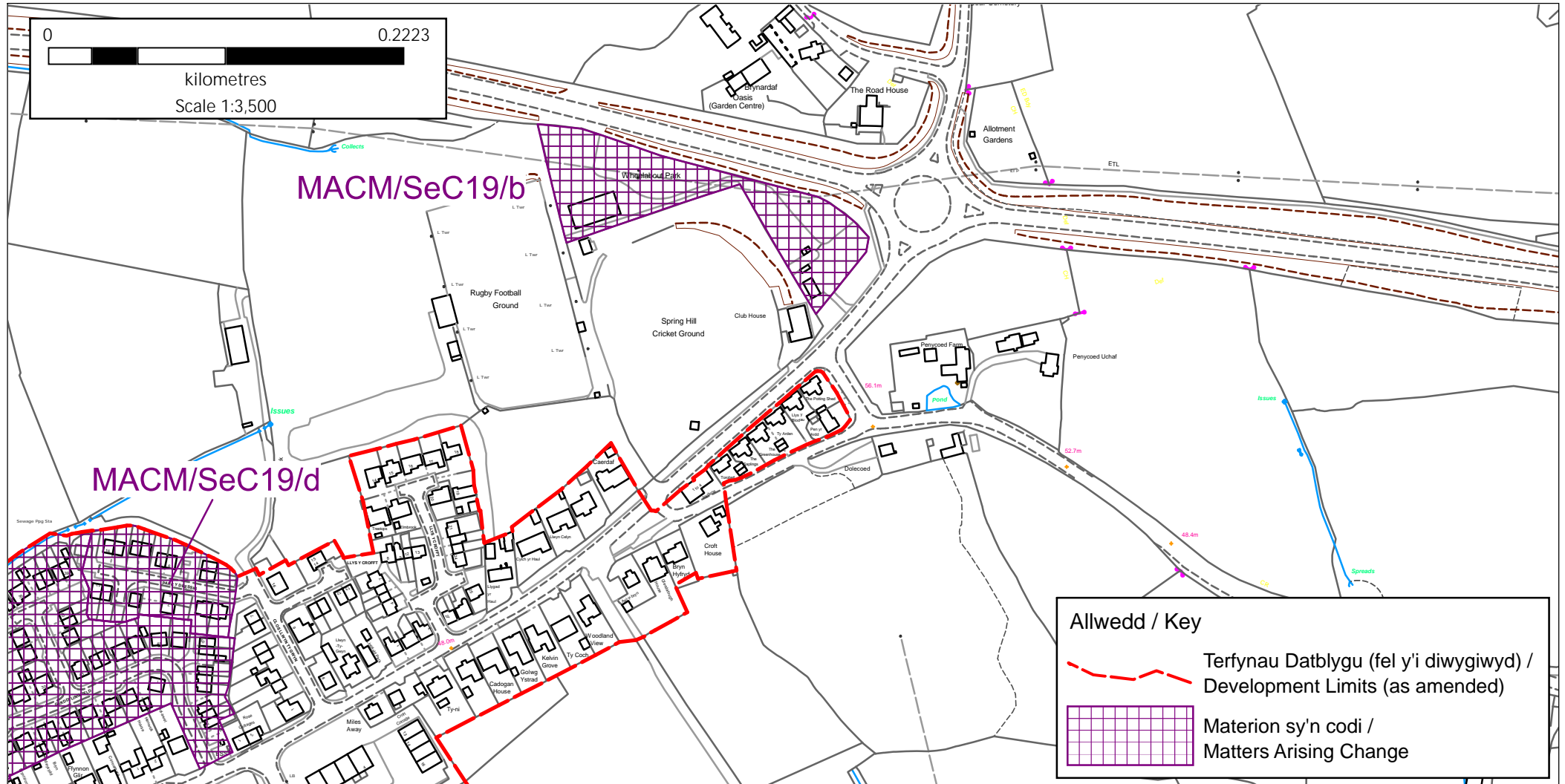


Hendy-gwyn SeC19 / Whitland SeC19

Cynllun Datblygu Lleol Diwygiedig Sir Gaerfyrddin
Carmarthenshire Revised Local Development Plan

Ymgynghoriad Faterion sy'n codi / Matters Arising Changes Consultation

Cyngor Sir Gaerfyrddin
Lle a Chynaliadwyedd,
Lle, Seilwaith a Datblygu Economaidd
3 Heol Spilman, Caerfyrddin. SA31 1LE
Carmarthenshire County Council
Place and Sustainability,
Place, Infrastructure and Economic Development,
3 Spilman Street, Carmarthen. SA31 1LE



Cyf. Materion sy'n codi :
Matters Arising Change Ref.: **MACM/SeC19/b, d**



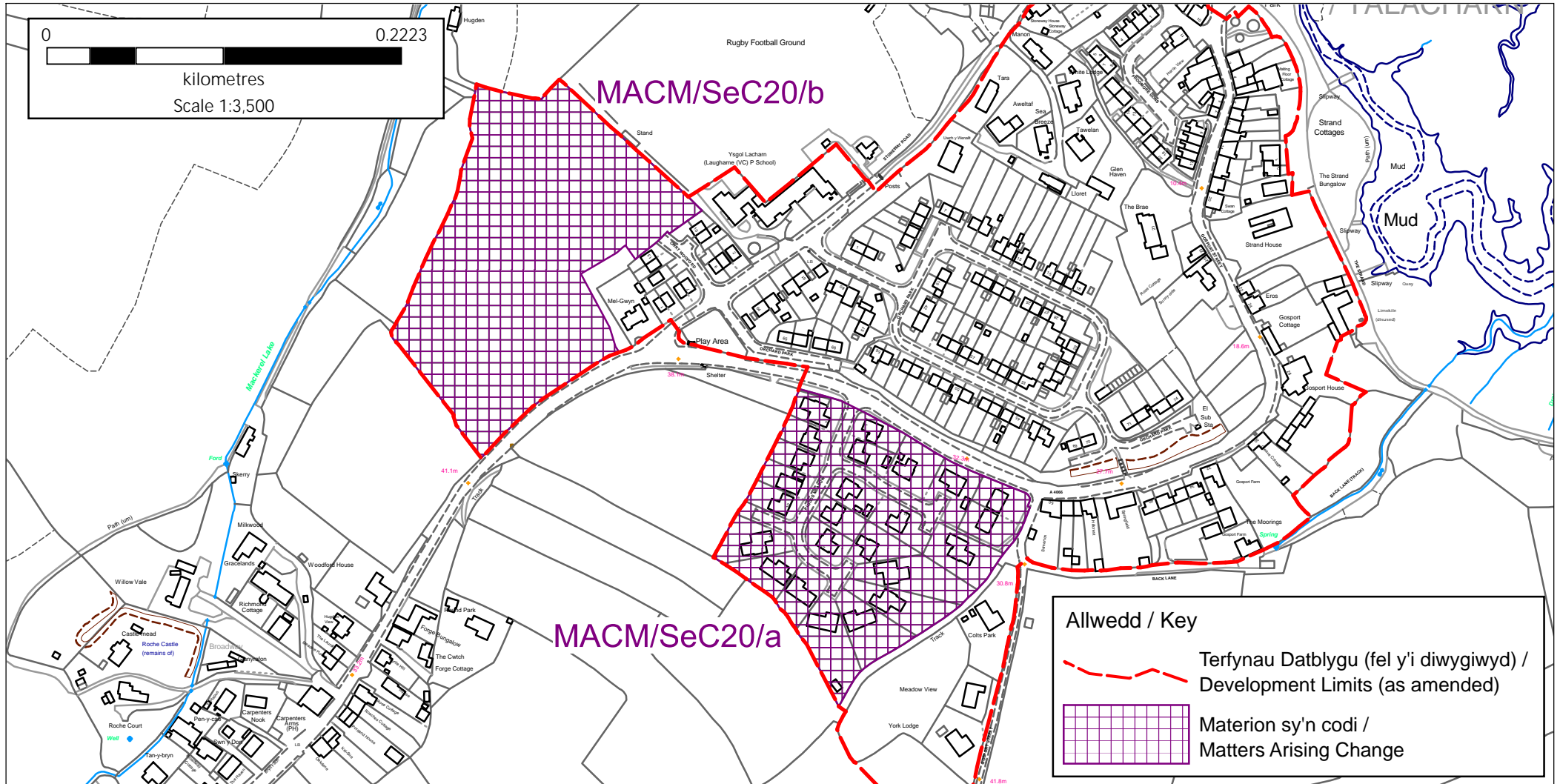
Lacharn SeC20 / Laugharne SeC20

Cynllun Datblygu Lleol Diwygiedig Sir Gaerfyrddin
Carmarthenshire Revised Local Development Plan

Ymgynghoriad Faterion sy'n codi / Matters Arising Changes Consultation

Cyngor Sir Caerfyrddin
Lle a Chynaliadwyedd,
Lle, Seilwaith a Datblygu Economaidd
3 Heol Spilman, Caerfyrddin. SA31 1LE

Carmarthenshire County Council
Place and Sustainability,
Place, Infrastructure and Economic Development,
3 Spilman Street, Carmarthen. SA31 1LE



Cyf. Materion sy'n codi :
Matters Arising Change Ref.: **MACM/SeC20/a, b**

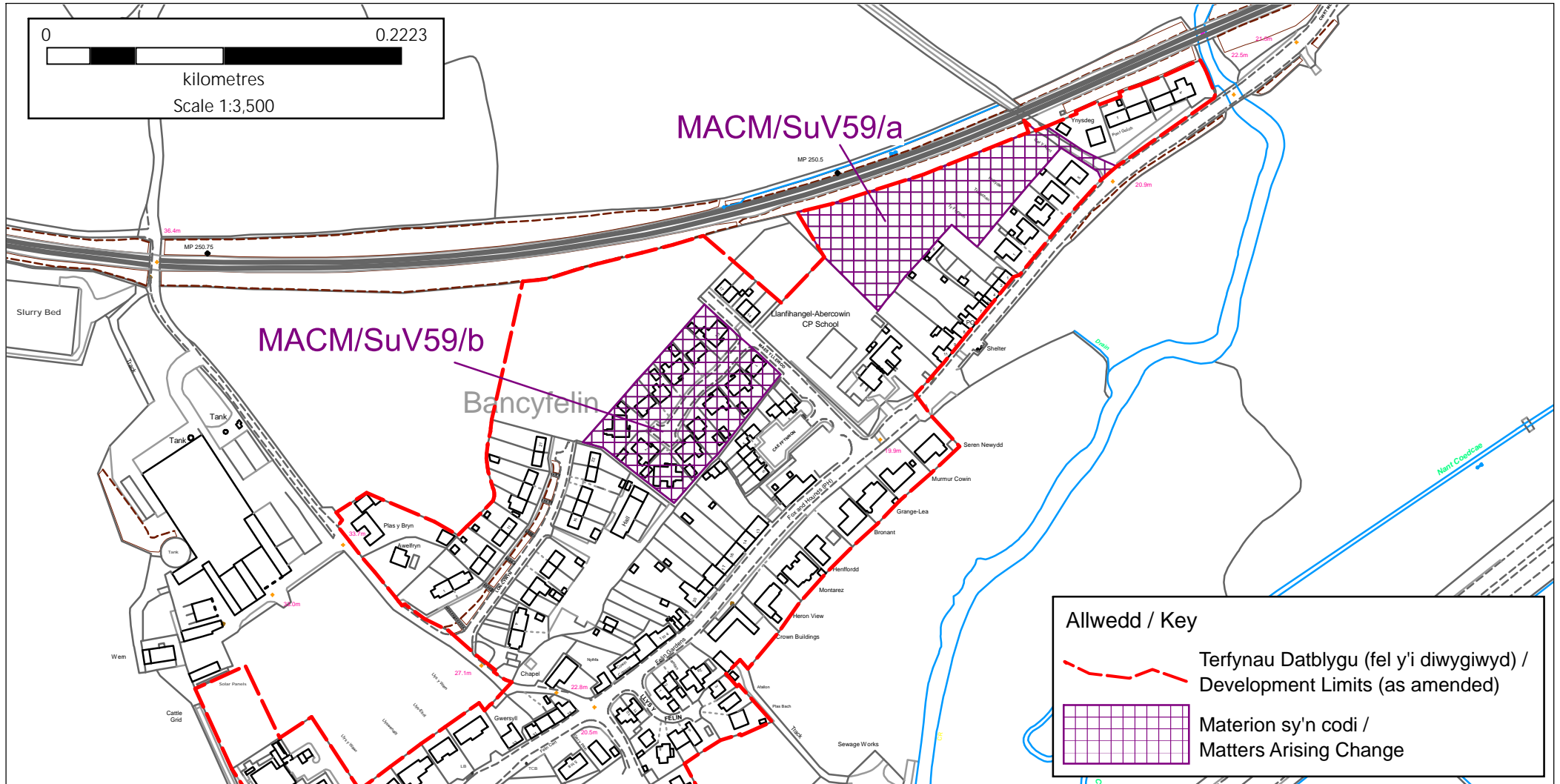


Bancyfelin SuV59

Cynllun Datblygu Lleol Diwygiedig Sir Gaerfyrddin
Carmarthenshire Revised Local Development Plan

Ymgynghoriad Faterion sy'n codi / Matters Arising Changes Consultation

Cyngor Sir Caerfyrddin
Lle a Chynaliadwyedd,
Lle, Seilwaith a Datblygu Economaidd
3 Heol Spilman, Caerfyrddin. SA31 1LE
Carmarthenshire County Council
Place and Sustainability,
Place, Infrastructure and Economic Development,
3 Spilman Street, Carmarthen. SA31 1LE



Cyf. Materion sy'n codi :
Matters Arising Change Ref.: **MACM/SuV59/a, b**

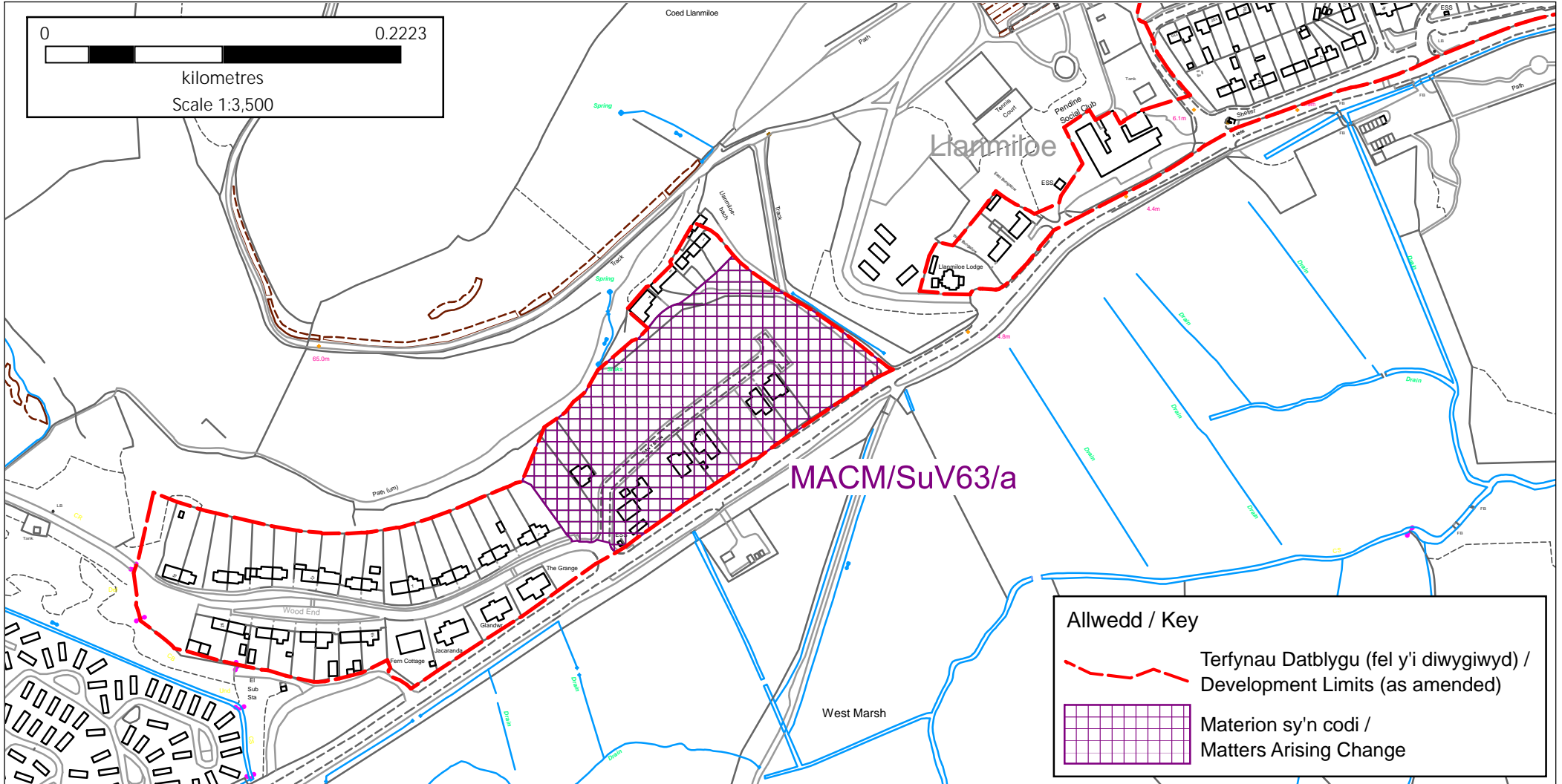


Llanmiloe SuV63

Cynllun Datblygu Lleol Diwygiedig Sir Gaerfyrddin
Carmarthenshire Revised Local Development Plan

Ymgynghoriad Faterion sy'n codi / Matters Arising Changes Consultation

Cyngor Sir Caerfyrddin
Lle a Chynaliadwyedd,
Lle, Seilwaith a Datblygu Economaidd
3 Heol Spilman, Caerfyrddin. SA31 1LE
Carmarthenshire County Council
Place and Sustainability,
Place, Infrastructure and Economic Development,
3 Spilman Street, Carmarthen. SA31 1LE



Cyf. Materion sy'n codi :
Matters Arising Change Ref.: **MACM/SuV63/a**



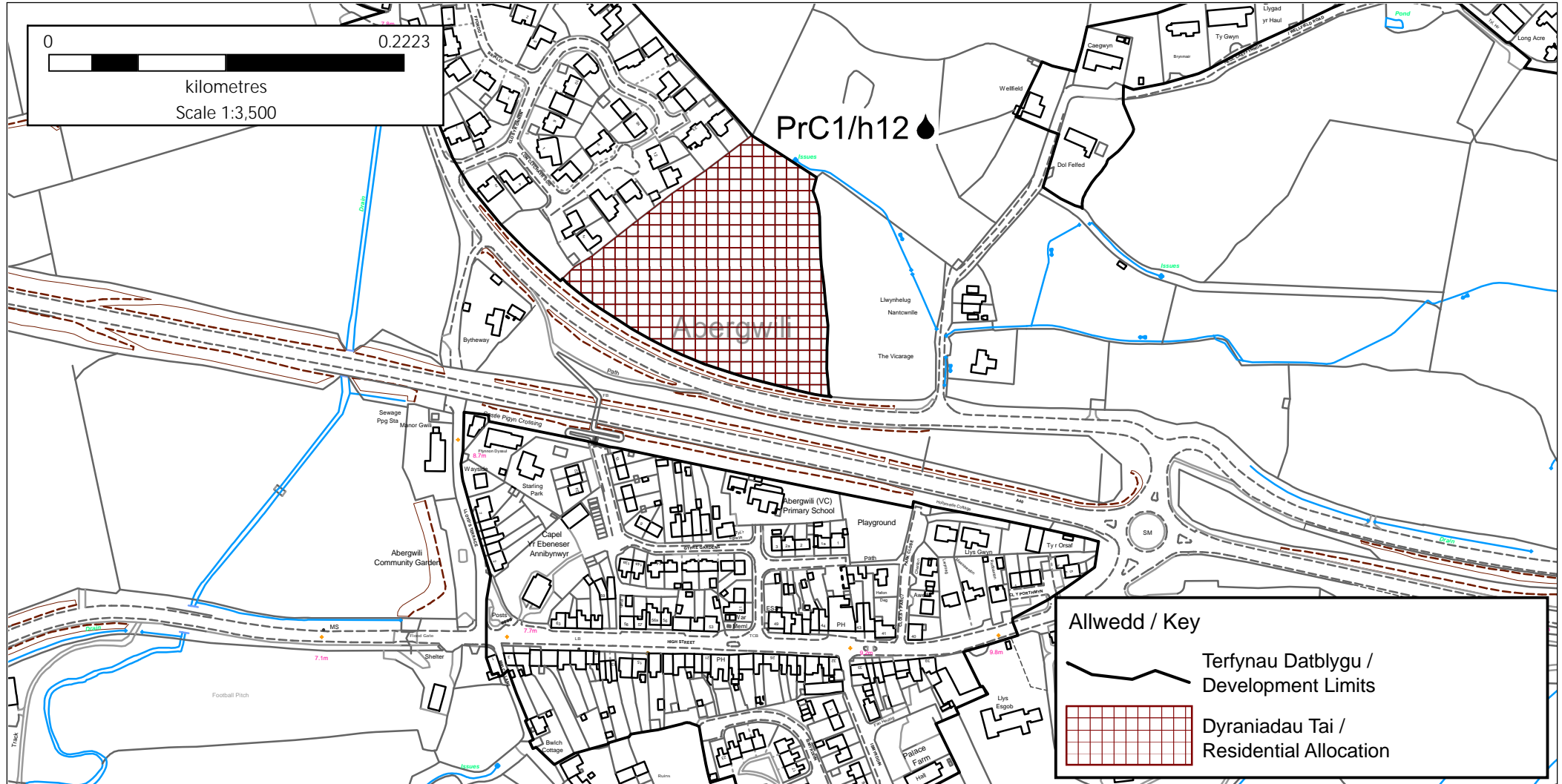
MAC Reference Number	Settlement	Site Reference (where applicable)	Proposed Change	Reason / Comment
MACM/FS1	County Wide	PrC1/h12	Include annotation (●) to identify the sites which has an element of flood risk.	Amendments to the proposals map as well as the interactive map to include ● annotating flood risk next to site reference and to amend interactive map to include reference to flood risk policies.
MACM/FS2		PrC1/MU1	Include annotation (●) to identify the sites which has an element of flood risk.	Amendments to the proposals map as well as the interactive map to include ● annotating flood risk next to site reference and to amend interactive map to include reference to flood risk policies.
MACM/FS3		PrC2/SS1	Include annotation (●) to identify the sites which has an element of flood risk.	Amendments to the proposals map as well as the interactive map to include ● annotating flood risk next to site reference and to amend interactive map to include reference to flood risk policies.
MACM/FS4		SeC7/h3	Include annotation (●) to identify the sites which has an element of flood risk.	Amendments to the proposals map as well as the interactive map to include ● annotating flood risk next to site reference and to amend interactive map to include reference to flood risk policies.

Caerfyrddin / Carmarthen PrC1/h12

Cynllun Datblygu Lleol Diwygiedig Sir Gaerfyrddin
Carmarthenshire Revised Local Development Plan

Ymgynghoriad Faterion sy'n codi / Matters Arising Changes Consultation

Cyngor Sir Caerfyrddin
Lle a Chynaliadwyedd,
Lle, Seilwaith a Datblygu Economaidd
3 Heol Spilman, Caerfyrddin. SA31 1LE
Carmarthenshire County Council
Place and Sustainability,
Place, Infrastructure and Economic Development,
3 Spilman Street, Carmarthen. SA31 1LE



Cyf. Materion sy'n codi :

Matters Arising Change Ref.: **MACM/FS1**



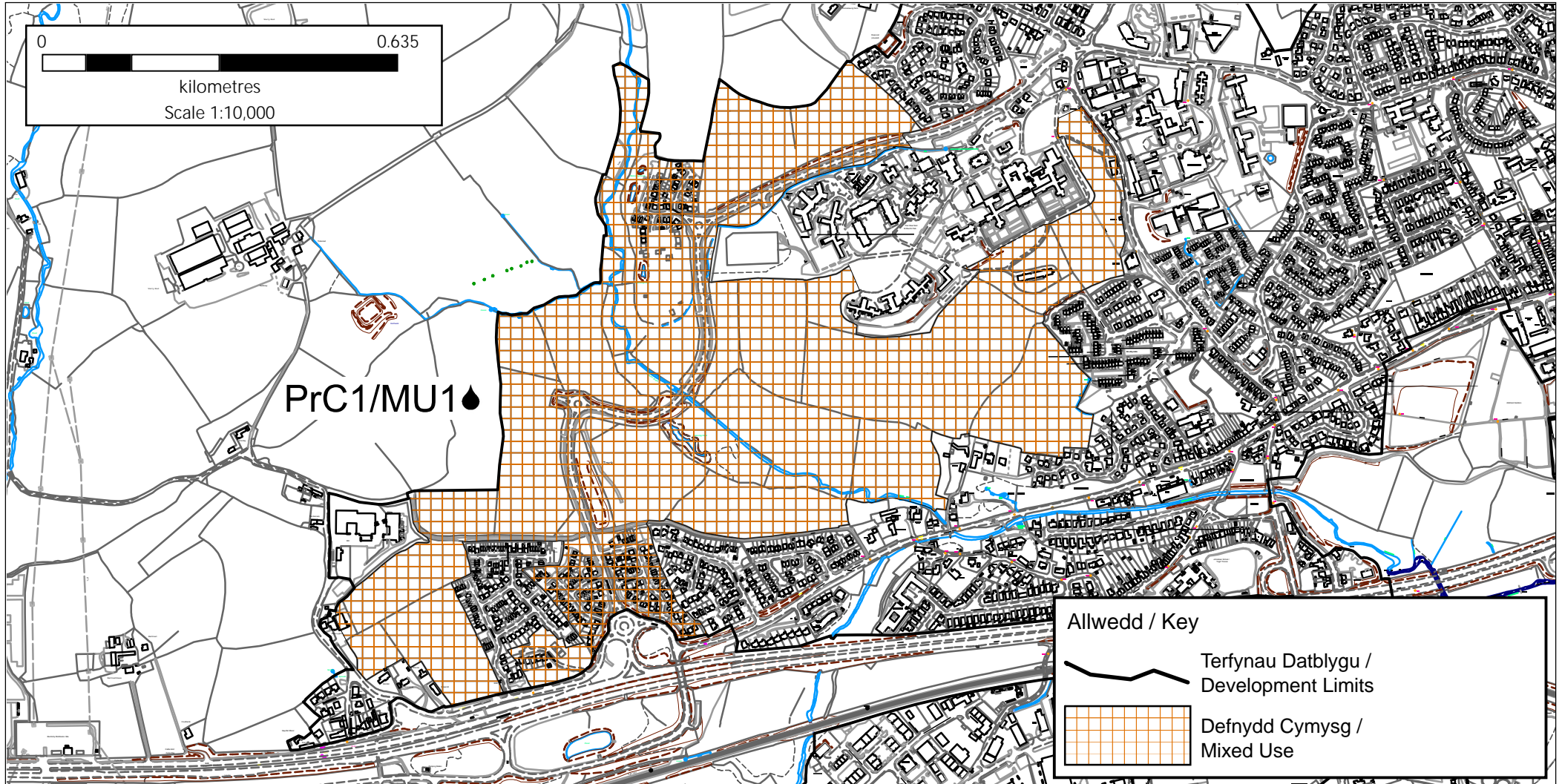
Caerfyrddin / Carmarthen PrC1/MU1

Cynllun Datblygu Lleol Diwygiedig Sir Gaerfyrddin
Carmarthenshire Revised Local Development Plan

Ymgynghoriad Faterion sy'n codi / Matters Arising Changes Consultation

Cyngor Sir Caerfyrddin
Lle a Chynaliadwyedd,
Lle, Seilwaith a Datblygu Economaidd
3 Heol Spilman, Caerfyrddin. SA31 1LE

Carmarthenshire County Council
Place and Sustainability,
Place, Infrastructure and Economic Development,
3 Spilman Street, Carmarthen. SA31 1LE



Cyf. Materion sy'n codi :

Matters Arising Change Ref.: **MACM/FS2**



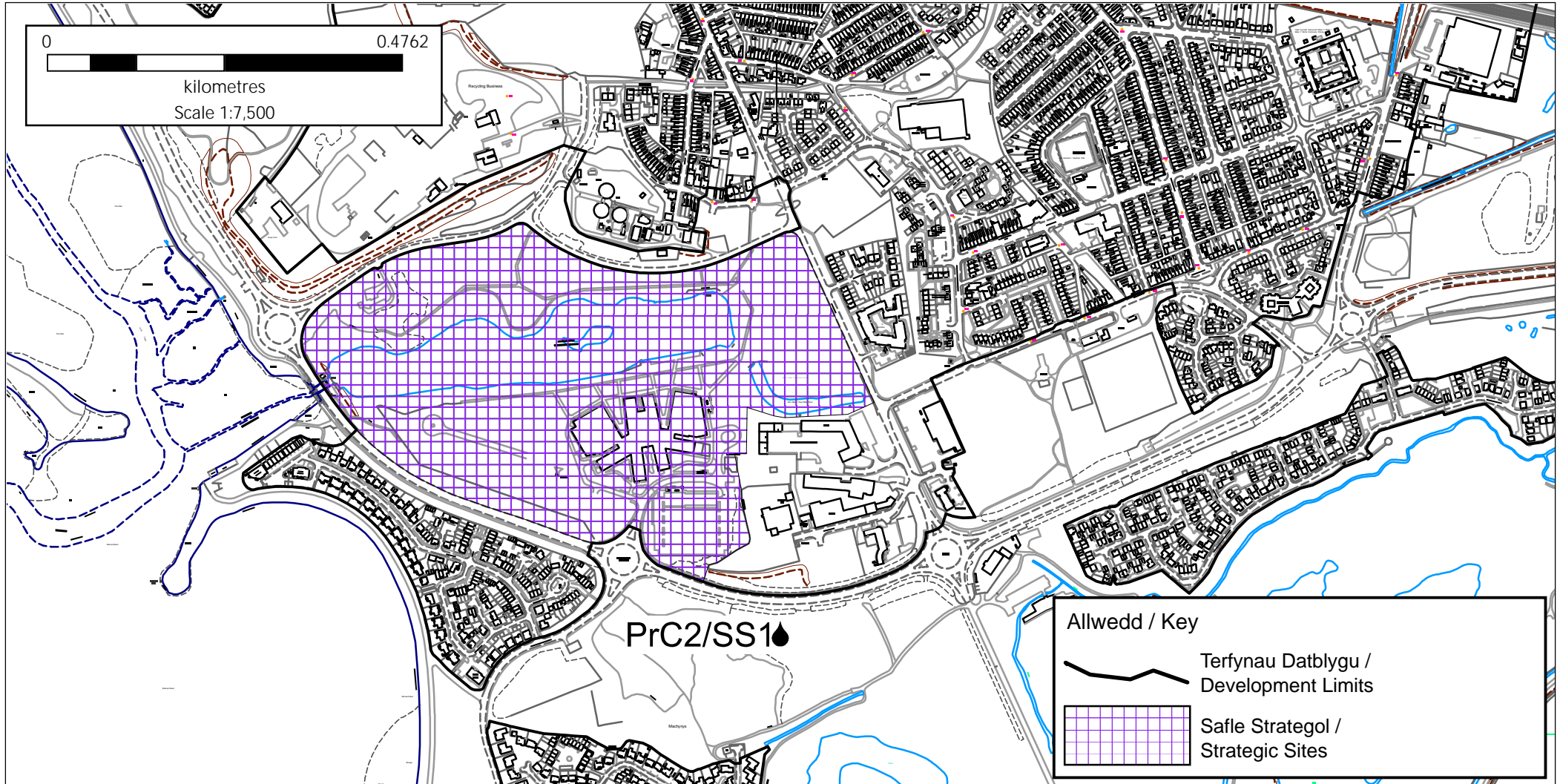
Llanelli PrC2/SS1

Cynllun Datblygu Lleol Diwygiedig Sir Gaerfyrddin
Carmarthenshire Revised Local Development Plan

Ymgynghoriad Faterion sy'n codi / Matters Arising Changes Consultation

Cyngor Sir Caerfyrddin
Lle a Chynaliadwyedd,
Lle, Seilwaith a Datblygu Economaidd
3 Heol Spilman, Caerfyrddin. SA31 1LE

Carmarthenshire County Council
Place and Sustainability,
Place, Infrastructure and Economic Development,
3 Spilman Street, Carmarthen. SA31 1LE



Cyf. Materion sy'n codi :

Matters Arising Change Ref.: **MACM/FS3**

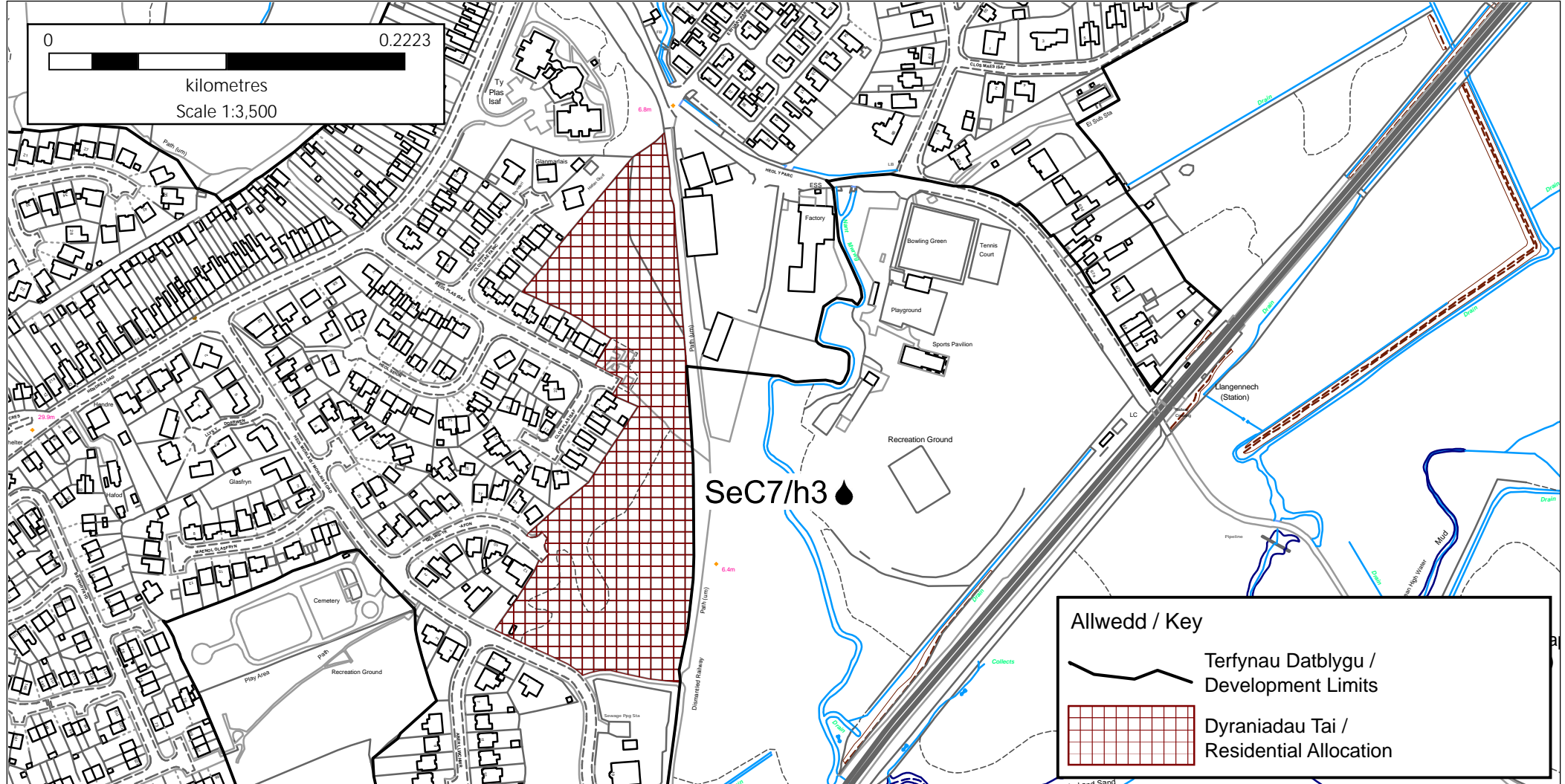


Llangennech SeC7/h3

Cynllun Datblygu Lleol Diwygiedig Sir Gaerfyrddin
Carmarthenshire Revised Local Development Plan

Ymgynghoriad Faterion sy'n codi / Matters Arising Changes Consultation

Cyngor Sir Caerfyrddin
Lle a Chynaliadwyedd,
Lle, Seilwaith a Datblygu Economaidd
3 Heol Spilman, Caerfyrddin. SA31 1LE
Carmarthenshire County Council
Place and Sustainability,
Place, Infrastructure and Economic Development,
3 Spilman Street, Carmarthen. SA31 1LE



Cyf. Materion sy'n codi :
Matters Arising Change Ref.: **MACM/FS4**

