

THE COUNTY OF CARMARTHENSHIRE (A484 CARDIGAN ROAD,
NEWCASTLE EMLYN)

N20

(IMPOSITION OF 40 M.P.H. SPEED LIMIT) ORDER 2004

The County Council of Carmarthenshire (hereinafter referred to as "the Council") in exercise of its powers under Section 84(1) and (2) of the Road Traffic Regulation Act 1984 ("the Act") and of all other enabling powers and after consultation with the Chief Officer of Police in accordance with Part III of Schedule 9 to the Act, hereby makes the following Order:-

1. No person shall drive any motor vehicle at a speed exceeding 40 m.p.h. in the lengths of road specified in the Schedule to this Order.
2. This Order may be cited as "The County of Carmarthenshire (A484 Cardigan Road, Newcastle Emlyn) (Imposition of 40 m.p.h. Speed Limit) Order 2003 and shall come into operation on the 16 day of January, 2004.

GIVEN under the Common Seal of the Carmarthenshire County Council this 31st day of December in the year Two Thousand and Three.

THE COMMON SEAL of the)
CARMARTHENSHIRE COUNTY)
COUNCIL was hereunto affixed in the)
presence of:-)



[Handwritten signature]

Head of Legal Services

SCHEDULE

<u>NAME OF ROAD</u>	<u>LENGTH OF ROAD</u>
Principal Road, A484, known as Cardigan Road, Newcastle Emlyn	From a point 350 metres north-west of the centre of its junction with the Principal Road, A475, known as New Road for a distance of approximately 545 metres in a general north-westerly direction.
Class III Road, C1285, leading to Pengelli-Fach Farm	From its junction with Cardigan Road, A484, for a distance of approximately 168 metres in a general southerly direction.

EXAMINED WITH THE ORIGINAL AT
 THE OFFICES OF THE CARMARTHENSHIRE
 COUNTY COUNCIL, COUNTY HALL,
 CARMARTHEN THIS 16th DAY OF
January 2004
[Handwritten signature]
 SOLICITOR

HT12-1150
N 24

THE COUNTY OF CARMARTHENSHIRE

(A484 NEWCASTLE EMLYN - CENARTH)

(IMPOSITION OF 50 M.P.H. SPEED LIMIT) ORDER 2012

The County of Carmarthenshire (hereinafter referred to as "the Council") in exercise of its powers under Section 84(1) and (2) of the Road Traffic Regulation Act 1984 (the Act) as amended and the Road Traffic Regulation Act 2004, and of all other enabling powers and after consultation with the Chief of Police in accordance with Part III of Schedule 9 to the Act, hereby makes the following Order:-

1. No person shall drive any motor vehicle at a speed exceeding 50 m.p.h. in the length(s) of road specified in the schedule to this Order.
2. This Order may be cited as "The County of Carmarthenshire (A484 Newcastle Emlyn - Cenarth) (Imposition of 50 m.p.h. Speed Limit) Order 2012 and shall come into operation on the 14th day of December, 2012.

Given under the Common Seal of the Carmarthenshire County Council this 20th day of November in the year Two Thousand and Twelve.

THE COMMON SEAL of the)
 CARMARTHENSHIRE COUNTY)
 COUNCIL was here unto affixed)
 in the presence of: -)



12096.

Linda Rees-Jones

SCHEDULE

NAME OF ROAD

LENGTH OF ROAD

A484 Newcastle Emlyn - Cenarth	From a point 895 metres north-west of its junction with the A475 New Road for a distance of 3.1 kilometres in a general westerly direction.
--------------------------------	---------------------------------------------------------------------------------------------------------------------------------------------

EXAMINED WITH THE ORIGINAL AT
 THE OFFICES OF THE CARMARTHENSHIRE
 COUNTY COUNCIL, COUNTY HALL,
 CARMARTHEN THIS 5 DAY OF 12
Linda Rees-Jones

 SOLICITOR

**THE COUNTY OF CARMARTHENSHIRE
(A485 CARMARTHEN TO LAMPETER ROAD)
(IMPOSITION OF 40 M.P.H. SPEED LIMIT) ORDER 2012**

The County of Carmarthenshire (hereinafter referred to as "the Council") in exercise of its powers under Section 84(1) and (2) of the Road Traffic Regulation Act 1984 ("the Act") as amended and the Road Traffic Regulation Act 2004, and of all other enabling powers and after consultation with the Chief of Police in accordance with Part III of Schedule 9 to the Act, hereby makes the following Order:-

1. No person shall drive any motor vehicle at a speed exceeding 40 m.p.h. in the length(s) of road specified in the schedule to this Order.
2. This Order may be cited as "The County of Carmarthenshire (A485 Carmarthen to Lampeter) (Imposition of 40 m.p.h. Speed Limit) Order 2012 and shall come into operation on the 23rd day of March, 2012.

Given under the Common Seal of the Carmarthenshire County Council this 7th day of March in the year Two Thousand and Twelve.

THE COMMON SEAL of the)
CARMARTHENSHIRE COUNTY)
COUNCIL was here unto affixed)
in the presence of: -)



Cindy Rees - Jones

SCHEDULE

<u>NAME OF ROAD</u>	<u>LENGTH OF ROAD</u>
A485 Carmarthen to Lampeter Road	From a point 110 metres north of its junction with B4459 Pencader Road for a distance of 1.73 kilometres in a general southerly direction

I HEREBY CERTIFY THAT THE ABOVE IS A TRUE AND CORRECT COPY OF THE ORIGINAL AS
 APPROVED BY THE COUNCIL AND THAT IT IS THE SAME AS THE COPY WHICH IS
 TO BE PLACED IN THE PUBLIC OFFICE AND IN THE OFFICE OF THE CLERK OF THE
 PEACE FOR THE COUNTY OF CARMARTHENSHIRE.

 SOLE CLERK

THE COUNTY OF CARMARTHENSHIRE (THE A485 CARMARTHEN TO LAMPETER ROAD) (IMPOSITION OF 50 M.P.H. SPEED LIMIT) ORDER 2012

The County of Carmarthenshire (hereinafter referred to as "the Council") in exercise of its powers under Section 84(1) and (2) of the Road Traffic Regulation Act 1984 (the Act) as amended and the Road Traffic Regulation Act 2004, and of all other enabling powers and after consultation with the Chief of Police in accordance with Part III of Schedule 9 to the Act, hereby makes the following Order:-

1. To revoke "The County of Carmarthenshire (Pontarsais) (Imposition of 50 m.p.h. Speed Limit) Order 2006.
2. No person shall drive any motor vehicle at a speed exceeding 50 m.p.h. in the length(s) of road specified in the schedule to this Order.
3. This Order may be cited as "The County of Carmarthenshire (A485 Carmarthen to Lampeter Road) (Imposition of 50 m.p.h. Speed Limit) Order 2012 and shall come into operation on the 23rd day of March, 2012.

Given under the Common Seal of the Carmarthenshire County Council, this 7th day of March in the year Two Thousand and Twelve.

THE COMMON SEAL of the)
CARMARTHENSHIRE COUNTY)
COUNCIL was here unto affixed
in the presence of:-)

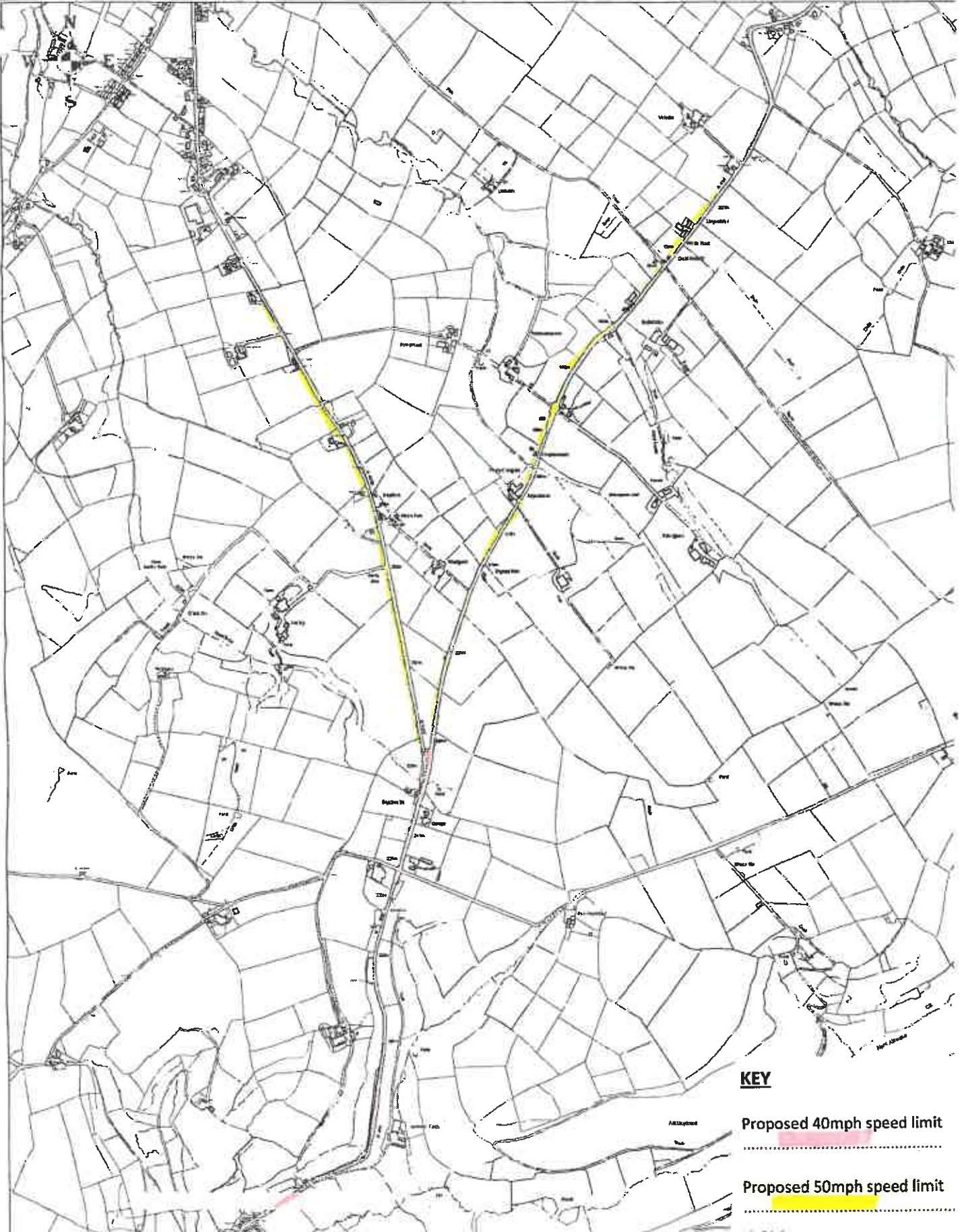


Linda Rees-Jones

SCHEDULE

<u>NAME OF ROAD</u>	<u>LENGTH OF ROAD</u>
<p>A485 Carmarthen to Lampeter Road</p> <div data-bbox="183 1400 758 1758" style="border: 1px solid black; padding: 5px;"> <p>THE COMMON SEAL OF THE COUNCIL OF CARMARTHENSHIRE COUNTY</p> <p>7th March 2012</p> <p><u>Linda Rees-Jones</u></p> <p>SOLICITOR</p> </div>	<p>From its junction with the Unclassified Glangwili to Bronwydd Road for a distance of 1.7 kilometres in a general northerly direction.</p> <p>From a point 112 metres north of its junction with the Unclassified Road leading from Rhydargaeau to the B4301 for a distance of approximately 4.1 kilometres in a general northerly direction.</p> <p>From a point 110 metres north of its junction with the B4459 Pencader Road for a distance of 1.88 kilometres in a general northerly direction.</p>
<p>B4459 Windy Ridge - Pencader</p>	<p>From its junction with the A485 for a distance of 1.42 kilometres in a general northerly direction.</p>

Speed Limit Amendments A485 Carmarthen - Lampeter Road



KEY

Proposed 40mph speed limit

Proposed 50mph speed limit



© Hawfrant y Goron a hawliau cronfa ddata 2012 Arolwg Ordnans 100023377
 © Crown copyright and database rights 2012 Ordnance Survey 100023377

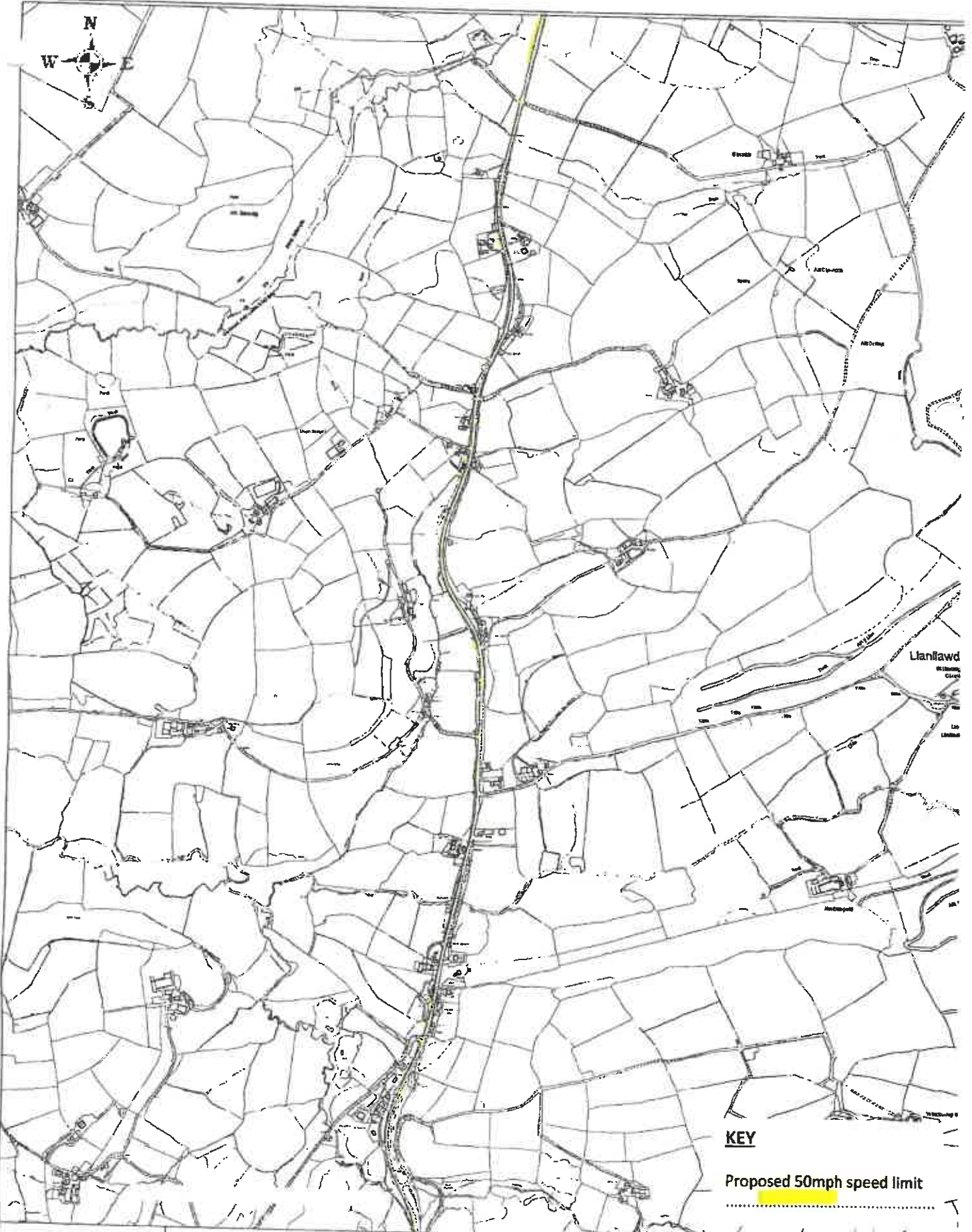
Scale 1/10000

Date 9/1/2012

Centre = 245362 E 233674 N

Speed Limit Amendments A485 Carmarthen - Lampeter Road

1058



KEY

Proposed 50mph speed limit



© Hawffaint y Goron a hawliau cronfa ddala 2012 Arolwg Grdnans 100023377
© Crown copyright and database rights 2012 Ordnance Survey 100023377

Scale 1/10000

Date 9/1/2012

Centre = 244375 E 229586 N

L33

THE COUNTY OF DYFED (A.4066 PENDINE TO ST. CLEARS ROAD AT LLANMILOE, PENDINE)(IMPOSITION OF 40 M.P.H. SPEED LIMIT) ORDER 1990

The County Council of Dyfed (hereinafter referred to as "the Council") in exercise of its powers under Section 84(1) and (2) of the Road Traffic Regulation Act 1984 ("the Act") and of all other enabling powers and with the consent of the Secretary of State for Wales under Part II of Schedule 9 to the Act, and after consultation with the Chief Officer of Police in accordance with Part III of Schedule 9 to the Act, hereby makes the following Order:-

1. No person shall drive any motor vehicle at a speed exceeding 40 m.p.h. in the length of road specified in the Schedule to this Order.
2. This Order may be cited as "the County of Dyfed (A.4066 Pendine to St. Clears Road at Llanmiloe, Pendine)(Imposition of 40 m.p.h. Speed Limit) Order 1990 and shall come into operation on the first day of November, 1990.

GIVEN under the Common Seal of the Dyfed County Council this twelfth day of October, in the year One Thousand Nine Hundred and Ninety.

THE COMMON SEAL of THE DYFED)
COUNTY COUNCIL was hereunto)
affixed in the presence of:-)

M. Evans Chairman

Alan Jones Deputy County Secretary



SCHEDULE

NAME OF ROAD

A.4066 Pendine to St. Clears
Road

LENGTH OF ROAD

From a point 350 metres
east of its junction
with the unclassified
road at Pendine (near
the property known as
Hazeldene) eastwards
through Llanmiloe to a
point 50 metres east of
its junction with
"Establishment Road" at
the eastern end of
Llanmiloe.

DW 831/1599

11416

B19

**THE COUNTY OF DYFED (A4068 BRYNAMMAN TO CWMILLYNFELL ROAD)
(IMPOSITION OF 40 M.P.H. SPEED LIMIT) ORDER 1994**

The County Council of Dyfed (hereinafter referred to as "the Council") in exercise of its powers under Section 84(1) and (2) of the Road Traffic Regulation Act 1984 ("the Act") and of all other enabling powers and after consultation with the Chief Officer of Police in accordance with Part III of Schedule 9 to the Act, hereby makes the following Order:-

1. No person shall drive any motor vehicle at a speed exceeding 40 m.p.h. in the length of road specified in the Schedule to this Order.
2. This Order may be cited as "the County of Dyfed (A4068 Brynamman to Cwmllynfell Road) (Imposition of 40 m.p.h. Speed Limit) Order 1992 and shall come into operation on the twenty second day of April 1994.

GIVEN under the Common Seal of the Dyfed County Council this Fifth day of April in the year One Thousand Nine Hundred and Ninety Four.

THE COMMON SEAL of THE DYFED)

COUNTY COUNCIL was hereunto)

affixed in the presence of:-)

Howard Jones Chairman

S.M. [Signature] County Secretary



SCHEDULE

NAME OF ROAD

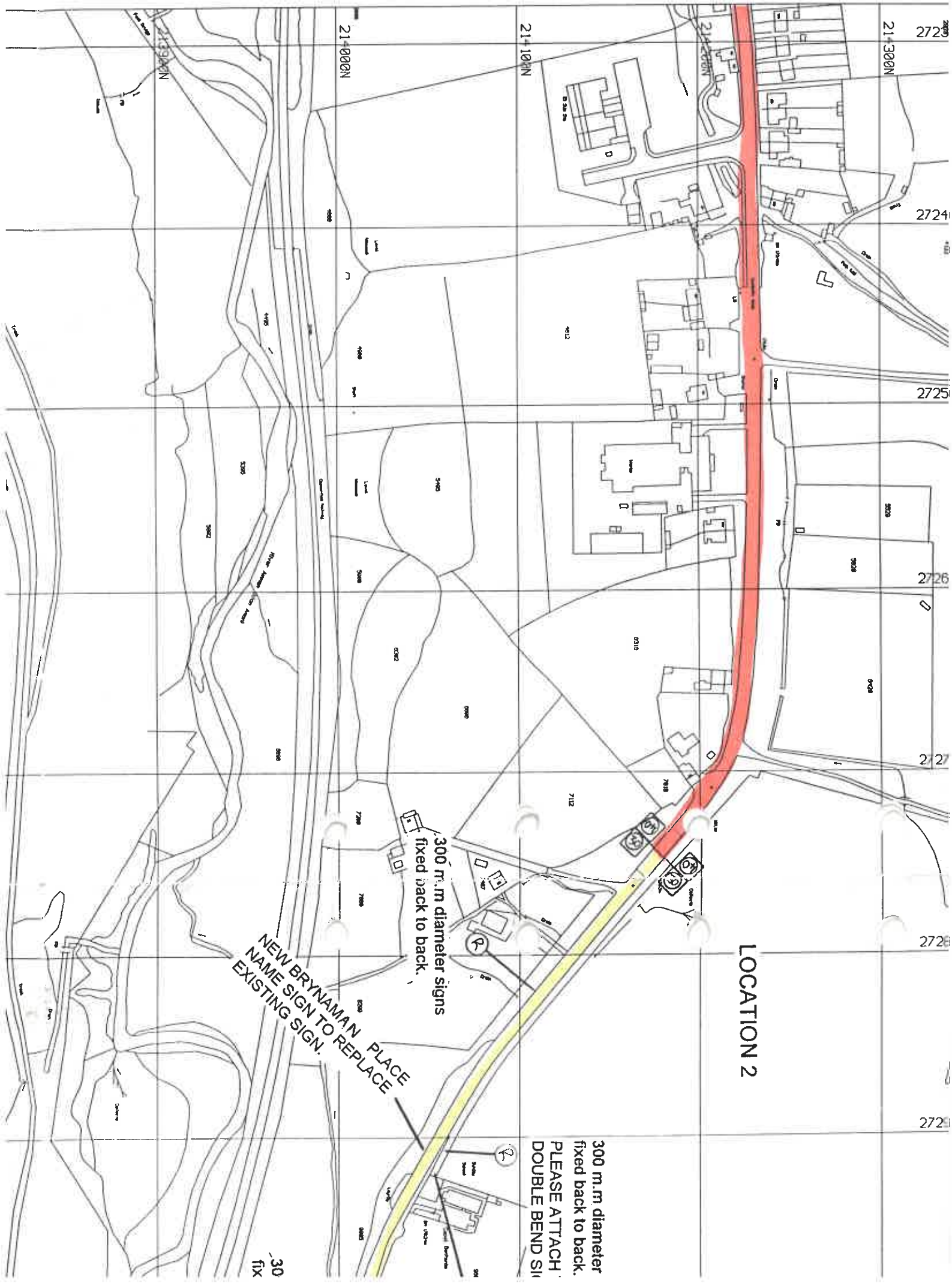
LENGTH OF ROAD

A4068 Brynamman to Cwmllynfell Road

From a point 280 metres east of its junction with the Unclassified Rhosfa Road, Brynamman to a point 30 metres north of its junction with the unclassified School Road, Cefn Bryn Brain, a distance of approximately 2 kilometres

I hereby certify that this is a true copy of the Order dated 22nd April, 1994

County Secretary
5th April, 1994



LOCATION 2

NEW BRYNAMAN PLACE
NAME SIGN TO REPLACE
EXISTING SIGN.

300 m.m diameter signs
fixed back to back.

300 m.m diameter
fixed back to back.
PLEASE ATTACH
DOUBLE BEND SIGN

30
fix

272900E
273000E
273100E
273200E
273300E
273400E
273500E

N 2

300 m.m diameter signs
fixed back to back.
PLEASE ATTACH TO
DOUBLE BEND SIGN

NEW RHOSAMAN PLACE
NEW NAME SIGN TO REPLACE
EXISTING SIGN.

300 m.m diameter signs
fixed back to back.

450 m.m diameter
signs
300 m.m diameter signs
fixed back to back.

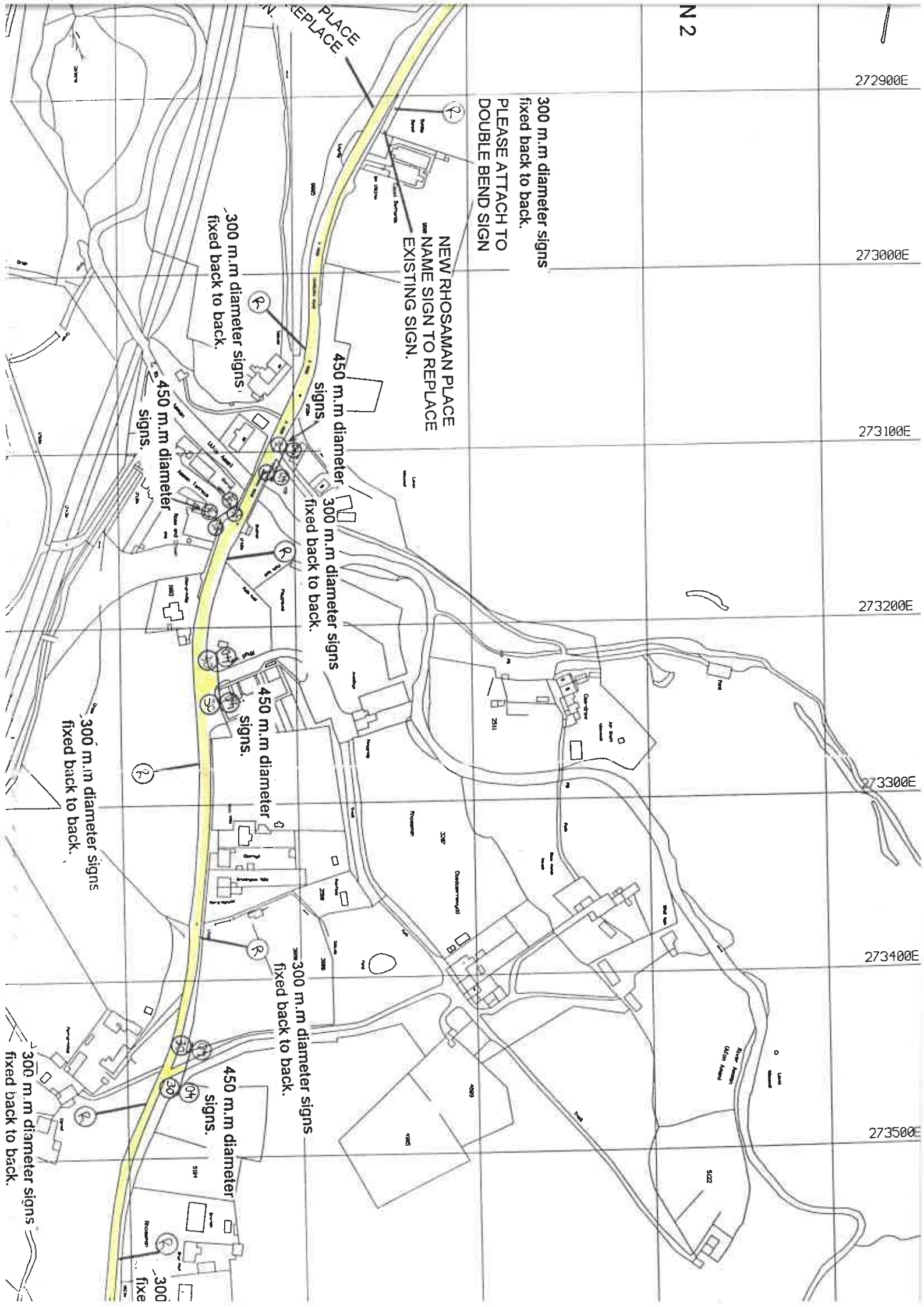
450 m.m diameter
signs.

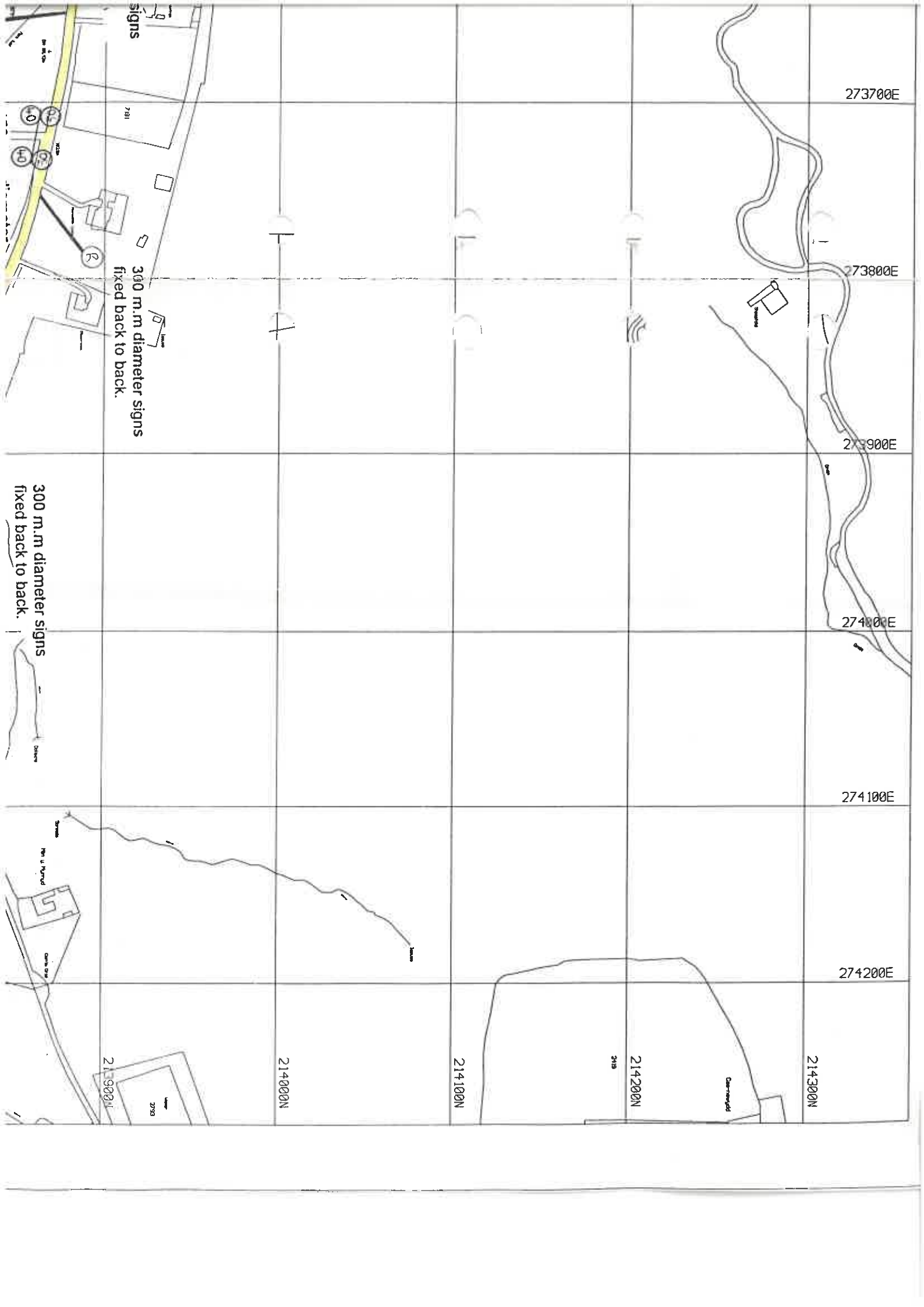
300 m.m diameter signs
fixed back to back.

300 m.m diameter signs
fixed back to back.

450 m.m diameter
signs.

300 m.m diameter signs
fixed back to back.





273700E

273800E

273900E

274000E

274100E

274200E

214300N

214200N

214100N

214000N

213900N

300 m.m diameter signs
fixed back to back.

300 m.m diameter signs
fixed back to back.

signs

7181

1
2
3
4
5

B

Dare-mead

For U. N. Road

Gate 074

7182

WTRK 7/16

THE COUNTY OF CARMARTHENSHIRE (AMMANFORD) (IMPOSITION OF 40 M.P.H. SPEED LIMIT) ORDER 2007

The County Council of Carmarthenshire (hereinafter referred to as "the Council") in exercise of its powers under Section 84(1) and (2) of the Road Traffic Regulation Act 1984 ("the Act") and of all other enabling powers and after consultation with the Chief Officer of Police in accordance with Part III of Schedule 9 to the Act, hereby makes the following Order:-

1. No person shall drive any motor vehicle at a speed exceeding 40 m.p.h. in the length(s) of road specified in the Schedule to this Order.
2. This Order may be cited as "The County of Carmarthenshire (Ammanford) (Imposition of 40 m.p.h. Speed Limit) Order 2007 and shall come into operation on the 5th day of December 2007.

GIVEN under the Common Seal of the Carmarthenshire County Council this 23rd day of November in the year Two Thousand and Seven

THE COMMON SEAL of the)
CARMARTHENSHIRE COUNTY)
COUNCIL was hereunto affixed in the)
presence of:-)



D. J. Thomas

Head of Administration and Law

ORIGINAL AT
 THE OFFICES OF THE COUNTY COUNCIL
 COUNTY COUNCIL CHAMBERS, COUNTY HALL,
 AMMANFORD, Carmarthenshire SA31 3BA
 DATED THIS 23RD DAY OF
 November 2007
D. J. Thomas
 SOLICITOR

9409

SCHEDULE

<u>Name of Road</u>	<u>Length of Road</u>
Pontamman Road Road No. A474	From a point approximately 865 metres north east of the centre of its junction with the Class III Maesquarre Road, for a distance of approximately 231 metres in a north easterly direction
Pontamman Road Road No. A474	From a point approximately 37 metres south west of the centre of its junction with the Unclassified Glynderi Road, for a distance of approximately 342 metres in a south westerly direction

Dyfed L 42
11043

**THE COUNTY OF DYFED (CLASS II ROAD B.4300 AT LLANGUNNOR)
(IMPOSITION OF 40 M.P.H. SPEED LIMIT) ORDER 1993**

The County Council of Dyfed (hereinafter referred to as "the Council") in exercise of its powers under Section 84(1) and (2) of the Road Traffic Regulation Act 1984 ("the Act") and of all other enabling powers, and after consultation with the Chief Officer of Police in accordance with Part III of Schedule 9 to the Act, hereby makes the following Order:-

1. No person shall drive any motor vehicle at a speed exceeding 40 m.p.h. in the length of road specified in the Schedule to this Order.
2. This Order may be cited as "The County of Dyfed (Class II Road B.4300 at Llangunnor) (Imposition of 40 m.p.h. Speed Limit) Order 1993 and shall come into operation on the 30th day of September 1993.

GIVEN under the Common Seal of the Dyfed County Council this 13th day of September in the year One Thousand Nine Hundred and Ninety Three.

THE COMMON SEAL of THE DYFED)
COUNTY COUNCIL was hereunto)
 affixed in the presence of:-)

Howard Jones Chairman
A. L. [Signature] County Secretary



SCHEDULE

<u>NAME OF ROAD</u>	<u>LENGTH OF ROAD</u>
Class II Llangunnor to Llanarthney Road B4300	From its junction with the Class III Llangunnor to Nantycaws Road in a general north easterly direction for a distance of 425 metres.

I hereby certify that this is a true copy of the Order.

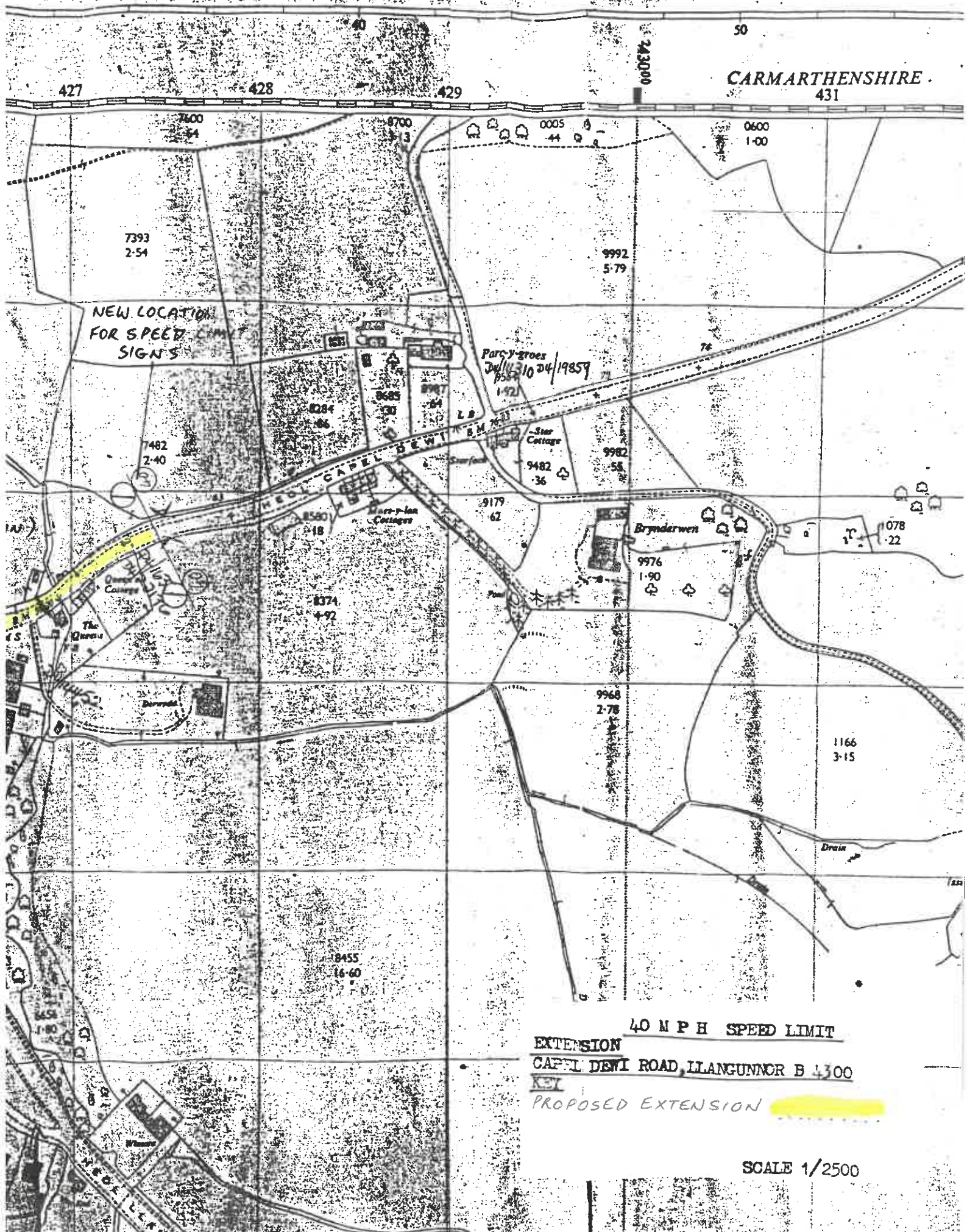
DATE: 3rd September, 1993.

J. R. Irving
 County Secretary

September 1968

Scale: 1:2500 or 25.344 inches to 1 mile

L 42



40 M P H SPEED LIMIT
 EXTENSION
 CAPEL DEWI ROAD, LLANGUNNOR B 4300
 KEY
 PROPOSED EXTENSION

SCALE 1/2500

C 81
11/02/12 24

**THE COUNTY OF CARMARTHENSHIRE (B4309 CWMFFRWD TO FIVE ROADS
AND THE B4306 CWMFFRWD) (IMPOSITION OF 40 AND 50 M.P.H. SPEED
LIMIT) ORDER 2013**

The County of Carmarthenshire (hereinafter referred to as "the Council") in exercise of its powers under Section 84(1) and (2) of the Road Traffic Regulation Act 1984 (the Act) as amended and the Road Traffic Management Act 2004, and of all other enabling powers and after consultation with the Chief of Police in accordance with Part III of Schedule 9 to the Act, hereby makes the following Order:-

1. No person shall drive any motor vehicle at a speed exceeding 50 m.p.h. in the length(s) of road specified in Schedule 1 to this Order.
2. No person shall drive any motor vehicle at a speed exceeding 40 m.p.h. in the length(s) of road specified in Schedule 2 to this Order.
3. This Order may be cited as "The County of Carmarthenshire (B4309 Cwmffrwd to Five Roads and the B4306 Cwmffrwd) (Imposition of 40 and 50 m.p.h. Speed Limit) Order 2013 and shall come into operation on the 26th day of March, 2014.

Given under the Common Seal of the Carmarthenshire County Council this 7th day of March in the year Two Thousand and fourteen.

THE COMMON SEAL of the)
CARMARTHENSHIRE COUNTY)
COUNCIL was here unto affixed)
in the presence of: -)



Linda Rees Jones
Linda Rees Jones
Head of Administration and Law

SCHEDULE 1

50 M.P.H. SPEED LIMIT

Name of Roadway	Length Affected
B4309 Cwmffrwd – Five Roads	<p>From its junction with the A484, for a distance of 3.26 kilometres in a general Southerly direction.</p> <p>From a point 58 metres North-west of its junction with the C2057 road leading to Four Roads, for a distance of 1.77 kilometres in a general North-westerly direction.</p> <p>From a point 319 metres South-east of its junction with the C2077 road leading to Pontyates, for a distance of 1.40 kilometres in a general Southerly direction.</p> <p>From a point 100 metres North-west of its junction with the C2077 road leading to Pontyates, for a distance of 1.01 kilometers in a general North-westerly direction.</p> <p>From its junction with the B4309, for a distance of 0.31 kilometres in a general South-easterly direction.</p>
B4306 Cwmffrwd	

SCHEDULE 2

40 M.P.H. SPEED LIMIT

Name of Roadway	Length Affected
B4309 Cwmffrwd-Five Roads	<p>From a point 3.26 kilometres South of its junction with the A484, for a distance of 457 metres in a general Southerly direction.</p> <p>From a point 60 metres South-east of its junction with the unclassified road leading to Llangyndeyrn, for a distance of 531 metres in a general North-westerly direction.</p> <p>From a point 58 metres North-west of its junction with the C2057 road leading to Four Roads, for a distance of 323 metres in a general South-easterly direction.</p>

THE COUNTY OF CARMARTHENSHIRE (CLASS II ROAD B4312 AND HEOL SMYRNA, LLANGAIN) (IMPOSITION OF 40 M.P.H. SPEED LIMIT) ORDER 1996

The County Council of Carmarthenshire (hereinafter referred to as "the Council") in exercise of its powers under Section 84(1) and (2) of the Road Traffic Regulation Act 1984 ("the Act") and of all other enabling powers and after consultation with the Chief Officer of Police in accordance with Part III of Schedule 9 to the Act, hereby makes the following Order:-

1. No person shall drive any motor vehicle at a speed exceeding 40 m.p.h. in the lengths of road specified in the Schedule to this Order.
2. This Order may be cited as "The County of Carmarthenshire (Class II Road B4312 and Heol Smyrna, Llangain) (Imposition of 40 m.p.h. Speed Limit) Order 1996 and shall come into operation on the 10th day of April, 1997.

GIVEN under the Common Seal of the Carmarthenshire County Council this 21st day of March One Thousand Nine Hundred and Ninety Seven.

THE COMMON SEAL of the)
 CARMARTHENSHIRE COUNTY)
 COUNCIL was hereunto affixed in the)
 presence of:-)

Chairman

Director of Legal and Administrative Services

I hereby certify that this is a true copy of the Order.

.....
[Signature]
 Director of Legal & Administrative Services

SCHEDULE

NAME OF ROAD

LENGTHS OF ROAD

Class II Road B4312 at Llangain

From a point approximately 144 metres North-East of the centre of its junction with the Unclassified Road known as Church Road for a distance of approximately 912 metres in a general South-Westerly direction

Unclassified Road, known as Heol Smyrna

From its junction with the Class II Road B4312 for a distance of approximately 30 metres in a general North-Easterly direction

NO: 6718

THE COUNTY OF DYFED (B4317 AT CARWAY)(30 M.P.H. SPEED LIMIT)

(DE-RESTRICTION) ORDER 1987

C24

The Council of the County of Dyfed ("the Council") in exercise of its powers under Sections 82(2) and 83(2) of the Road Traffic Regulation Act 1984 ("the Act") and of all other enabling powers, and after consultation with the Chief Officer of Police in accordance with Part III of Schedule 9 to the Act hereby makes the following Order:-

1. The length of road specified in the Schedule to this Order shall cease to be a restricted road for the purposes of Section 81 of the Act.
2. This Order shall come into operation on the eighteenth day of May 1987 and may be cited as the County of Dyfed (B4317 at Carway)(30 m.p.h. Speed Limit) (De-restriction) Order 1987.

Given under the Common Seal of the Dyfed County Council this twelfth day of May 1987.

THE COMMON SEAL of THE DYFED)
COUNTY COUNCIL was hereto)
affixed in the presence of:-)



[Signature] CHAIRMAN

[Signature] COUNTY SECRETARY

SCHEDULE

<u>Name of Road</u>	<u>Length of Road</u>
B4317 at Carway	For a distance of 265 metres in a westerly direction from the existing terminal signs.

I hereby certify that this is a true copy of the Order.

D. R. Irving
County Secretary. 14.5.1987.

THE COUNTY OF CARMARTHENSHIRE (CLASS II ROAD B4459 AT PENCADER) ORDER 2001

132

The County Council of Carmarthenshire (hereinafter referred to as "the Council") in exercise of its powers under Section 84(1) and (2) of the Road Traffic Regulation Act 1984 ("the Act") and of all other enabling powers and after consultation with the Chief Officer of Police in accordance with Part III of Schedule 9 to the Act, hereby makes the following Order:-

1. No person shall drive any motor vehicle at a speed exceeding 40 m.p.h. in the length of road specified in the Schedule to this Order.
2. the County of Carmarthenshire (Restricted Roads) Order 2000 (Imposition of 30 m.p.h. Speed Limit at Pencader) will be revoked in so far as it relates to the length of road described in the Schedule
3. This Order may be cited as "The County of Carmarthenshire Class II Road B4459 at Pencader) (Imposition of 40 m.p.h. Speed Limit) Order 2001 and shall come into operation on the 6th day of July 2001.

GIVEN under the Common Seal of the Carmarthenshire County Council this 29th day of June in the year Two Thousand and One.

THE COMMON SEAL of the)
CARMARTHENSHIRE COUNTY)
COUNCIL was hereunto affixed in the)
presence of:-)



Chairman

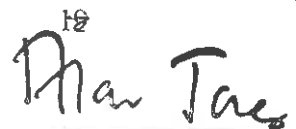


Director of Corporate Administration



EXAMINED WITH THE ORIGINAL AT
THE OFFICES OF THE CARMARTHENSHIRE
COUNTY COUNCIL, COUNTY HALL,
CARMARTHEN THIS 22nd DAY OF _____

June 2001



SOLICITOR

SCHEDULE

NAME OF ROAD

LENGTH OF ROAD

Class II Road B4459 at Pencader

From a point 176 metres South of the centre of its junction with the C1305 Dolguon Road, for a distance of approximately 830 metres in a general Southerly direction.

DW/831/1418

95


The County Council of Dyfed (hereinafter referred to as "the Council") in exercise of its powers under Section 84(1) and (2) of the Road Traffic Regulation Act 1984 ("the Act") and of all other enabling powers and after consultation with the Chief Officer of Police in accordance with Part III of Schedule 9 to the Act, hereby makes the following Order:-

1. No person shall drive any motor vehicle at a speed exceeding 40 m.p.h. in the length of road specified in the Schedule to this Order.
2. This Order may be cited as "the County of Dyfed (Black Lion Road, Gorslas) (Imposition of 40 m.p.h. Speed Limit) Order 1990 and shall come into operation on the 30th day of November, 1990.

GIVEN under the Common Seal of the Dyfed County Council this Twenty-ninth day of October in the year One Thousand Nine Hundred and Ninety.

THE COMMON SEAL of THE DYFED)
COUNTY COUNCIL was hereunto)
affixed in the presence of:-)

----- Chairman
----- County Secretary



SCHEDULE

<u>NAME OF ROAD</u>	<u>LENGTH OF ROAD</u>
Black Lion Road, Gorslas.	From a point 600 metres south east of its junction with the Class I Road A476 to a point 120 metres north west of its junction with Waterloo Road.

I hereby certify that this is a true copy of the Order.
15th November, 1990.
COUNTY SECRETARY

D.R.G.M.

DW/831/1418

95

The County Council of Dyfed (hereinafter referred to as "the Council") in exercise of its powers under Section 84(1) and (2) of the Road Traffic Regulation Act 1984 ("the Act") and of all other enabling powers and after consultation with the Chief Officer of Police in accordance with Part III of Schedule 9 to the Act, hereby makes the following Order:-

1. No person shall drive any motor vehicle at a speed exceeding 40 m.p.h. in the length of road specified in the Schedule to this Order.
2. This Order may be cited as "the County of Dyfed (Black Lion Road, Gorslas) (Imposition of 40 m.p.h. Speed Limit) Order 1990 and shall come into operation on the 30th day of November, 1990.

GIVEN under the Common Seal of the Dyfed County Council this Twenty-ninth day of October in the year One Thousand Nine Hundred and Ninety.

THE COMMON SEAL of THE DYFED)
COUNTY COUNCIL was hereunto)
affixed in the presence of:-)

----- Chairman

 ----- County Secretary



SCHEDULE

NAME OF ROAD

LENGTH OF ROAD

Black Lion Road,
Gorslas.

From a point 600 metres
south east of its junction
with the Class I Road A476
to a point 120 metres
north west of its
junction with Waterloo Road.

I hereby certify that this is a true copy of the Order.

15th November, 1990.

COUNTY SECRETARY

D.R. Gwilym

THE COUNTY OF CARMARTHENSHIRE (CLASS II ROAD, BRYN IWAN) (IMPOSITION OF 40 M.P.H. SPEED LIMIT) ORDER 2003

The County Council of Carmarthenshire (hereinafter referred to as "the Council") in exercise of its powers under Section 84(1) and (2) of the Road Traffic Regulation Act 1984 ("the Act") and of all other enabling powers and after consultation with the Chief Officer of Police in accordance with Part III of Schedule 9 to the Act, hereby makes the following Order:-

- 1. No person shall drive any motor vehicle at a speed exceeding 40 m.p.h. in the length of road specified in the Schedule to this Order.
- 2. This Order may be cited as "The County of Carmarthenshire (Class II Road, Bryn Iwan) (Imposition of 40 m.p.h. Speed Limit) Order 2003 and shall come into operation on the 4th day of April 2003.

GIVEN under the Common Seal of the Carmarthenshire County Council this 26th day of March in the year Two Thousand and Three.

THE COMMON SEAL of the)
CARMARTHENSHIRE COUNTY)
COUNCIL was hereunto affixed in the)
presence of:-)



D. F. Thomas

Head of Legal Services

SCHEDULE

<u>NAME OF ROAD</u>	<u>LENGTH OF ROAD</u>
Class II Road, Bryn Iwan	From a point 230 metres south-west of the centre of its junction with the Class III Road leading to Bryn-Manod, for a distance of approximately 508 metres

in a south-westerly direction.

EXAMINED BY THE ORIGINAL AT
THE OFFICES OF THE CARMARTHENSHIRE
COUNTY COUNCIL, COUNTY HALL,
CARMARTHEN THIS 7th DAY OF
April 2003

D. F. Thomas
SOLICITOR

**THE COUNTY OF CARMARTHENSHIRE (CROSS INN, LAUGHARNE)
(IMPOSITION OF 40 M.P.H. SPEED LIMIT) ORDER 2007**

The County Council of Carmarthenshire (hereinafter referred to as "the Council") in exercise of its powers under Section 84(1) and (2) of the Road Traffic Regulation Act 1984 ("the Act") and of all other enabling powers and after consultation with the Chief Officer of Police in accordance with Part III of Schedule 9 to the Act, hereby makes the following Order:-

1. No person shall drive any motor vehicle at a speed exceeding 40 m.p.h. in the lengths of road specified in the Schedule to this Order.
2. This Order may be cited as "The County of Carmarthenshire (Cross Inn, Laugharne) (Imposition of 40 m.p.h. Speed Limit) Order 2007 and shall come into operation on the 26th day of January 2007.

GIVEN under the Common Seal of the Carmarthenshire County Council this 8th day of January in the year Two Thousand and Seven.

THE COMMON SEAL of the)
CARMARTHENSHIRE COUNTY)
COUNCIL was hereunto affixed in the)
presence of:-)



[Handwritten signature]

Head of Administration and Law

EXAMINED WITH THE ORIGINAL AT
THE OFFICES OF THE CARMARTHENSHIRE
COUNTY COUNCIL, COUNTY HALL,
CARMARTHEN THIS 5th DAY OF
January 2007

[Handwritten signature]

SCHEDULE

NAME OF ROAD

LENGTH OF ROAD

Class I Road at Cross Inn, Laugharne

From a point 1,122 metres Southeast of the centre of its junction with the Class III, Cross Inn to New Mill Road, for a distance of approximately 1,501 metres in a North westerly direction

Class III Road, at Cross Inn, Laugharne

From its junction with the Class I Road, St. Clears to Laugharne Road, for a distance of approximately 343 metres in a north westerly direction

**THE COUNTY OF CARMARTHENSHIRE (EFAILWEN AND GLANDY CROSS)
(IMPOSITION OF 40 M.P.H. SPEED LIMIT) ORDER 2011**

The County of Carmarthenshire (hereinafter referred to as "the Council") in exercise of its powers under Section 84(1) and (2) of the Road Traffic Regulation Act 1984 ("the Act"), as amended by schedule 8 of the New Roads and Street Works Act 1991 and of all other enabling powers and after consultation with the Chief of Police in accordance with Part III of Schedule 9 to the Act, hereby makes the following Order:-

1 To Revoke "The County of Carmarthenshire (Principal Road at Glandy Cross and Efailwen) (Imposition of 50 m.p.h. Speed Limit) Order 2000".

2 No person shall drive any motor vehicle at a speed exceeding 40 m.p.h. in the length of road specified in the Schedule to this Order.

This Order may be cited as "The County of Carmarthenshire (Efailwen and Glandy Cross) (Imposition of 40 m.p.h. Speed Limit) Order 2011 and shall come into operation on the 23rd day of March 2012

Given under the Common Seal of the Carmarthenshire County Council this 19th day of March in the year Two Thousand and Twelve.

THE COMMON SEAL of the)
CARMARTHENSHIRE COUNTY)
COUNCIL was here unto affixed)
in the presence of:-)



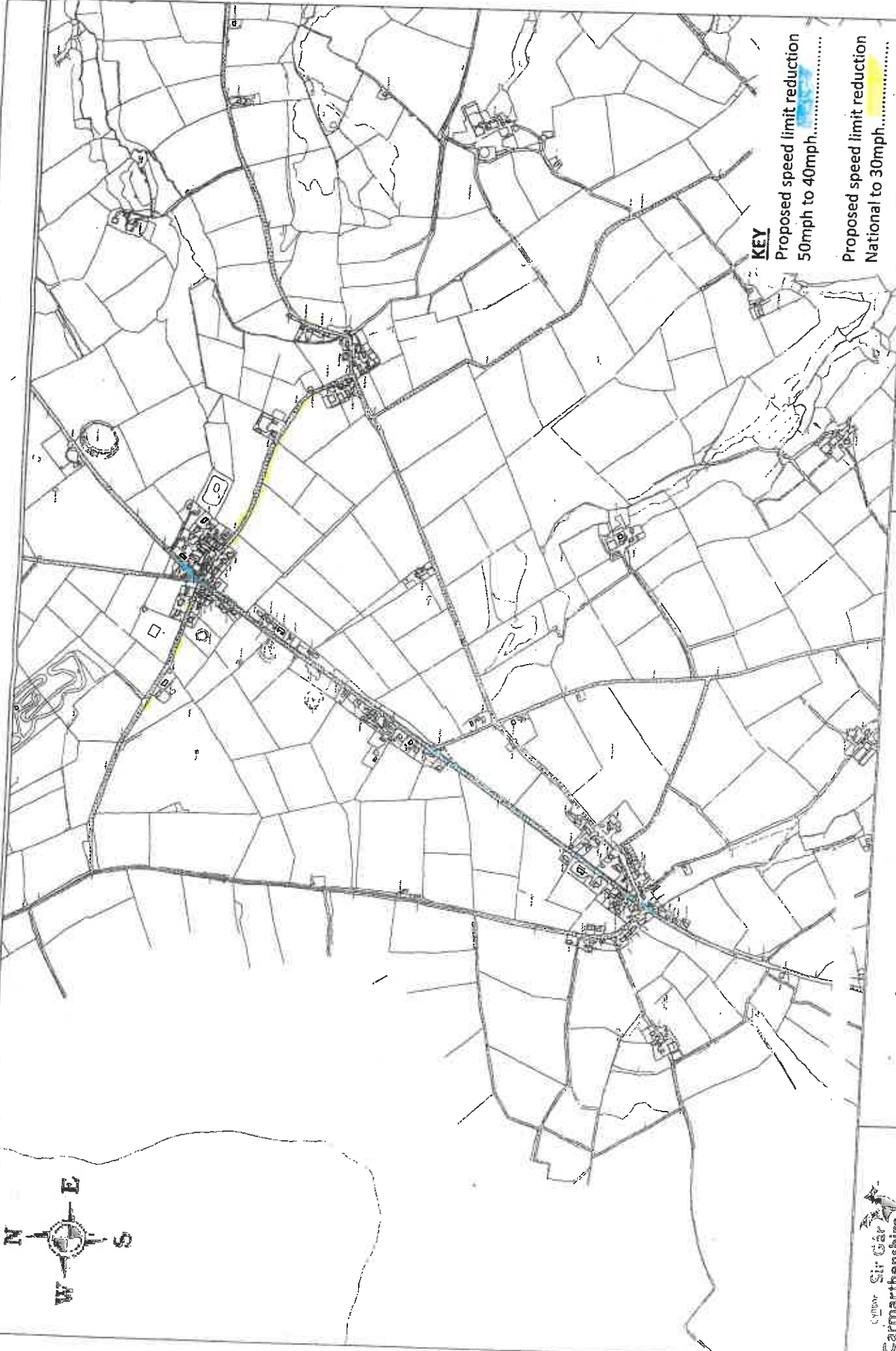
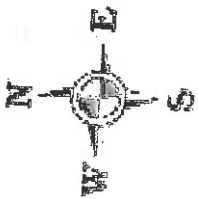
Chris Rees-Jones

Acting Head of Administration and Law

SCHEDULE

<u>Name of Road</u>	<u>Length of Road</u>
A478 Efailwen and Glandy Cross	From a point 210 metres Southwest of the centre of its junction with the Class III Efailwen to Llangolman Road, to a point 250 metres Northeast of the centre of its junction with the Class III, Glandy Cross to Llangolman Road, a total distance of approximately 2070 metres.
Class III Road Glandy Cross to Mynachlog-ddu	From its junction with the A478 for a distance of 150 metres in a northerly direction.

Speed Limit Amendments - Efailwen & Glandy Cross



KEY


Proposed speed limit reduction
50mph to 40mph.....

Proposed speed limit reduction
National to 30mph.....

© Hawfrainf y Goron a hawflau cronfa ddata 2011 Arolwg Ordnans 100023377
© Crown copyright and database rights 2011 Ordnance Survey 100023377

Scale 1/10000

Date 24/1/2011



Centre = 214077 E 225000 N

THE COUNTY OF DYFED (CLASS III KIDWELLY TO MYNYDDYGARREG ROAD)
(IMPOSITION OF 40 M.P.H. SPEED LIMIT) ORDER 1995

11910 K4

The County Council of Dyfed (hereinafter referred to as "the Council") in exercise of its powers under Section 84(1) and (2) of and Part IV to Schedule 9 to the Road Traffic Regulation Act 1984 ("the Act") and of all other enabling powers and after consultation with the Chief Officer of Police in accordance with Part III of Schedule 9 to the Act, hereby makes the following Order:-

1. No person shall drive any motor vehicle at a speed exceeding 40 m.p.h. in the length of road specified in the Schedule to this Order.
2. The County of Dyfed (Meinciau Road, Mynyddygarreg, Kidwelly) (Imposition of 40 m.p.h. Speed Limit) Order 1987 is revoked.
3. This Order may be cited as "The County of Dyfed (Class III Kidwelly to Mynyddygarreg Road) (Imposition of 40 m.p.h. Speed Limit) Order 1995 and shall come into operation on the 27th day of March 1995.

GIVEN under the Common Seal of the Dyfed County Council this 10th day of March in the year One Thousand Nine Hundred and Ninety Five.

THE COMMON SEAL of DYFED)
COUNTY COUNCIL was hereunto)
affixed in the presence of:-)



Edmund Davies Chairman

A.M. [Signature] County Secretary

SCHEDULE

<u>NAME OF ROAD</u>	<u>LENGTH OF ROAD</u>
Class III Kidwelly to Mynyddygarreg Road known as Meinciau Road	From its junction with the By-pass (Llanelli to Carmarthen Road A484), in a north-easterly direction to a point 80 metres north-east of its junction with the Unclassified Road to Morfa Bach.

I hereby certify that this is a true copy of the Order.

D.R. [Signature]
County Secretary

10th March, 1995

THE COUNTY OF DYFED (CARMARTHEN - LLANELLI ROAD B4309 AT FURNACE)
(IMPOSITION OF 40 M.P.H. SPEED LIMIT) ORDER 1994

The County Council of Dyfed (hereinafter referred to as "the Council") in exercise of its powers under Section 84(1) and (2) of the Road Traffic Regulation Act 1984 ("the Act") and of all other enabling powers and after consultation with the Chief Officer of Police in accordance with Part III of Schedule 9 to the Act, hereby makes the following Order:-

1. No person shall drive any motor vehicle at a speed exceeding 40 m.p.h. in the length of road specified in the Schedule to this Order.
2. This Order may be cited as "The County of Dyfed (Carmarthen - Llanelli Road B4309 at Furnace) (Imposition of 40 m.p.h. Speed Limit) Order 1994 and shall come into operation on the 25th day of November 1994.

GIVEN under the Common Seal of the Dyfed County Council this 27th day of October in the year One Thousand Nine Hundred and Ninety Four.

THE COMMON SEAL of the DYFED)
COUNTY COUNCIL was hereunto)
affixed in the presence of:-)

Edmund Jones Chairman

Ann King County Secretary

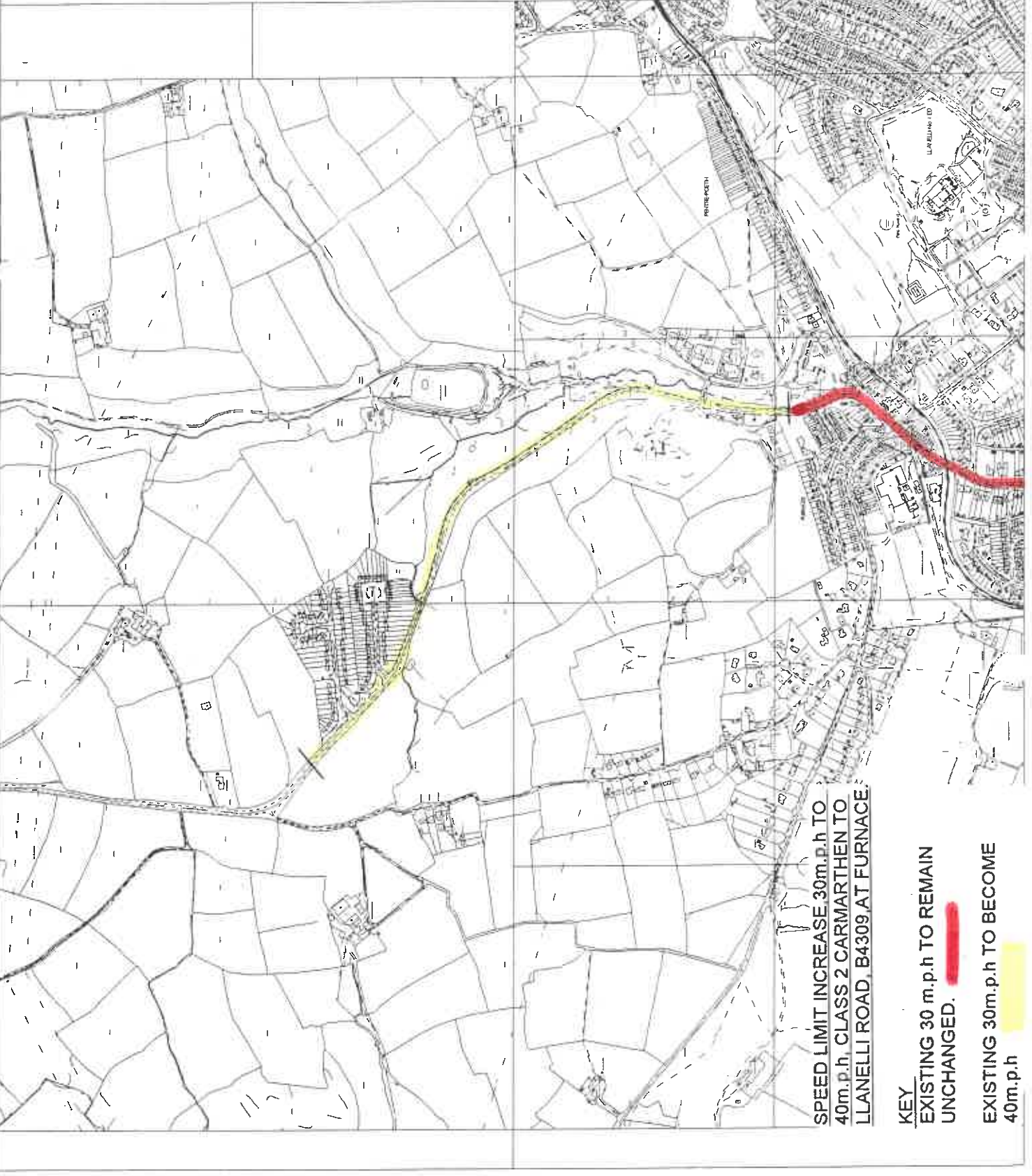


SCHEDULE

<u>NAME OF ROAD</u>	<u>LENGTH OF ROAD</u>
Class II Road Carmarthen - Llanelli B4309.	From a point 200 metres north of its junction with the Class III Pentrepoeth Road, for a distance of approximately 1.46 km in a northerly direction.

I HEREBY CERTIFY THAT THIS IS A TRUE COPY OF THE ORDER.
D. R. Irving
County Secretary

Date 31st October, 1994.



SPEED LIMIT INCREASE 30m.p.h TO 40m.p.h, CLASS 2 CARMARTHEN TO LLANELLI ROAD, B4309 AT FURNACE

- KEY**
- EXISTING 30 m.p.h TO REMAIN UNCHANGED. █
 - EXISTING 30m.p.h TO BECOME 40m.p.h █

Dyfed
CYNGOR SIR
COUNTY COUNCIL

D.H.Davies, C.Eng, M.I.C.E., M.I.H.T.
County Engineer and Surveyor,
Highways and Transportation Department,
Johnstown, Carmarthen, Dyfed, SA31 3LZ

Title:
Extract from O.S. Sheet No. SN0000. Scale: 1/10,000. Date:
The material contained in this plot has been reproduced from an Ordnance Survey map with the permission of the Controller of Her Majesty's Stationery Office. © Crown copyright.
Unauthorised reproduction infringes Crown copyright and may lead to prosecution or civil proceedings.
Local Authority Licence Number LA 076597

THE COUNTY OF CARMARTHENSHIRE (LLANFIHANGEL AR ARTH)
(IMPOSITION OF 40 M.P.H. SPEED LIMIT) ORDER 2002


266


The County Council of Carmarthenshire (hereinafter referred to as "the Council") in exercise of its powers under Section 84(1) and (2) of the Road Traffic Regulation Act 1984 ("the Act") and of all other enabling powers and after consultation with the Chief Officer of Police in accordance with Part III of Schedule 9 to the Act, hereby makes the following Order:-

1. No person shall drive any motor vehicle at a speed exceeding 40 m.p.h. in the lengths of road specified in the Schedule to this Order.
2. This Order may be cited as "The County of Carmarthenshire (Llanfihangel ar Arth) (Imposition of 40 m.p.h. Speed Limit) Order 2002 and shall come into operation on the 18th day of January, 2002.


GIVEN under the Common Seal of the Carmarthenshire County Council this 2nd day of January in the year Two Thousand and Two.

THE COMMON SEAL of the)
CARMARTHENSHIRE COUNTY)
COUNCIL was hereunto affixed in the)
presence of:-)



Chairman 

Director of Corporate Administration

EXAMINED WITH THE ORIGINAL AT
THE OFFICES OF THE CARMARTHENSHIRE
COUNTY COUNCIL, COUNTY HALL,
CARMARTHEN THIS 18th DAY OF _____
December 2001 19

SOLICITOR

SCHEDULE

NAME OF ROAD

LENGTH OF ROAD

Class II B4336 Llanfihangel ar Arth

From a point 390 metres east of the centre of its junction with the Class II B4459 for a distance of approximately 370 metres in a general easterly direction.

L 109
HTT/109

**THE COUNTY OF CARMARTHENSHIRE (LLANFIHANGEL AR ARTH)
(IMPOSITION OF 40 M.P.H. SPEED LIMIT) ORDER 2011**

The County Council of Carmarthenshire (hereinafter referred to as "the Council") in exercise of its powers under Section 84(1) and (2) of the Road Traffic Regulation Act 1984 ("the Act") and of all other enabling powers and after consultation with the Chief Officer of Police in accordance with Part III of Schedule 9 to the Act, hereby makes the following Order:-

1. No person shall drive any motor vehicle at a speed exceeding 40 m.p.h. in the length of road specified in the Schedule to this Order.
2. This Order may be cited as "The County of Carmarthenshire (Llanfihangel ar Arth) (Imposition of 40 m.p.h. Speed Limit) Order 200 and shall come into operation on the 15th day of April 2011.

GIVEN under the Common Seal of the Carmarthenshire County Council this 6th day of April in the year Two Thousand and Eleven.

THE COMMON SEAL of the)
CARMARTHENSHIRE COUNTY)
COUNCIL was hereunto affixed in the)
presence of:-)



D. J. Thomas
Head of Administration and Law

SCHEDULE

<u>NAME OF ROAD</u>	<u>LENGTH OF ROAD</u>
Class II B4336 Llandyssul to Llanllwni Road	From a point 550 metres west of the centre of its junction with the Class II B4459 Pencader to Capel Dewi Road for a distance of 480 metres in a general westerly direction

11101.

EXAMINED WITH THE ORIGINAL AT
THE OFFICES OF THE CARMARTHENSHIRE
COUNTY COUNCIL, COUNTY HALL,
CARMARTHEN THIS 15th DAY OF April
20 11

D. J. Thomas
SOLICITOR

THE COUNTY OF CARMARTHENSHIRE (RESTRICTED ROADS)

ORDER 2005


(IMPOSITION OF 30 M.P.H. SPEED LIMIT AT LLANLLWNI)

The County Council of Carmarthenshire (hereinafter referred to as "the Council") in exercise of its powers under Sections 82(2) and 83(2) of the Road Traffic Regulation Act 1984 ("the Act"), as amended by Schedule 8 of the New Roads and Street Works Act 1991 and of all other enabling powers and after consultation with the Chief Officer of Police in accordance with Part III of Schedule 9 to the Act, hereby makes the following Order:-

1. The length of road specified in the Schedule to this Order shall become a restricted road for the purposes of Section 81 of the Act.
2. This Order may be cited as "The County of Carmarthenshire (Restricted Roads) Order 2005 (Imposition of 30 m.p.h. Speed Limit at Llanllwni) and shall come into operation on the 8th day of July 2005

GIVEN under the Common Seal of the Carmarthenshire County Council this 29th day of June Two Thousand and Five

THE COMMON SEAL of the)
CARMARTHENSHIRE COUNTY)
COUNCIL was hereunto affixed in)
the presence of:-)



[Handwritten signature]

Head of Administration and Law

SCHEDULE

<u>Name of Road</u>	<u>Length of Road</u>
The estate known as Bryndulais	For it's entire length

**THE COUNTY OF CARMARTHENSHIRE (LLANLLWNI)
(IMPOSITION OF 50 M.P.H. SPEED LIMIT) ORDER 2005**

The County Council of Carmarthenshire (hereinafter referred to as "the Council") in exercise of its powers under Section 84(1) and (2) of the Road Traffic Regulation Act 1984 ("the Act") and of all other enabling powers and after consultation with the Chief Officer of Police in accordance with Part III of Schedule 9 to the Act, hereby makes the following Order:-

1. No person shall drive any motor vehicle at a speed exceeding 50 m.p.h. in the lengths of road specified in the Schedule to this Order.
2. This Order may be cited as "The County of Carmarthenshire (Class I Road, Llanllwni) (Imposition of 50 m.p.h. Speed Limit) Order 2005 and shall come into operation on the 8th day of July 2005.

GIVEN under the Common Seal of the Carmarthenshire County Council this 29th day of June in the year Two Thousand and Five.

THE COMMON SEAL of the)
CARMARTHENSHIRE COUNTY)
COUNCIL was hereunto affixed in the)
presence of:-)



Head of Administration and Law



SCHEDULE

<u>Name of Road</u>	<u>Length of Road</u>
Class I Road at Llanllwni	From a point 789 metres north-east of the centre of its junction with the Class III Road leading to Maesycrugiau (Crossroads) for a distance of approximately 700 metres in a north-easterly direction

THE COUNTY OF DYFED (LOTWEN ROAD, CAPEL HENDRE, AMMANFORD)
(30 M.P.H. SPEED LIMIT) (DE-RESTRICTION) ORDER 1991

10/10/12
32


The Council of the County of Dyfed ("the Council") in exercise of its powers under Sections 82(2) and 83(2) of the Road Traffic Regulation Act 1984 ("the Act") and all other enabling powers, and after consultation with the Chief Officer of Police in accordance with Part III of Schedule 9 to the Act, hereby makes the following Order:-

1. The length of road specified in the Schedule to this Order shall cease to be a restricted road for the purposes of Section 81 of the Act.
2. This Order shall come into operation on the fifth day of April 1991 and may be cited as the County of Dyfed (Lotwen Road, Capel Hendre, Ammanford) (30 m.p.h. Speed Limit) (De-Restriction) Order 1991.

A.R. Evans
COUNTY SECRETARY

Given under the Common Seal of the Dyfed County Council this twenty second day of March 1991.

THE COMMON SEAL of the DYFED)
COUNTY COUNCIL was hereunto)
affixed in the presence of:-)



.....Chairman

.....County Secretary

SCHEDULE

9th April, 1991.

Name of Road
Lotwen Road

Length of Road

From a point 160 metres north east of its junction with Thornhill Road, Cwmgwili to a point 262 metres west of its junction with Waterloo Road, Capel Hendre.

I hereby certify that this is a true copy of the Order.

THE COUNTY OF CARMARTHENSHIRE (PENTWYN ROAD, BETWS,
AMMANFORD)

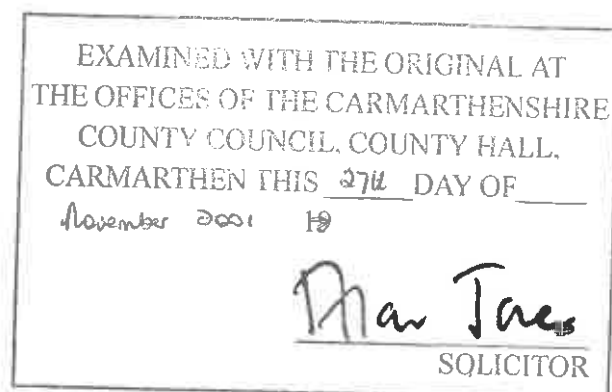
A16

(IMPOSITION OF 40 M.P.H. SPEED LIMIT) ORDER 2001

The County Council of Carmarthenshire (hereinafter referred to as "the Council") in exercise of its powers under Section 84(1) and (2) of the Road Traffic Regulation Act 1984 ("the Act") and of all other enabling powers and after consultation with the Chief Officer of Police in accordance with Part III of Schedule 9 to the Act, hereby makes the following Order:-

1. No person shall drive any motor vehicle at a speed exceeding 40 m.p.h. in the length of road specified in the Schedule to this Order
2. This Order may be cited as "The County of Carmarthenshire (Pentwyn Road, Betws, Ammanford) (Imposition of 40 m.p.h. Speed Limit) Order 2001 and shall come into operation on the 23rd day of November 2001
3. The County of Carmarthenshire (Pentwyn Road, Betws, Ammanford) (Experimental of 40 m.p.h. Speed Limit) Order, 2001 is hereby revoked insofar as it relates to the length of road specified in the Order hereto

GIVEN under the Common Seal of the Carmarthenshire County Council this 15th day of November in the year Two Thousand and One



THE COMMON SEAL of the)
CARMARTHENSHIRE COUNTY)
COUNCIL was hereunto affixed in)
the presence of:-)



Chairman



Director of Corporate Administration



SCHEDULE

<u>NAME OF ROAD</u>	<u>LENGTH OF ROAD</u>
Pentwyn Road, Betws	From a point 38 metres West of its junction with Maesquarre Road for a distance of approximately 420 metres in a South Westerly direction.

**THE COUNTY OF CARMARTHENSHIRE (PONTYBEREM TO PONTHENRI)
(IMPOSITION OF 50 M.P.H. SPEED LIMIT) ORDER 2011**

The County Council of Carmarthenshire (hereinafter referred to as "the Council") in exercise of its powers under Section 84(1) and (2) of the Road Traffic Regulation Act 1984 ("the Act") and of all other enabling powers and after consultation with the Chief Officer of Police in accordance with Part III of Schedule 9 to the Act, hereby makes the following Order:-

1. No person shall drive any motor vehicle at a speed exceeding 50 m.p.h. in the length of road specified in the Schedule to this Order.
2. This Order may be cited as "The County of Carmarthenshire (Pontyberem to Ponthenri) (Imposition of 50 m.p.h. Speed Limit) Order 2011" and shall come into operation on the 25th day of March, 2011.

GIVEN under the Common Seal of the Carmarthenshire County Council this 16th day of March in the year Two Thousand and Eleven.

THE COMMON SEAL of the)
CARMARTHENSHIRE COUNTY)
COUNCIL was hereunto affixed in the)
presence of:-)



[Signature]
Head of Administration and Law

SCHEDULE

NAME OF ROAD

LENGTH OF ROAD

Class III B4317 Pontyberem to
Ponthenri

From a point approximately 1.66 kilometres southwest of its junction with the B4306 Llannon Road for a distance of 960 metres in a general south westerly direction

EXAMINED WITH THE ORIGINAL AT
THE OFFICES OF THE CARMARTHENSHIRE
COUNTY COUNCIL, COUNTY HALL,
CARMARTHEN THIS 30th DAY OF
March 2011
[Signature]
SOLICITOR

G14


**THE COUNTY OF CARMARTHENSHIRE (PRINCIPAL ROAD
AT GLANDY CROSS AND EFAILWEN)
(IMPOSITION OF 50 M.P.H. SPEED LIMIT) ORDER 2000**

The County Council of Carmarthenshire (hereinafter referred to as "the Council") in exercise of its powers under Section 84(1) and (2) of the Road Traffic Regulation Act 1984 ("the Act") and of all other enabling powers and after consultation with the Chief Officer of Police in accordance with Part III of Schedule 9 to the Act, hereby makes the following Order:-

1. No person shall drive any motor vehicle at a speed exceeding 50 m.p.h. in the length of road specified in the Schedule to this Order.
2. This Order may be cited as "The County of Carmarthenshire (Principal Road at Glandy Cross and Efailwen) (Imposition of 50 m.p.h. Speed Limit) Order 2000 and shall come into operation on the 15th day of December, 2000.

GIVEN under the Common Seal of the Carmarthenshire County Council this 4th day of December in the year Two Thousand.

THE COMMON SEAL of the)
CARMARTHENSHIRE COUNTY)
COUNCIL was hereunto affixed in the)
presence of:-)



Chairman




Director of Corporate Administration

Cstypist/recallphra/pubnotices/jcglandycross2



EXAMINED WITH THE ORIGINAL AT
THE OFFICES OF THE CARMARTHENSHIRE
COUNTY COUNCIL, COUNTY HALL,
CARMARTHEN THIS 11th DAY OF
December 2000


SOLICITOR

SCHEDULE

NAME OF ROAD

LENGTH OF ROAD

A478 at Glandy Cross and Efailwen

From a point 210 metres South West of the centre of its junction with the Class III Efailwen to Llangolman Road, to a point 250 metres North-East of the centre of its junction with the Class III, Glandy Cross to Llangolman Road, a total distance of approximately 2.070 metres.

C46

HTTR 002

**The County of Carmarthenshire (Trevaughan, Carmarthen)
(Imposition of 40 m.p.h. Speed Limit) Order 1997**

The County Council of Carmarthenshire (hereinafter referred to as "the Council") in exercise of its powers under Section 84(1) and (2) of the Road Traffic Regulation Act 1984 ("the Act") and of all other enabling powers and after consultation with the Chief Officer of Police in accordance with Part III of Schedule 9 to the Act, hereby makes the following Order:-

1. No person shall drive any motor vehicle at a speed exceeding 40 m.p.h. in the lengths of road specified in the Schedule to this Order.
2. This Order may be cited as "The County of Carmarthenshire (Trevaughan, Carmarthen) (Imposition of 40 m.p.h. Speed Limit) Order 1996 and shall come into operation on the 18th day of April 1997.

GIVEN under the Common Seal of the Carmarthenshire County Council this 27th day of March 1997.

THE COMMON SEAL of the
CARMARTHENSHIRE COUNTY
COUNCIL was hereunto
affixed in the presence
of:-

D. J. Jones

CHAIRMAN

M. Jones

DIRECTOR OF LEGAL AND
ADMINISTRATIVE SERVICES



683

SCHEDULE

Name of Road

Class III Carmarthen to
Bwlchnewydd Road,
at Trevaughan

Unclassified Road known
as Parc Gwyn Estate

Length of Road

From a point approximately 820 metres north of the centre of its junction with the Class III Trevaughan to Blaen-y-Coed Road, known as Elim Road, for a distance of 1,402 metres in a north-westerly direction

For its entire length

COPIED WITH THE ORIGINAL AT
THE OFFICES OF THE CARMARTHENSHIRE
COUNTY COUNCIL, COUNTY HALL,
CARMARTHEN THIS 31st DAY OF April
1997
M. Jones
SQ

THE COUNTY OF CARMARTHENSHIRE (CLASS II TRIMSARAN ROAD, TRIMSARAN) (IMPOSITION OF 50 M.P.H. SPEED LIMIT) ORDER 2005

T15

The County Council of Carmarthenshire (hereinafter referred to as "the Council") in exercise of its powers under Section 84(1) and (2) of the Road Traffic Regulation Act 1984 ("the Act") and of all other enabling powers and after consultation with the Chief Officer of Police in accordance with Part III of Schedule 9 to the Act, hereby makes the following Order:-

1. No person shall drive any motor vehicle at a speed exceeding 50 m.p.h. in the lengths of road specified in the Schedule to this Order.
2. This Order may be cited as "The County of Carmarthenshire (Class II Trimsaran Road, Trimsaran) (Imposition of 50 m.p.h. Speed Limit) Order 2005 and shall come into operation on the 28th day of October, 2005.

GIVEN under the Common Seal of the Carmarthenshire County Council this 19th day of October in the year Two Thousand and Five.

THE COMMON SEAL of the)
CARMARTHENSHIRE COUNTY)
COUNCIL was hereunto affixed in the)
presence of:-)



A. J. [Signature]

Head of Administration and Law

SCHEDULE

<u>NAME OF ROAD</u>	<u>LENGTH OF ROAD</u>
Class II, Trimsaran Road, Pen-y-mynydd, Trimsaran	From a point 330 metres south-east of the centre of its junction with the estate known as Dythel Park, for a distance of approximately 1596 metres in a south-easterly direction.
Class III, Pen-y-mynydd to Pwll Road	From its junction with the Class II, Trimsaran Road, Pen-y-mynydd, for a distance of approximately 53 metres in a south-easterly direction.
Unclassified Pen-y-mynydd to Burry Port Road	From its junction with the Class II, Trimsaran Road, Pen-y-mynydd, for a distance of approximately 221 metres in a south-westerly direction.

THE OFFICE OF THE CLERK
 COUNTY COUNCIL
 CARMARTHEN THE 13th DAY
 January 2006
[Signature]