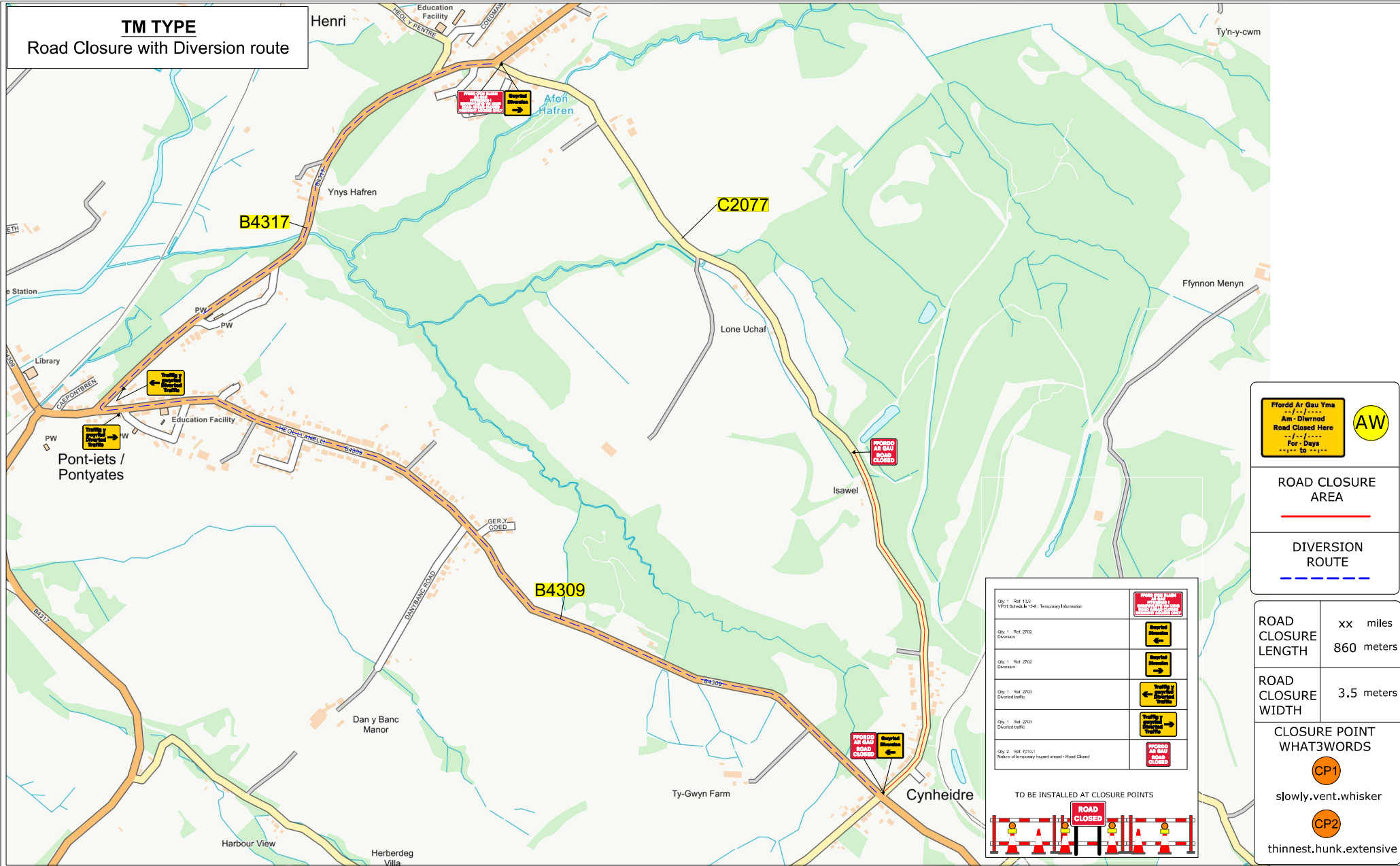


TM TYPE
Road Closure with Diversion route



Ffordd Ar Gau Yma
Am - Diwrnod
Road Closed Here
For - Days

AW

ROAD CLOSURE AREA

DIVERSION ROUTE

ROAD CLOSURE LENGTH	xx miles 860 meters
ROAD CLOSURE WIDTH	3.5 meters

CLOSURE POINT WHAT3WORDS

CP1
slowly.vent.whisker

CP2
thinnest.hunk.extensive

Qty: 1 Ref: 13.5 VPS Schedule 13-6 Temporary Information	
Qty: 1 Ref: 2702 Direction	
Qty: 1 Ref: 2702 Direction	
Qty: 1 Ref: 2703 Diverted traffic	
Qty: 1 Ref: 2703 Diverted traffic	
Qty: 2 Ref: 7010.1 Nature of temporary hazard ahead - Road Closed	

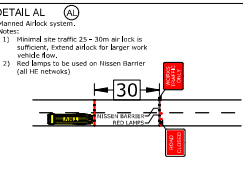
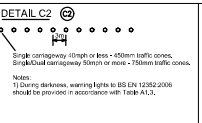
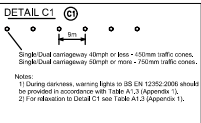



Contract No	220-S012544	Client: Openreach
Date	15/09/2025	Site Location / Drawing Title
Drawn by	220-KF	C2077, Llanelli Rural, SA15 5YH
Approved By	220-KF	
Purpose of works	Access Network	
DWG Version No	001	
Amended By	XXX/XXX	////: xxxxxx
Amendment Date	XX/XX/XXXX	Scale NOT TO SCALE
Sheet No	1 of 1	OS Licence No OI - xxxxxxxx

Note

- All equipment shall be approved and shall comply with the Department Of Transport specification MCE0111. This drawing does not show the normal road works signage that will be required as per Chapter 8.
- All signs to be in accordance with TSGRD 2016 and to minimum class retroreflective.
- Minimum height of lettering to be 60mm and sign boards to be 1000mm (750mm where appropriate).

The information in this drawing may not be copied or used by third parties without written consent from Sunbelt Rentals Ltd (Traffic Management).
This layout is for installation by NRSWA, Lantra 12A,12B,12C,12D qualified persons.
All works shall be in accordance with Safety at Street Works and Road Works, A Code of Practice 2013 & Chapter 8



THIS DOCUMENT IS UNCONTROLLED WHEN PRINTED
The electronic version of this document is the approved and most current. Any printed version is uncontrolled and may not be current.

Sunbelt Rentals UK (Traffic Management)
Kemble Airfield Enterprise Park, Cirencester Road,
Kemble GL7 6BQ
Telephone: 0370 050 0792

V9